



DOWNTOWN WHITEFISH  
HIGHWAY STUDY

PAST PLANNING EFFORTS


Over the past several years, various local planning documents have been prepared which discuss Downtown Whitefish. Each of these documents have explored design solutions for Highway 93 through different lenses (traffic, environment, bike and pedestrian, downtown businesses, etc.). **The *Downtown Whitefish Highway Study* aims to find ways to improve traffic flow and safety of the highway while considering past planning efforts.**



Downtown Whitefish  
Highway Study

The study will **consider past recommendations** and **identify the best solution** that addresses safety and operations for the next 20 years.

**1** US Hwy 93 Somers to Whitefish West Environmental Impact Statement





Connect Whitefish Bicycle & Pedestrian Master Plan **3**



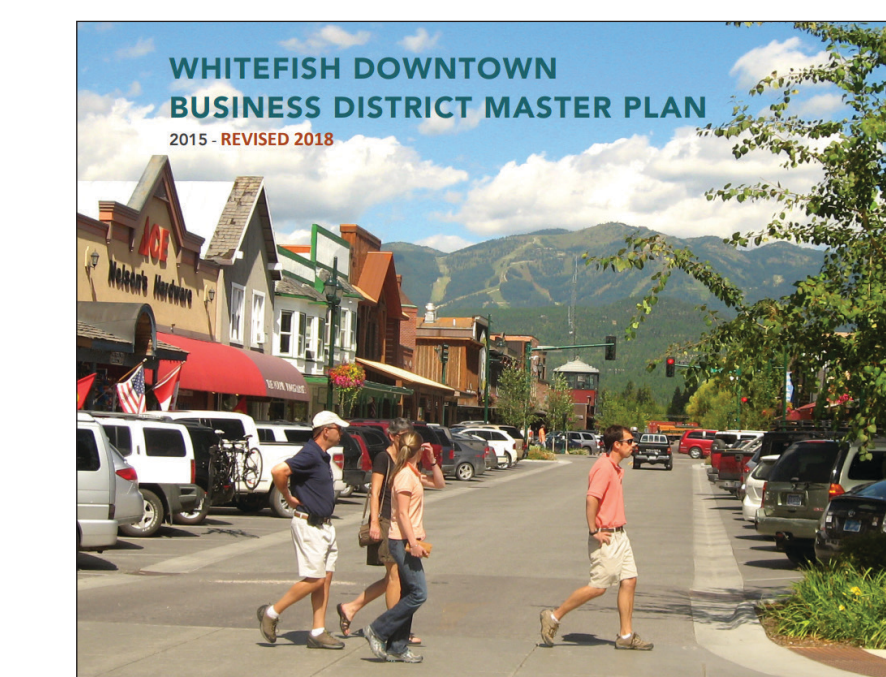
'94 '06 '07 '08 '09 '10 '11 '12 '13 '14 '15 '16 '17 '18 '19 '20

Whitefish Urban Corridor Study

Whitefish Transportation Plan **2**



Whitefish Downtown Business District Master Plan **4**



Hwy 93 South Corridor Plan **5**

