



**Forsyth**




**COLSTRIP TO FORSYTH**



NO DETOUR

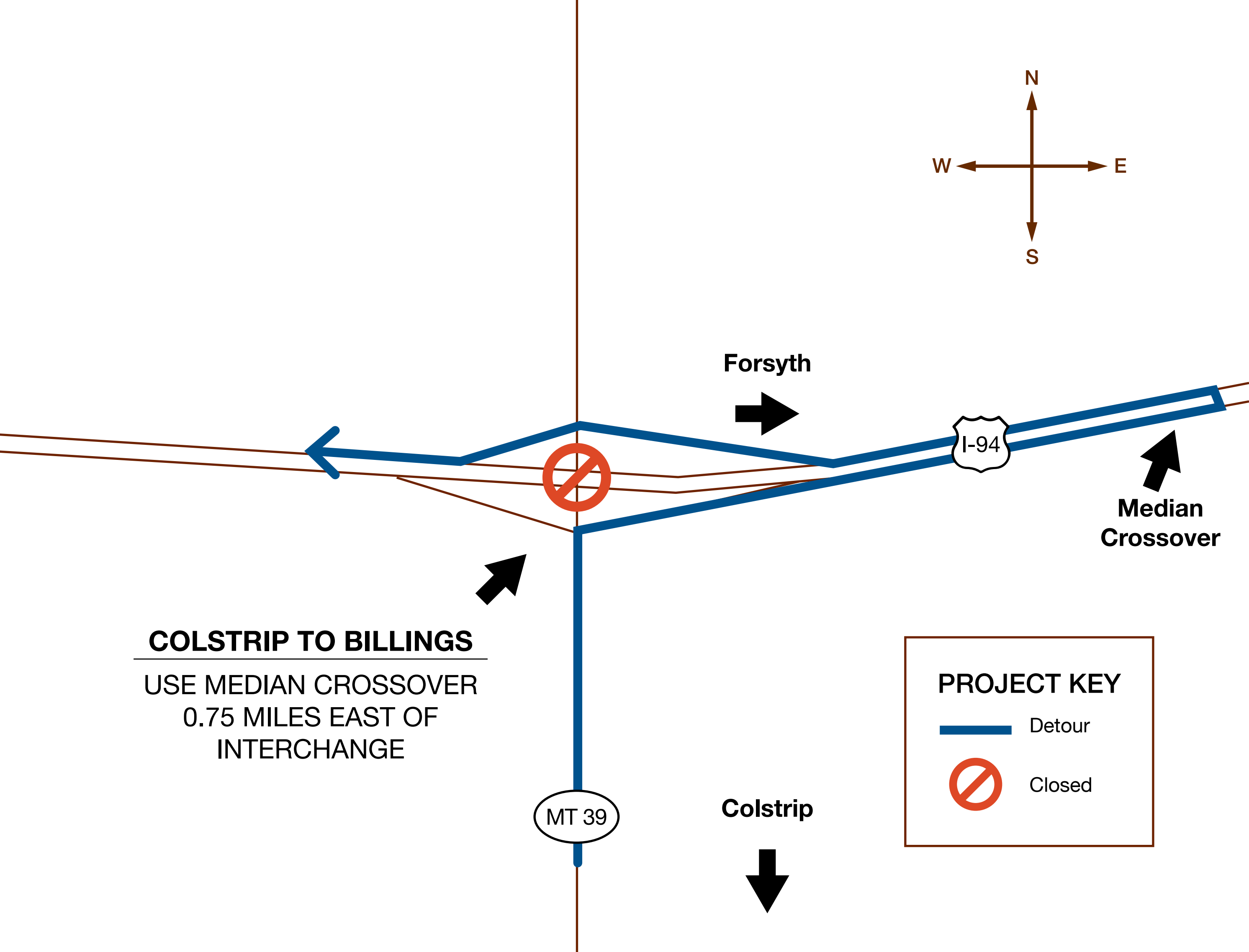
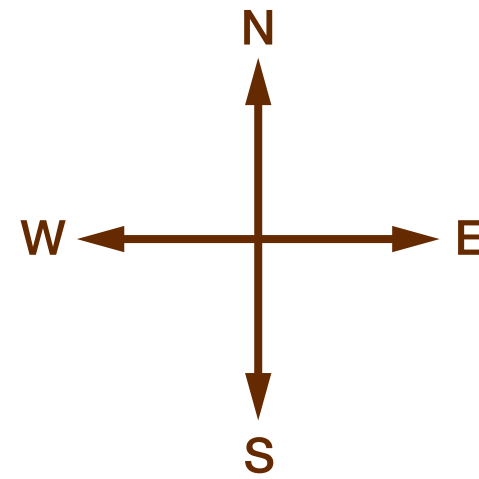


**Colstrip**





**PROJECT KEY**

-  Detour
-  Closed



Forsyth




Median Crossover



**COLSTRIP TO BILLINGS**  
USE MEDIAN CROSSOVER  
0.75 MILES EAST OF  
INTERCHANGE

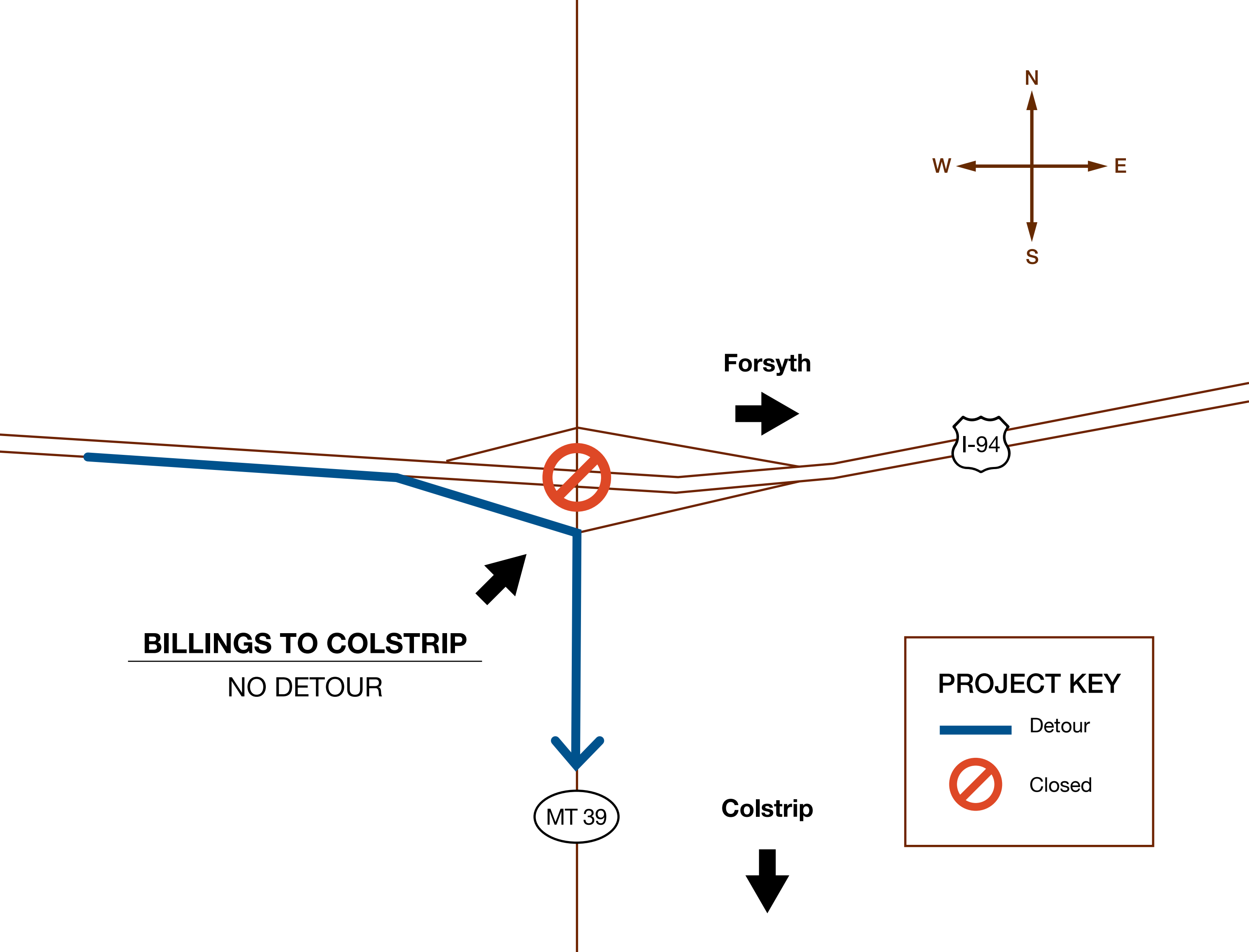
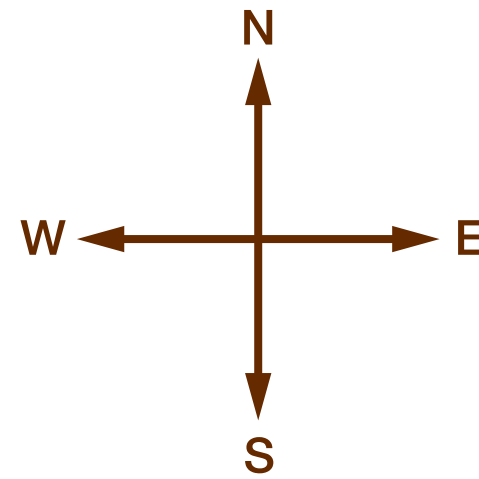


Colstrip





**PROJECT KEY**

-  Detour
-  Closed



Forsyth




BILLINGS TO COLSTRIP



NO DETOUR

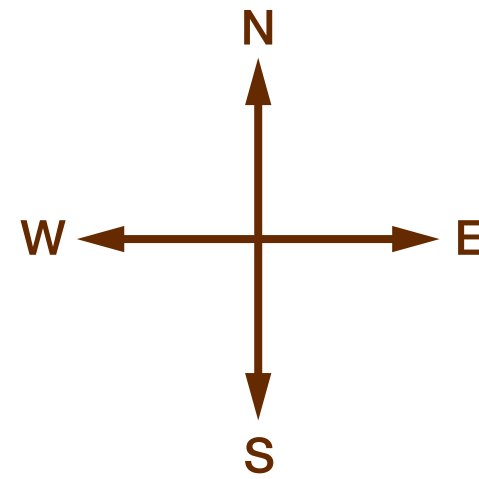


Colstrip



**PROJECT KEY**


-  Detour
-  Closed



**Median Crossover**




**Forsyth**





**FORSYTH TO COLSTRIP**  
USE MEDIAN CROSSOVER  
0.5 MILES WEST OF  
INTERCHANGE

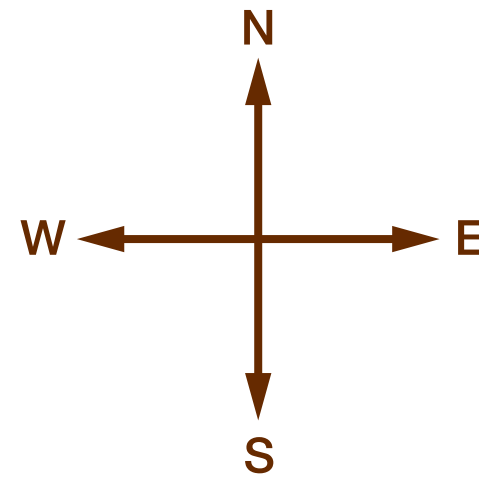


**Colstrip**



**PROJECT KEY**



	Detour
	Closed



**Median Crossover**



**Forsyth**




**FRONTAGE ROAD TO COLSTRIP**



USE MEDIAN CROSSOVER  
0.5 MILES WEST OF  
INTERCHANGE



**Colstrip**



**PROJECT KEY**

	Detour
	Closed

