













SYSTEM DESIGNATIONS

- | | |
|--|--|
|  NHS Interstate |  NHS Non-Interstate |
|  Primary |  Secondary |
|  Urban |  State Maintained |
|  Off System |  Alley |



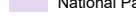
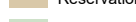



ROUTE SURFACE TYPE

- | | |
|---|---|
|  Paved |  Unpaved |
|---|---|

ROUTE SIGNING

- | | |
|--|--|
|  Interstate Highway |  U.S. Highway |
|  Montana Route |  Route |

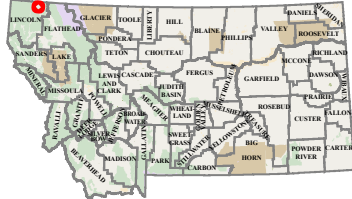
BOUNDARIES

- | |
|--|
|  County Line |
|  City Boundary |
|  National Park Service |
|  Reservation |
|  National Forest Service |
|  State Park |
|  US Fish Wildlife Service |

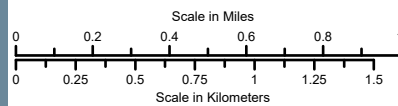
OTHER SYMBOLS

- | | |
|--|--|
|  Stream |  Canal or Ditch |
|  Water |  Reference Marker |
|  Railroad |  Public Airport |
|  Bridge |  Parking Area |
|  Rest Area: Year-Round/Seasonal | |

City Location



PREPARED BY THE
STATE OF MONTANA
DEPARTMENT OF TRANSPORTATION
GEOSPATIAL INFORMATION SECTION



NAD 1983 State Plane Montana FIPS 2500
Lambert Conformal Conic

