












SYSTEM DESIGNATIONS

-  NHS Interstate
-  NHS Non-Interstate
-  Primary
-  Secondary
-  Urban
-  State Maintained
-  Off System
-  Alley








ROUTE SURFACE TYPE

-  Paved
-  Gravel
-  Unsurfaced

ROUTE SIGNING

-  Interstate Highway
-  U.S. Highway
-  Montana Route
-  Secondary Route

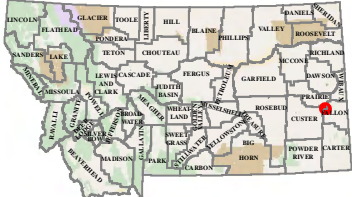
BOUNDARIES

-  County Line
-  City Boundary
-  National Park Service
-  Reservation
-  National Forest Service
-  State Park
-  US Fish Wildlife Service

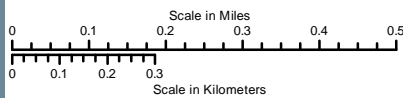
OTHER SYMBOLS

-  Stream
-  Water
-  Railroad
-  Public Airport
-  Bridge
-  Parking Area
-  Rest Area: Year-Round/Seasonal
-  Reference Marker

City Location



PREPARED BY THE  
STATE OF MONTANA  
DEPARTMENT OF TRANSPORTATION  
ROAD INVENTORY AND MAPPING SECTION



NAD 1983 State Plane Montana FIPS 2500  
Lambert Conformal Conic

