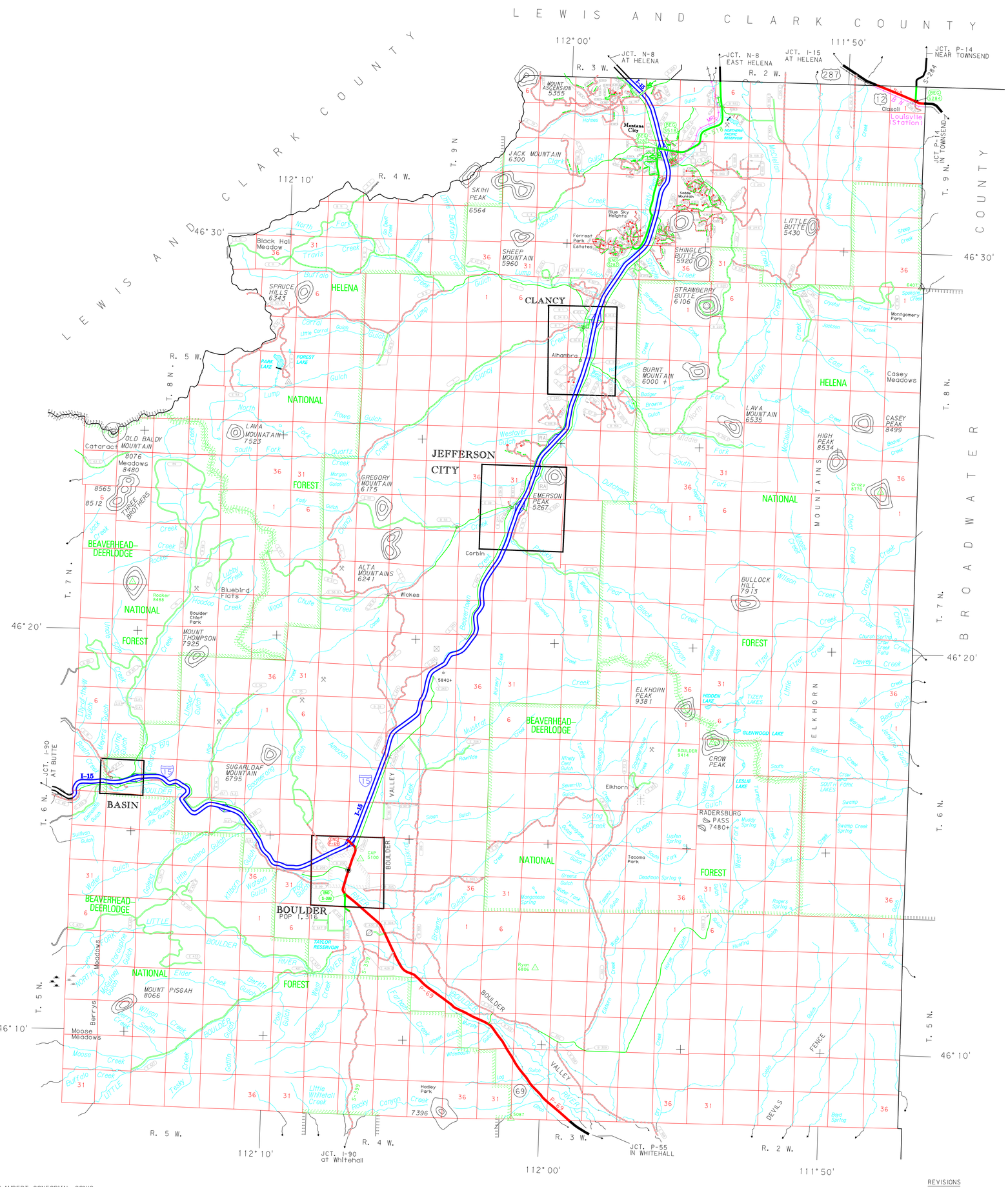

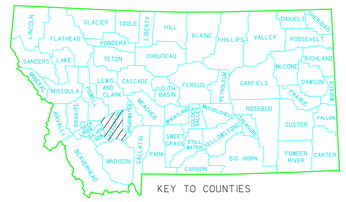

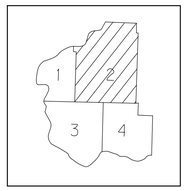

KEY TO SHEETS

LEGEND

- National Boundary
- State Boundary
- County Boundary
- Other Boundaries
- Delimited Area Boundary
- Incorporated / Unincorporated Area. (Additional Detail May Be Found In City Plat Book)
- Township Line / Section Line
- Continental Divide
- Large River
- Intermediate River
- Small River
- Intermittent Stream
- Irrigation Canal with Flow Direction
- Reservoir with Dam
- Lake or Reservoir – Overflow Land
- Marsh – Glacier
- GRANITE PEAK 7125 – Elevation of Mountain Peak
- Bladed Road
- Graded Road – Gravel Road
- Paved Road – Divided Highway
- National Highway System – Interstate
- P-61 (NHS) – National Highway System – Non-Interstate
- P-80 – Primary System
- S-329 – Secondary System
- U-5809 – Urban System
- U.S. Numbered Highway
- Montana Route
- BEG P-17 / END S322 – Beginning / End Designated Route
- Interchange – Grade Seperation
- Dam with Road
- Highway Bridge – Number Closely Spaced
- TF – FF – Toll Ferry – Free Ferry
- LOLO PASS 6320 – Named Pass with Elevation
- Railroad – Railroad with Station
- Railroad above Grade – Railroad below Grade
- Grade Crossing – Railroad Tunnel
- Airport with Surfaced Runways
- Airway Light Beacon
- Military Field
- Airport, Complete Facilities
- Airfield, Limited Facilities
- Landing Area or Strip
- State Capital – County Seat
- Other Towns – Corporate Limits
- School – Church
- Cemetery – Cemetery with Church
- Fort or Military Post – Courthouse
- Post Office – U.S. Port of Entry
- Hospital – Firestation
- Radio Station – Industry
- Power Plant – Power Substation
- Sawmill – Mine
- Gas Storage Tank – Water Storage Tank
- Picnic Grounds – Camp Grounds
- RA – SKI – Rest Area – Ski Area
- Hot Spring – Triangulation Station
- Ranger Station – Lookout Tower
- Fairgrounds – Fish Hatchery
- Grain Elevator – State or County Shop

MONTANA

JEFFERSON COUNTY

PREPARED BY THE

STATE OF MONTANA
DEPARTMENT OF TRANSPORTATION

IN COOPERATION WITH THE
U.S. DEPARTMENT OF TRANSPORTATION
FEDERAL HIGHWAY ADMINISTRATION

SCALE
0 ¼ 1 2 3 4 5 MILES

BASE MAP COMPILED 1965

LAMBERT CONFORMAL CONIC
NORTH AMERICAN DATUM - 1983

COPYRIGHT 1991 MONTANA DEPARTMENT of TRANSPORTATION

REVISIONS

On System	01-26-95
Local System	08-21-99

Sheet 2 of 4 County Map Sheets

c:\dgn\jeff02.cnt 05/16/02 09:17:43 AM