PLANS
NOT
TO
SCALE

STATE	PROJECT NO.	SHEET NO.	TOTAL SHEETS
MONTANA	BRF 1-1(22)6	1	2

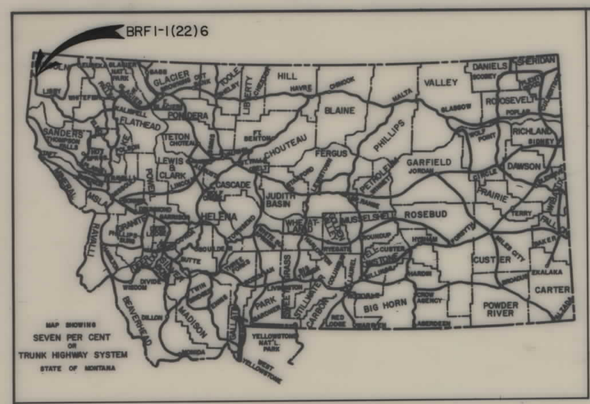

STATE OF MONTANA

DEPARTMENT OF HIGHWAYS

RIGHT OF WAY PLAN OF

FEDERAL AID PROJECT NO. BRF 1-1(22)6 R/W & PE

BRIDGES - N.W. OF TROY

YAAK & KOOTENAI RIVER

LINCOLN COUNTY

MILES

CONVENTIONAL SIGNS

RIGHT OF WAY LINE
CENTERLINE (℄) OR PROJECTED LINE
STK'D. CENTERLINE
PARCEL NUMBER
OWNERSHIP BOUNDARY
R/W USE EXISTING R/W LT. OR RT.
PRESENT TRAVELED WAY (P.T.W.)
R/W LINE FENCED
RAILROAD R/W
CONSTRUCTION LIMITS CUT FILL
FENCE LINE
CONTROL OF ACCESS WITH FENCE
CONTROL OF ACCESS WITHOUT FENCE
GATE IN FENCE
CATTLE GUARD=24'
STATE & NATIONAL BORDER LINES
CITY OR TOWN LIMITS LINE
COUNTY LINE
RESERVATION LINE
TOWNSHIP & SECTION LINE
1/2 SECTION LINE
1/4 SECTION LINE
SECTION CORNER FOUND UNFOUND
1/4 SECTION COR.
1/16 SECTION COR.
CENTER OF SECTION
TELEPHONE OR TELEGRAPH POLES IN PLACE
POWER POLES IN PLACE
TEL. OR TEL. OR POWER POLES TO BE MOVED
NEW PIPES
OLD PIPES IN PLACE
OUTLET DITCH
INLET DITCH
DITCHES
CHANNEL CHANGES CH. CH.
BRIDGE
RAILROADS

N

STA. 472+50 BEG. BRF 1-1(22)6

STA. 488+77 END BRF 1-1(22)6

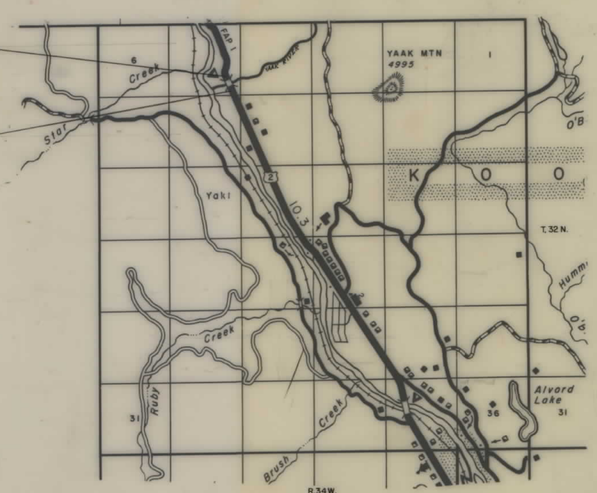

INDEX		
PARCEL NO.	OWNERSHIPS	SHEET NO.
1	DEPARTMENT OF STATE LANDS	2

STATE OF MONTANA
DEPARTMENT OF HIGHWAYS

APPROVED: _____ 19 ____

DIRECTOR OF HIGHWAYS
BY _____
CHIEF
PRECONSTRUCTION BUREAU

MONTANA
STEPHEN C. KOLOGI
12411 E
REGISTERED PROFESSIONAL ENGINEER

U.S. DEPARTMENT OF TRANSPORTATION
FEDERAL HIGHWAY ADMINISTRATION

APPROVED:

DIVISION ADMINISTRATOR _____ DATE _____

STATE APPROVAL:
10-10-89

BRF 1-1(22)6 SHT 1 OF 2

10011 (CE)

STATE	PROJECT NO.	SHEET NO.	TOTAL SHEETS
MONTANA	BRF 1-1(22)6	2	2

BRIDGES - N.W. OF TROY
YAAK & KOOTENAI RIVER

OWNERSHIPS

PARCEL	NAME	ADDRESS	TOTAL AREA	GROSS R/W AREA	P.T.W. AREA	AREA TO BE ACQUIRED	REMAINDER LEFT	REMAINDER RIGHT	CONST. PERMIT AREA
1	DEPT. OF STATE LANDS			0.24 Ac.	0	0.24 Ac.			

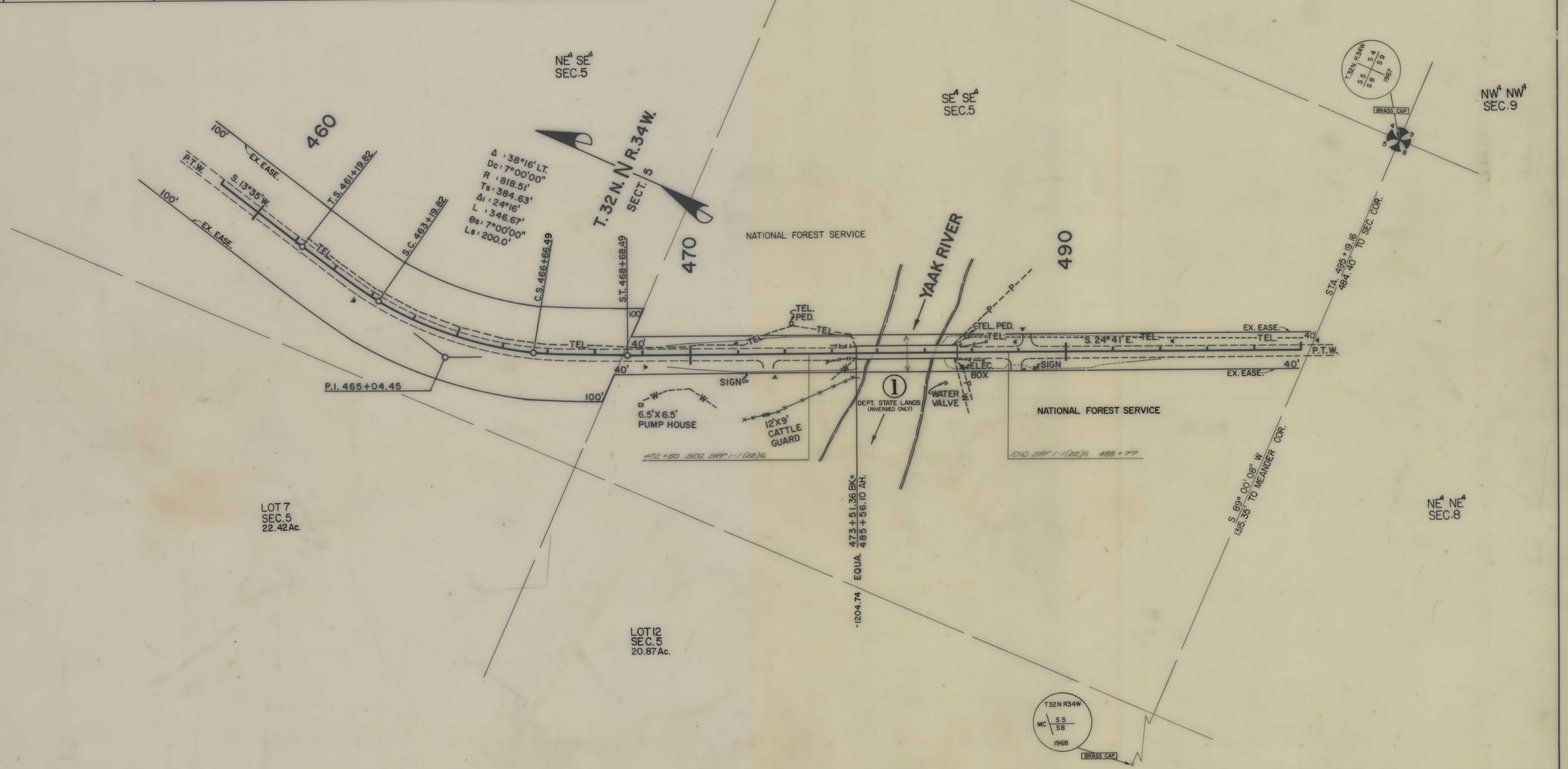

NOTE
CONSTRUCTION LIMITS INCLUDE BACKSLOPE ROUNDING

CONSTRUCTION LIMITS
TOP OF CUT
TOE OF FILL

MAP TRANS. TO R/W
MAP REVISED
STATE APPROVAL 10-10-89

STATE OF MONTANA
DEPARTMENT OF HIGHWAYS
LAND REQUIRED FOR RIGHT OF WAY
LINCOLN COUNTY

SCALE 1" = 100' MAP COMPLETED

BRF 1-1(22)6 SHT 2 OF 2