PLANS
NOT
TO
SCALE

STATE	PROJECT NUMBER	SHEET NO.	TOTAL SHEETS
MONTANA	BRF 1-4(8)303	1	2

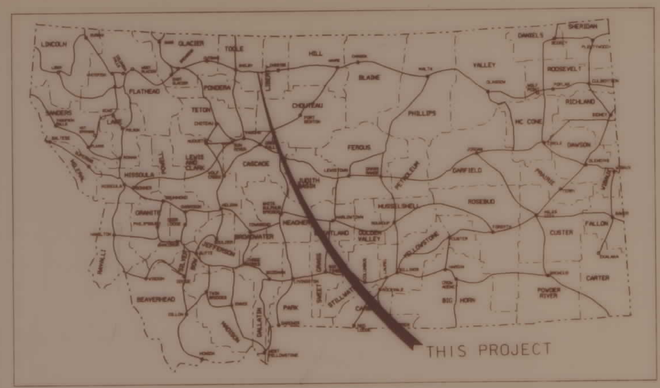

STATE OF MONTANA

DEPARTMENT OF HIGHWAYS

RIGHT OF WAY PLAN OF FEDERAL AID PROJECT NO. BRF 1-4(8)303 R/W & CONST.

NORTH FORK WILLOW CREEK - S.W. GALATA

TOOLE COUNTY

0.2 MILES

R. 3 E.

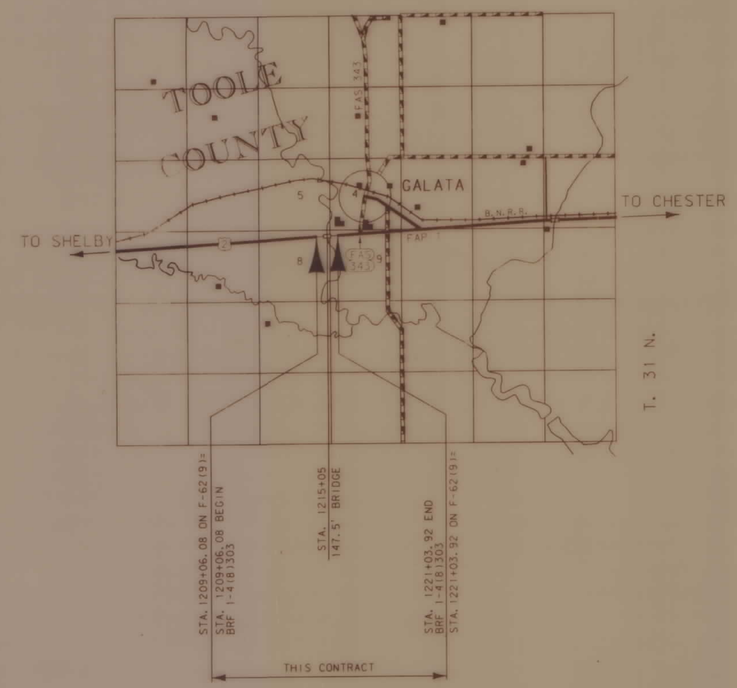

CONVENTIONAL SIGNS

- PROPOSED RIGHT OF WAY LINE
- EXISTING RIGHT OF WAY LINE
- RAILROAD RIGHT OF WAY LINE
- CENTERLINE (℄) OR PROJECTED LINE
- STK'D CENTERLINE
- OWNERSHIP BOUNDARY — PL — PL —
- PRESENT TRAVELED WAY (P.T.W.)
- R/W LINE FENCED — EX. R/W —
- CONSTRUCTION LIMITS — CUT — FILL —
- FENCE LINE
- EXISTING GUARDRAIL
- PROPOSED GUARDRAIL
- FULL ACCESS CONTROL
- LIMITED ACCESS CONTROL
- GATE IN FENCE
- CATTLE GUARD = 24'
- STATE & NATIONAL BORDER LINES
- CITY OR TOWN LIMITS LINE
- COUNTY, PARK OR FOREST BOUNDARY
- RESERVATION LINE
- TOWNSHIP OR RANGE LINE
- SECTION LINE
- 1/4 SECTION LINE
- 1/16 SECTION LINE
- SECTION CORNER — FOUND — UNFOUND
- 1/4 SECTION CORNER
- CLOSING CORNER
- MEANDER CORNER
- TELEPHONE POLE IN PLACE
- TELEGRAPH POLE IN PLACE
- LIGHT POLE
- POWER POLE IN PLACE
- POLES TO BE MOVED
- PROPOSED CULVERT
- EXISTING CULVERT
- OUTLET DITCH
- INLET DITCH
- EXISTING DITCH
- CHANNEL CHANGES
- DITCH BLOCK
- RIPRAP
- BRIDGES
- RAILROADS
- PARCEL NUMBERS — 3
- NEW APPROACH
- EXISTING APPROACH

INDEX

PARCEL NO.	OWNERSHIP	SHEET NO.
1	STATE OF MONTANA (LESSOR)	2
1(1)	GRANT FLAGE (LESSEE)	2

STATE OF MONTANA
DEPARTMENT OF HIGHWAYS

APPROVED : February 8 19 88

GARY J. WICKS
DIRECTOR OF HIGHWAYS
BY Stephen C. Kologi
CHIEF
PRECONSTRUCTION BUREAU

MONTANA STEPHEN C. KOLOGI 12416 REGISTERED PROFESSIONAL ENGINEER

U.S. DEPARTMENT OF TRANSPORTATION
FEDERAL HIGHWAY ADMINISTRATION

APPROVED : STATE APPROVAL: 2-11-88

DIVISION ADMINISTRATOR — DATE

BFR 1-4(8)303 SHT 1 OF 2

ZGO:[32,6]0838WILOI.ROW

STATE	PROJECT NUMBER	SHEET NO.	TOTAL SHEETS
MONTANA	BRF 1-4(8)303	2	2

N. FORK WILLOW CREEK

OWNERSHIP

PARCEL	NAME	ADDRESS	TOTAL AREA	GROSS R/W AREA	P.T.W. AREA	AREA TO BE ACQUIRED	REMAINDER LEFT	REMAINDER RIGHT	CONST. PERM. AREA	CONST. EASE AREA
1	STATE OF MONTANA (LESSOR)	HELENA, MONTANA 59601							1.61 Ac.	
IL 1	GRANT FLAGE (LESSEE)	GALATA, MONTANA								

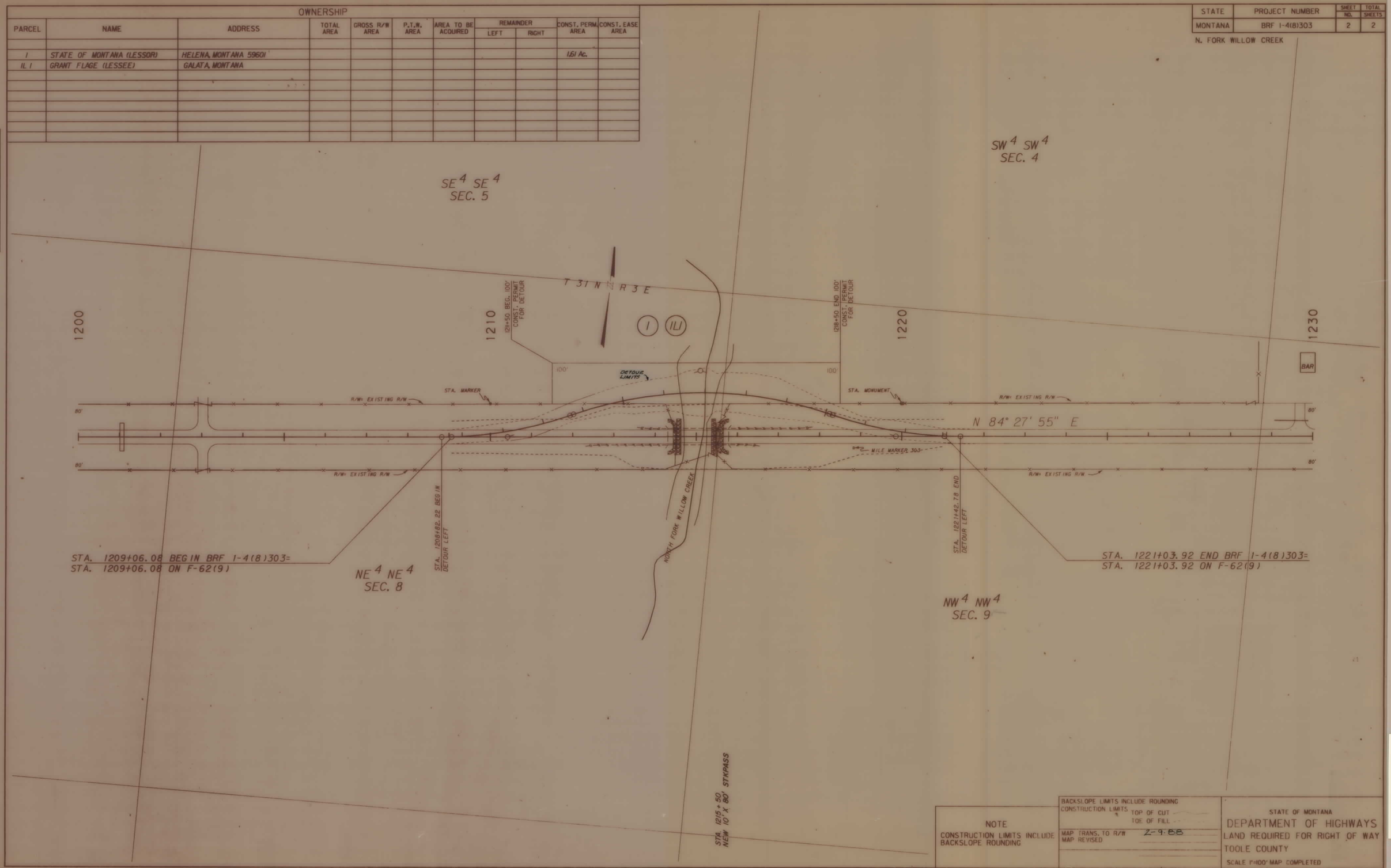

NOTE

CONSTRUCTION LIMITS INCLUDE BACKSLOPE ROUNDING

BACKSLOPE LIMITS INCLUDE ROUNDING
CONSTRUCTION LIMITS TOP OF CUT
TOE OF FILL

MAP TRANS. TO R/W 2-9-88
MAP REVISED

STATE OF MONTANA
DEPARTMENT OF HIGHWAYS
LAND REQUIRED FOR RIGHT OF WAY
TOOLE COUNTY
SCALE 1"=100' MAP COMPLETED

Z60-C32,630838WIL01.ROW

BFR 1-4(8)303 SHT 2 OF 2