PLANS
NOT
TO
SCALE

STATE	PROJECT NO.	SHEET NO.	TOTAL SHEETS
MONTANA	ER 8-1(7) 81	1	3

AVON - ELLISTON

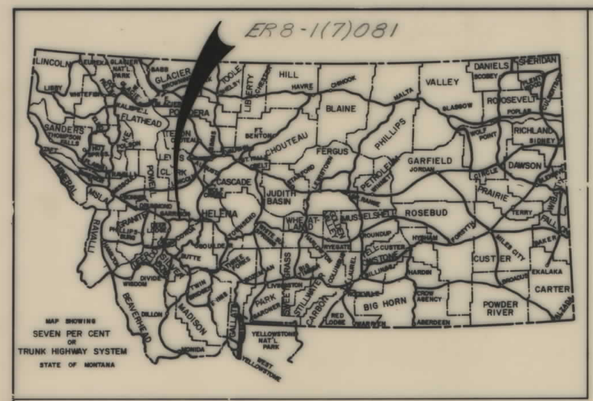

STATE OF MONTANA

DEPARTMENT OF HIGHWAYS

RIGHT OF WAY PLAN OF

FEDERAL AID PROJECT NO. ER 8-1(7)081

AVON - ELLISTON

POWELL COUNTY

0.50 MILES

INDEX

PARCEL NO.	OWNERSHIPS	SHEET NO.
1	BURLINGTON NORTHERN	2-3
1-L1	FRANK & BONNIE KNIGHT	2

CONVENTIONAL SIGNS

- RIGHT OF WAY LINE
- CENTERLINE (℄) OR PROJECTED LINE
- STK'D. CENTERLINE
- PARCEL NUMBER
- OWNERSHIP BOUNDARY
- R/W USE EXISTING R/W LT. OR RT.
- PRESENT TRAVELED WAY (P.T.W.)
- R/W LINE FENCED
- RAILROAD R/W
- CONSTRUCTION LIMITS — CUT — FILL
- FENCE LINE
- CONTROL OF ACCESS WITH FENCE
- CONTROL OF ACCESS WITHOUT FENCE
- GATE IN FENCE
- CATTLE GUARD=24'
- STATE & NATIONAL BORDER LINES
- CITY OR TOWN LIMITS LINE
- COUNTY LINE
- RESERVATION LINE
- TOWNSHIP & SECTION LINE
- 1/2 SECTION LINE
- 1/4 SECTION LINE
- SECTION CORNER — FOUND / UNFOUND
- 1/4 SECTION COR.
- 1/16 SECTION COR.
- CENTER OF SECTION
- TELEPHONE OR TELEGRAPH POLES IN PLACE
- POWER POLES IN PLACE
- TEL. OR TEL. OR POWER POLES TO BE MOVED
- NEW PIPES
- OLD PIPES IN PLACE
- OUTLET DITCH
- INLET DITCH
- DITCHES
- CHANNEL CHANGES — CH. CH.
- BRIDGE
- RAILROADS

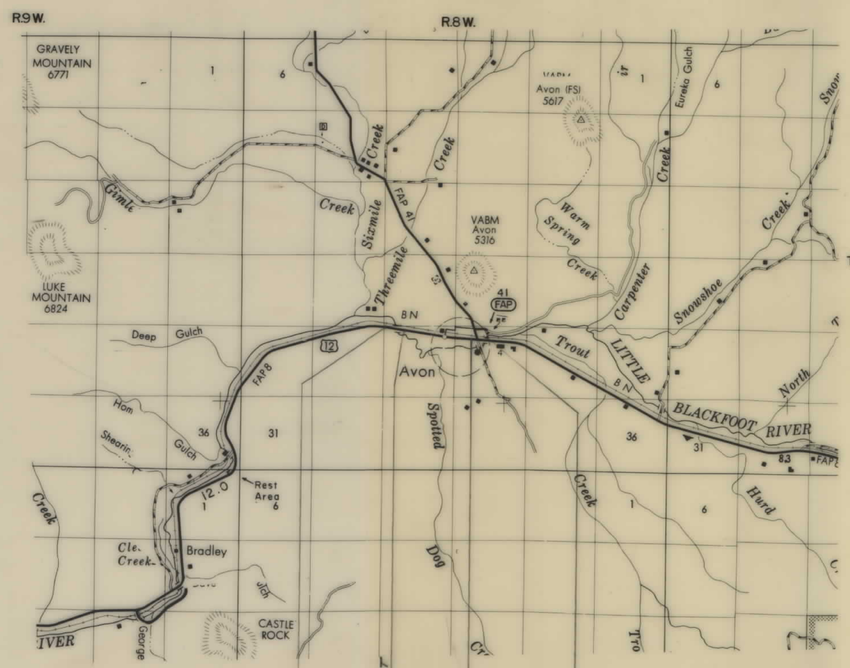

RELATED PROJECTS

ASSOCIATED PROJECT AGREEMENT NUMBERS

STATE OF MONTANA
DEPARTMENT OF HIGHWAYS

APPROVED: 7/31 1981

DIRECTOR OF HIGHWAYS
BY [signature]
Acting ADMINISTRATOR
ENGINEERING DIVISION

MONTANA REGISTERED PROFESSIONAL ENGINEER & LAND SURVEYOR

U.S. DEPARTMENT OF TRANSPORTATION
FEDERAL HIGHWAY ADMINISTRATION

APPROVED: 8-6-81

DIVISION — DATE

ER 8-1(7)81 SHT 1 OF 3

STATE	PROJECT NO.	SHEET NO.	TOTAL SHEETS
MONTANA	ER 8-1(7)81	2	3

AVON – ELLISTON

OWNERSHIPS

PARCEL	NAME	ADDRESS	TOTAL AREA	GROSS R/W AREA	P.T.W. AREA	AREA TO BE ACQUIRED	REMAINDER LEFT	REMAINDER RIGHT	CONST. PERM. AREA	CONST. EASE. AREA
1	BURLINGTON NORTHERN		SEE SHEET NO. 3							
1-L1	FRANK & BONNIE KNIGHT	BOX 362 AVON, MT. 59713				.42 AC.			6,300 SQ. FT.	

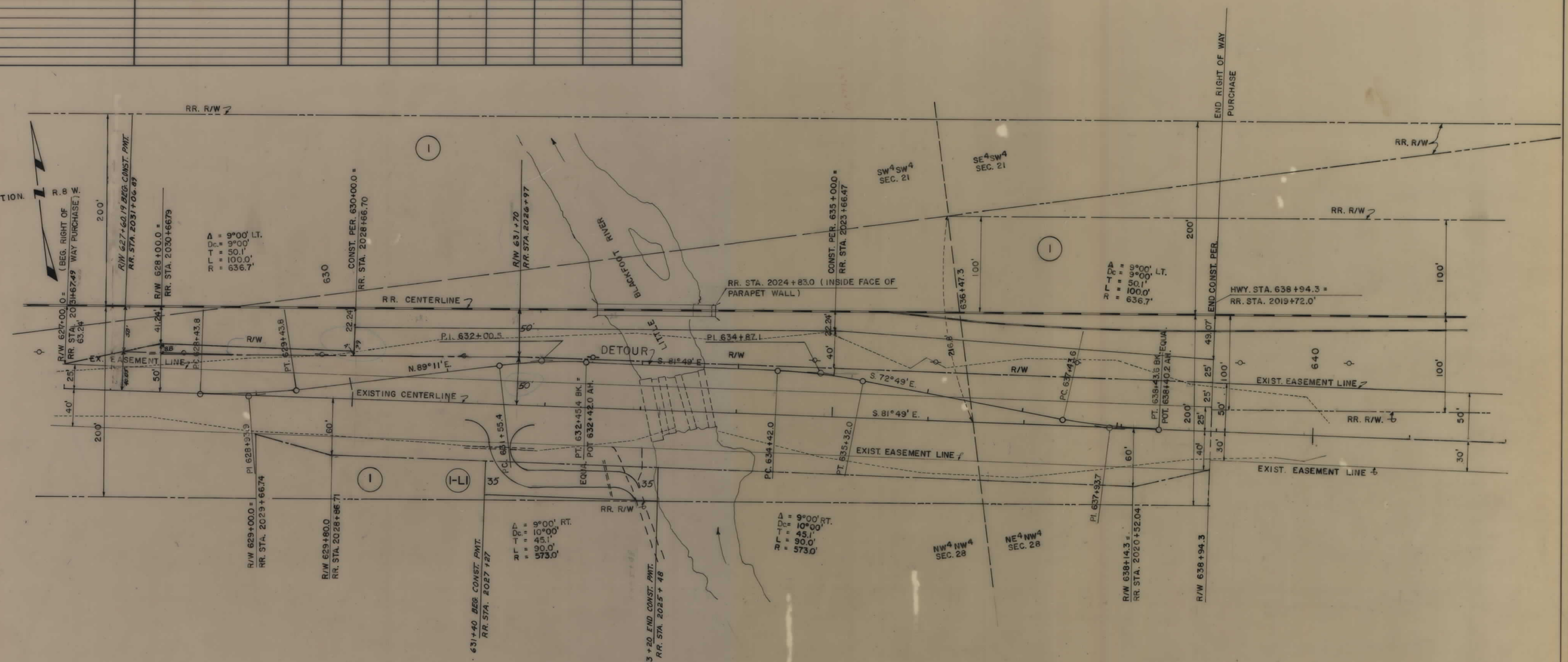

BACKSLOPE LIMITS
INCLUDE ROUNDING
CONSTRUCTION LIMITS
TOP OF CUT
TOE OF FILL

MAP TRANS. TO R/W
MAP REVISED: 9-24-81, 11-4-81
B.P.R. APPROVAL 8-10-81, 9-10-81, 9-28-81

STATE OF MONTANA
DEPARTMENT OF HIGHWAYS
LAND REQUIRED FOR RIGHT OF WAY
POWELL COUNTY
SCALE 1" = 50' MAP COMPLETED

ER 8-1(7)81 SHT 2 OF 3

STATE	PROJECT NO.	SHEET NO.	TOTAL SHEETS
MONTANA	ER 8-1(7)81	3	3

AVON – ELLISTON

OWNERSHIPS

PARCEL	NAME	ADDRESS	TOTAL AREA	GROSS R/W AREA	P.T.W. AREA	AREA TO BE ACQUIRED	REMAINDER LEFT	REMAINDER RIGHT	CONST. PERM. AREA	CONST. EASE. AREA
1	BURLINGTON NORTHERN			2.82 Ac.	1.78 Ac.	1.04 Ac.			1.85 Ac.	

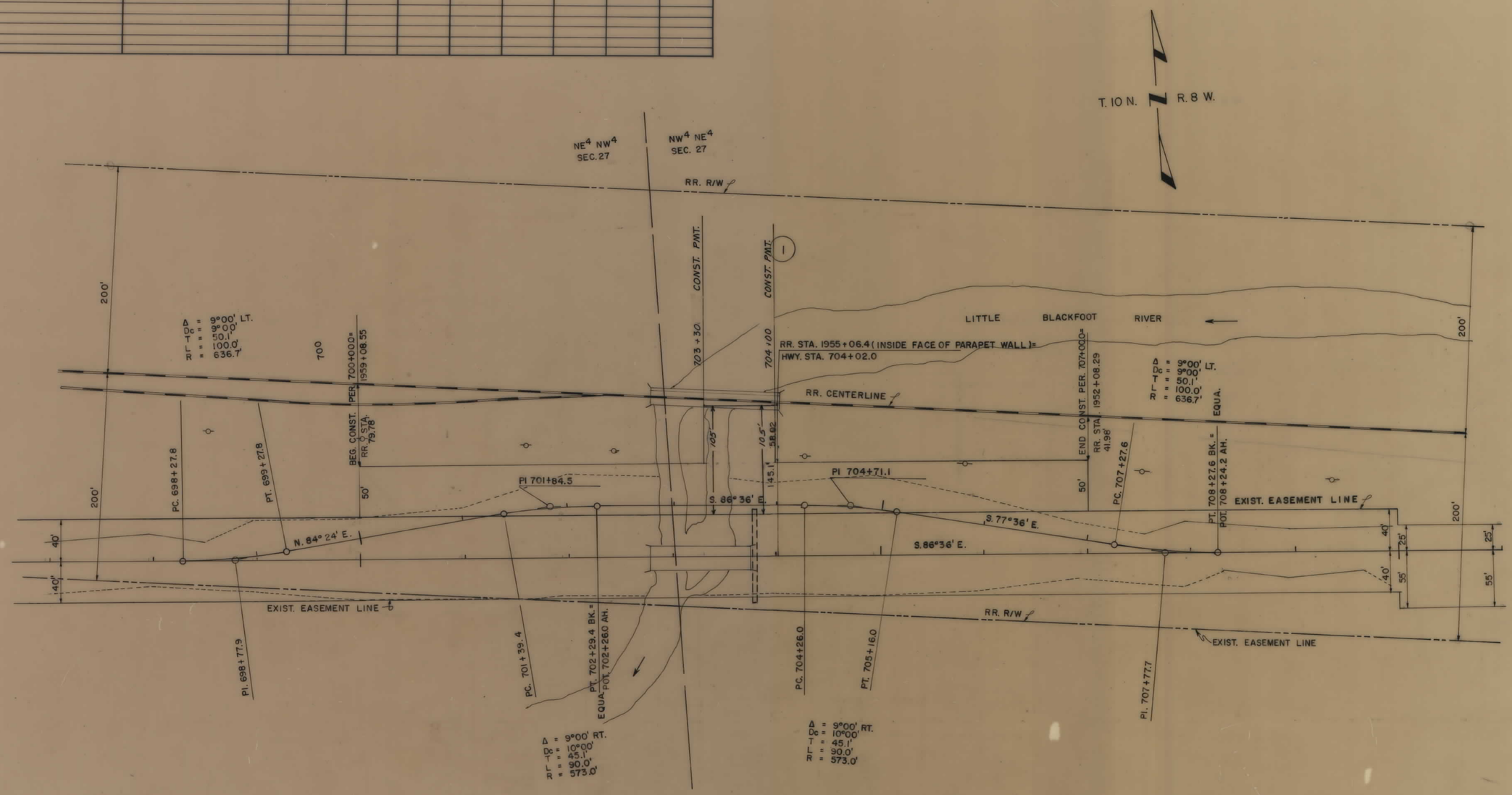

BACKSLOPE LIMITS
INCLUDE ROUNDING
CONSTRUCTION LIMITS
TOP OF CUT
TOE OF FILL

MAP TRANS. TO R/W
MAP REVISED 8-6-81, 9-10-81, 9-24-81, 10-6-81

B.P.R. APPROVAL: 9-28-81

STATE OF MONTANA
DEPARTMENT OF HIGHWAYS
LAND REQUIRED FOR RIGHT OF WAY

POWELL COUNTY

SCALE 1"= ____ MAP COMPLETED _____

ER 8-1(7)81 SHT 3 OF 3