PLANS
NOT
TO
SCALE

FED. ROAD DIST. NO.	STATE	FED. AID PROJ. NO	FISCAL YEAR	SHEET NO.	TOTAL SHEETS
1	MONT.	10 UNIT 6		1	5

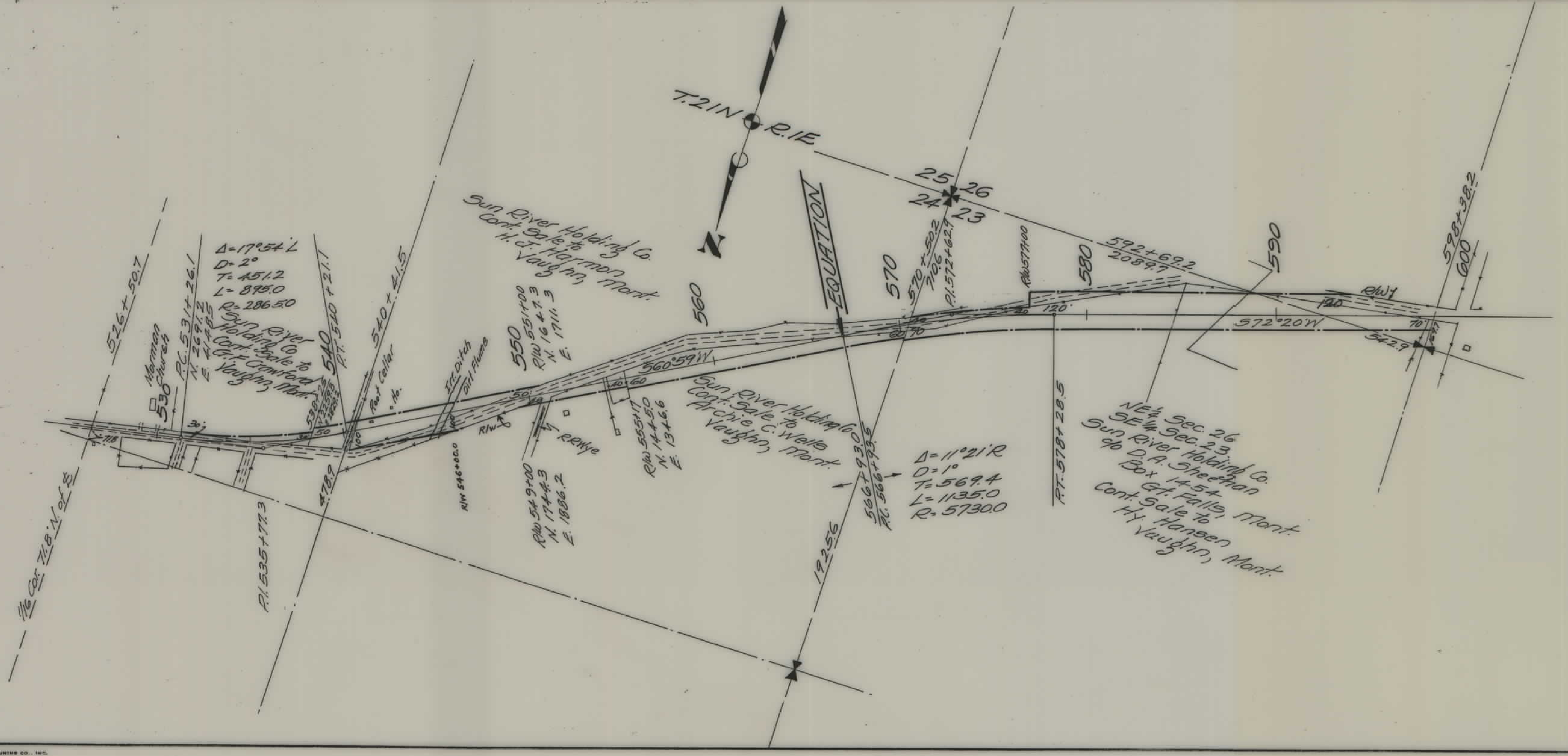

CHARLES BRUNING CO., INC.

STATE OF MONTANA

STATE HIGHWAY COMMISSION

PLAT SHOWING LAND
REQUIRED FOR RIGHT OF WAY

CASCADE COUNTY

SCALE 1"= 400 MAP COMPLETED 4-14-36

DESCRIPTIONS WRITTEN BY T.P.J. DATE 4-13-36

DESCRIPTIONS CHECKED BY C.K.D. DATE 4-13-36

APPROVED BY ________ PLANS DEPT.

APPROVED BY ________ R/W ENGINEER

FAP 10 UNIT 6 SHT 1 OF 5

FED. ROAD DIST. NO.	STATE	FED. AID PROJ. NO.	FISCAL YEAR	SHEET NO.	TOTAL SHEETS
1	MONT.	10 (Unit 6)		2	5

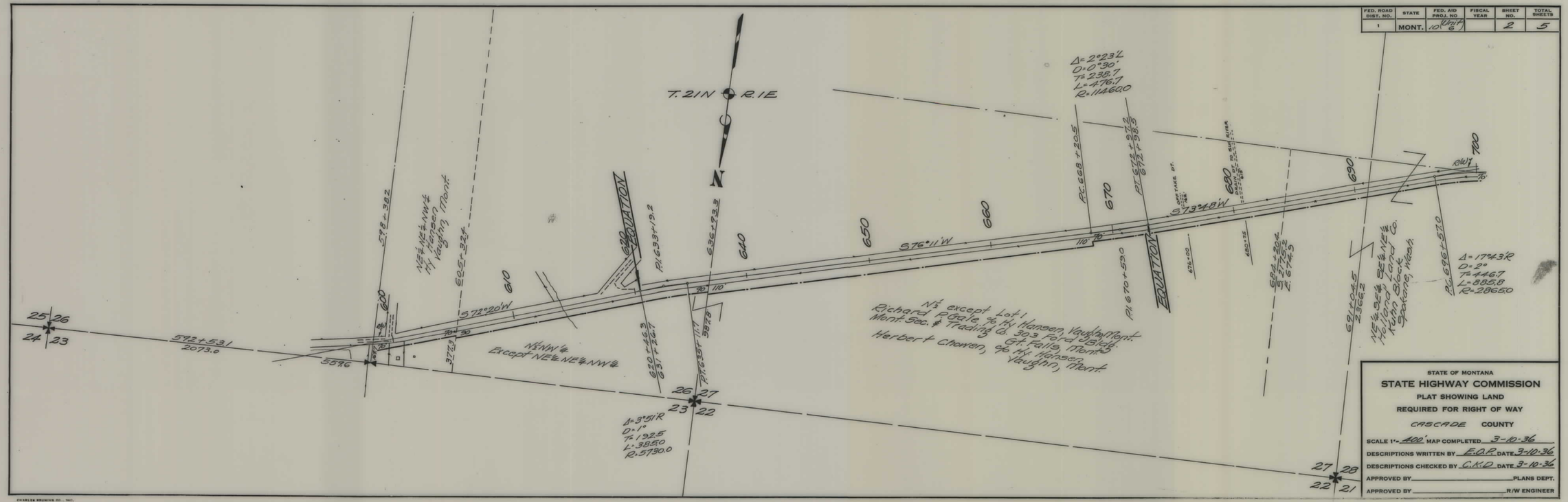

STATE OF MONTANA

STATE HIGHWAY COMMISSION

PLAT SHOWING LAND

REQUIRED FOR RIGHT OF WAY

CASCADE COUNTY

SCALE 1" = 400' MAP COMPLETED 3-10-36

DESCRIPTIONS WRITTEN BY E.O.P. DATE 3-10-36

DESCRIPTIONS CHECKED BY C.K.D. DATE 3-10-36

APPROVED BY _____ PLANS DEPT.

APPROVED BY _____ R/W ENGINEER

FAP 10 UNIT 6 SHT 2 OF 5

CHARLES BRUNING CO., INC.

FED. ROAD DIST. NO.	STATE	FED. AID PROJ. NO.	FISCAL YEAR	SHEET NO.	TOTAL SHEETS
1	MONT.	10 (UNIT 6)		3	5

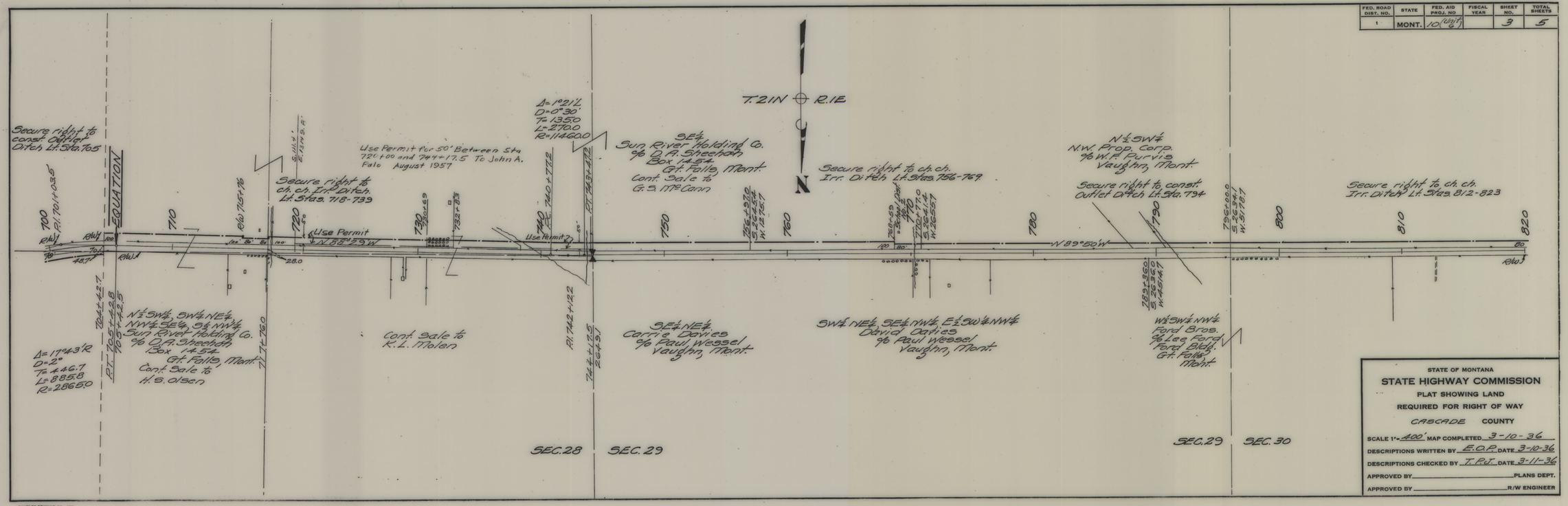

STATE OF MONTANA

STATE HIGHWAY COMMISSION

PLAT SHOWING LAND REQUIRED FOR RIGHT OF WAY

CASCADE COUNTY

SCALE 1" = 400' MAP COMPLETED 3-10-36

DESCRIPTIONS WRITTEN BY E.O.P. DATE 3-10-36

DESCRIPTIONS CHECKED BY T.P.J. DATE 3-11-36

APPROVED BY _____ PLANS DEPT.

APPROVED BY _____ R/W ENGINEER

FAP 10 UNIT 6 SHT 3 OF 5

FED. ROAD DIST. NO.	STATE	FED. AID PROJ. NO.	FISCAL YEAR	SHEET NO.	TOTAL SHEETS
1	MONT.	10 (Unit 6)		4	5

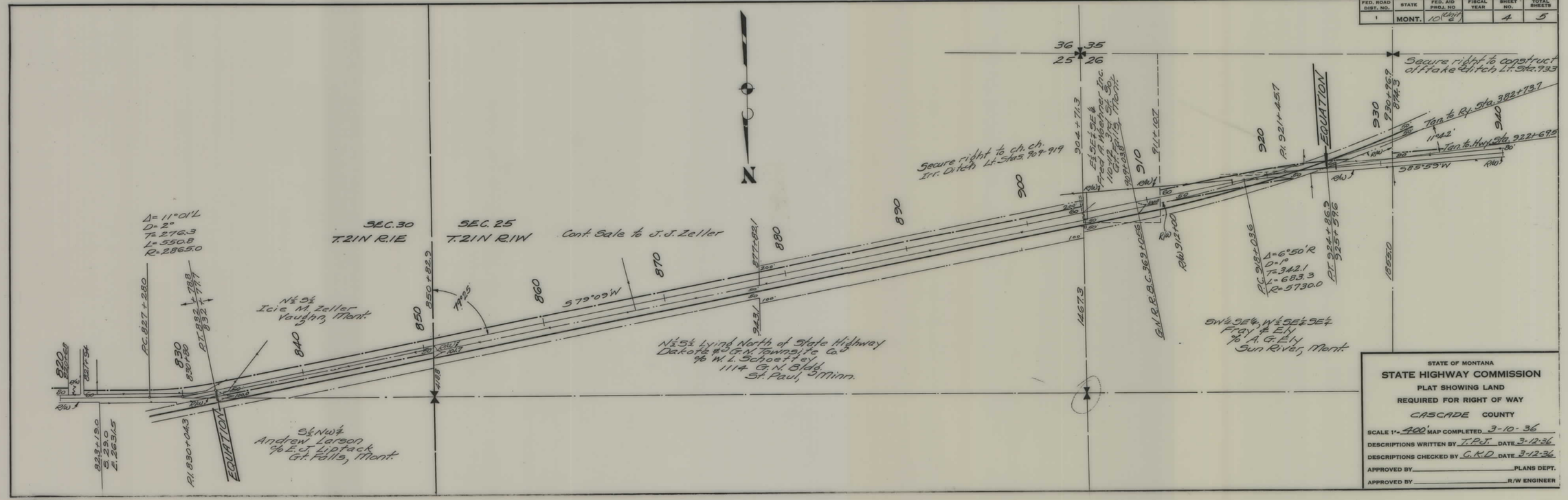

STATE OF MONTANA

STATE HIGHWAY COMMISSION

PLAT SHOWING LAND
REQUIRED FOR RIGHT OF WAY

CASCADE COUNTY

SCALE 1" = 400' MAP COMPLETED 3-10-36

DESCRIPTIONS WRITTEN BY T.P.J. DATE 3-12-36

DESCRIPTIONS CHECKED BY C.K.D. DATE 3-12-36

APPROVED BY _____ PLANS DEPT.

APPROVED BY _____ R/W ENGINEER

CHARLES BRUNING CO., INC.

FAP 10 UNIT 6 SHT 4 OF 5

4

PLAN
SHEET
MISSING