PLANS
NOT
TO
SCALE

FED. ROAD DIST. NO.	STATE	FED. AID PROJ. NO.	R/W NO.	SHEET NO.	TOTAL SHEETS
8	MONT.	FHI 8A 7	900807	1	6

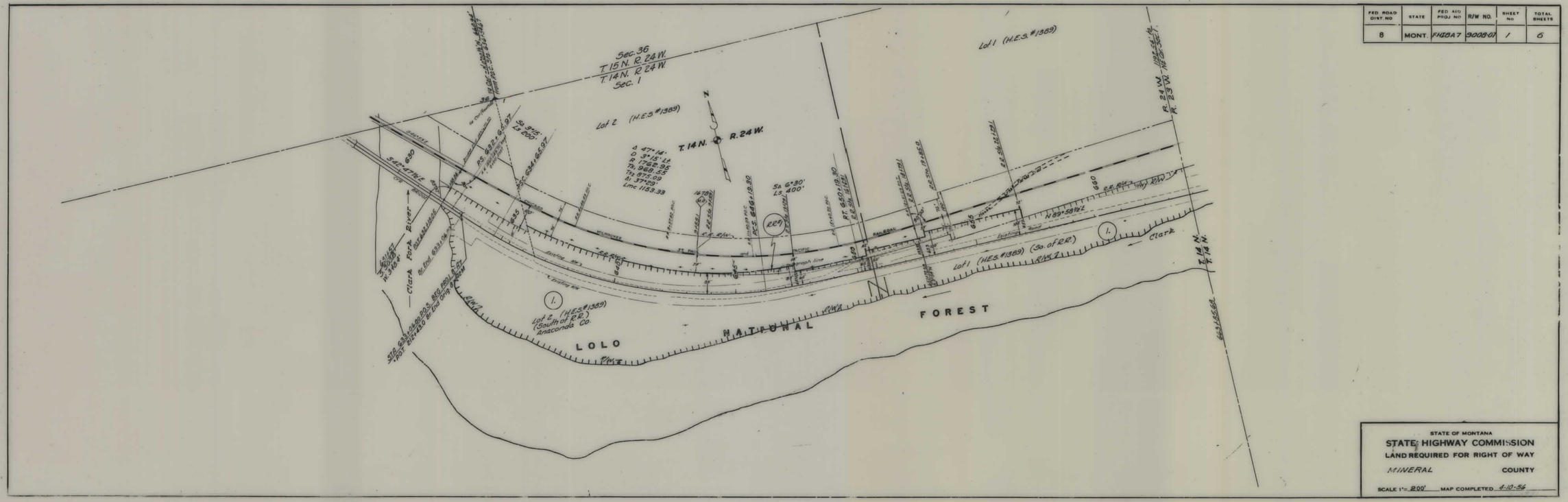

STATE OF MONTANA

STATE HIGHWAY COMMISSION

LAND REQUIRED FOR RIGHT OF WAY

MINERAL COUNTY

SCALE 1" = 200' MAP COMPLETED 4-10-56

FHI 8A 7 SHT 1 OF 6

FED. ROAD DIST. NO.	STATE	FED. AID PROJ. NO.	R/W NO.	SHEET NO.	TOTAL SHEETS
8	MCNT	FHI8A7	9008-07	2	6

STATE OF MONTANA
STATE HIGHWAY COMMISSION
LAND REQUIRED FOR RIGHT OF WAY
MINERAL COUNTY
SCALE 1" = 200' MAP COMPLETED 4-3-56

FHI 8A7 SHT 2 OF 6

FED ROAD DIST. NO	STATE	FED AID PROJ. NO	R/W NO.	SHEET NO	TOTAL SHEETS
8	MONT.	FHI8A7	9008-07	3	6

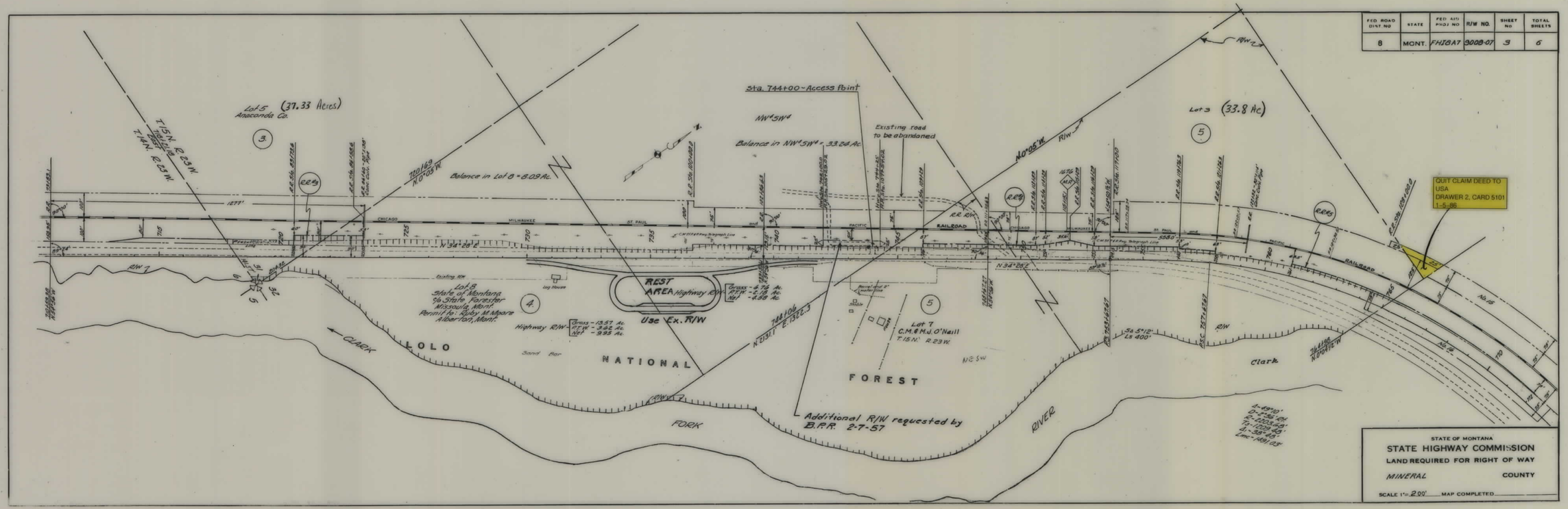

FHI 8A 7 SHT 3 OF 6

5

FED ROAD DIST NO	STATE	FED. AID PROJ. NO.	R/W NO.	SHEET No	TOTAL SHEETS
8	MONT.	FHI8A7	902807	4	6

Note: Parcel #6 – All of Lots 1&2 except R.R. R/W were conveyed to Mont. State Highway Commission

Lot 2 (47.92 Ac.) Gary L. & Marie A. Lincoln Alberton, Mont.

Lot 1 (40.60 Ac.)

Refer to: I-IC 90-1(66)64 Rehbein Contract Inc. – Bestwick

CONVEYED TO D.O.H. C.O.S. #169 MINERAL CO. 3.70 AC. LOT 1, NE¼ NW¼ SEC. 33

Note: Sta. 800 + 41.7 to Sta. 841 + 01.22 on Lt. Use Permit issued to Ray E. & Velma L. Bestwick for that portion of they. R/W designated as Future Frontage Road.

Limited Access

Lot 3

No. 13 · No. 14 · No. 15 · No. 16 · No. 10 · No. 11

Lot 1 (West of Nigger Creek Road) Warren S. Hackman et ux Alberton, Mont.

Lot 1 East of Nigger Creek Road (Except Hackman Tract)

NE¼ NW¼ W.A. & Thomas Bestwick Alberton, Mont. Cont. Pur.: Ray E. & Velma L. Bestwick Alberton, Mont.

Lot 1 - Sat Hackman Tr. East of Nigger Cr. Rd.

(AREA NO. OF EXISTING NO. R/W LINE) WARREN S. HACKMAN ET UX ALBERTON, MONT.

Lot 4

Clark Fork River

Sand Bar

LOLO NATIONAL FOREST

T. 15 N. R. 23 W.

STATE OF MONTANA
STATE HIGHWAY COMMISSION
LAND REQUIRED FOR RIGHT OF WAY
MINERAL COUNTY
SCALE 1" = 200' MAP COMPLETED

FHI 8A7 SHT 4 OF 6

5

FED. ROAD DIST. NO	STATE	FED. AID PROJ. NO.	R/W NO.	SHEET NO.	TOTAL SHEETS
8	MONT.	F.H.I. 8A7	9008-07	5	6

Note: Sta. 800+41.7 to Sta. 841+01.22 on Lt. Use permit issued to Roy E. & Velma L. Bestwick for that portion of Hwy R/W designated as Future Frontage Road.

Lot 5 W.A. & Thomas Bestwick Cont. Pur.: Roy E. & Velma L. Bestwick Alberton, Mont.

Use Permit issued to

Lot 7

SECURE 20' Slope Permit For Front. Road Const.

Roy E. & Velma L. Bestwick

Approach Present Const.

Shed

House

Existing Road

Existing R/W

Local Turnout

Sandy Area

Lot 8 Anaconda Company

Tomorrow C.A.A. App. Present Construction

William A. & Thomas Bestwick Alberton, Mont.

QUITCLAIM DEED TO: ROY E. BESTWICK DATED: 1964

EQUATION

PLAT "A" 6.93 AC.

PLAT "B" 1.5 AC.

PLAT "G" 9.69 AC.

LOT 3

Teresa Miller

862+50.0 END PROJ. F.H.I. 8A7

Clark Fork River

LOLO NATIONAL FOREST

Δ 39°45'
D 700' R1
R 5729.58
T 2071.25
L 3975.00

R/W STA. 836+56.22

T.15 N. R.23 W.

STATE OF MONTANA
STATE HIGHWAY COMMISSION
LAND REQUIRED FOR RIGHT OF WAY
MINERAL COUNTY
SCALE 1"= 200' MAP COMPLETED

FHI 8A7 SHT 5 OF 6

FED. ROAD DIST. NO.	STATE	FED. AID PROJ. NO.	R/W NO.	SHEET NO.	TOTAL SHEETS
8	MONT.	FHI 8A7	9009-07	6	4

MOUNTAIN BELL CONDUIT INSTALLED
ALONG LEFT SIDE OF BRIDGE
APPROVED: 4-14-82

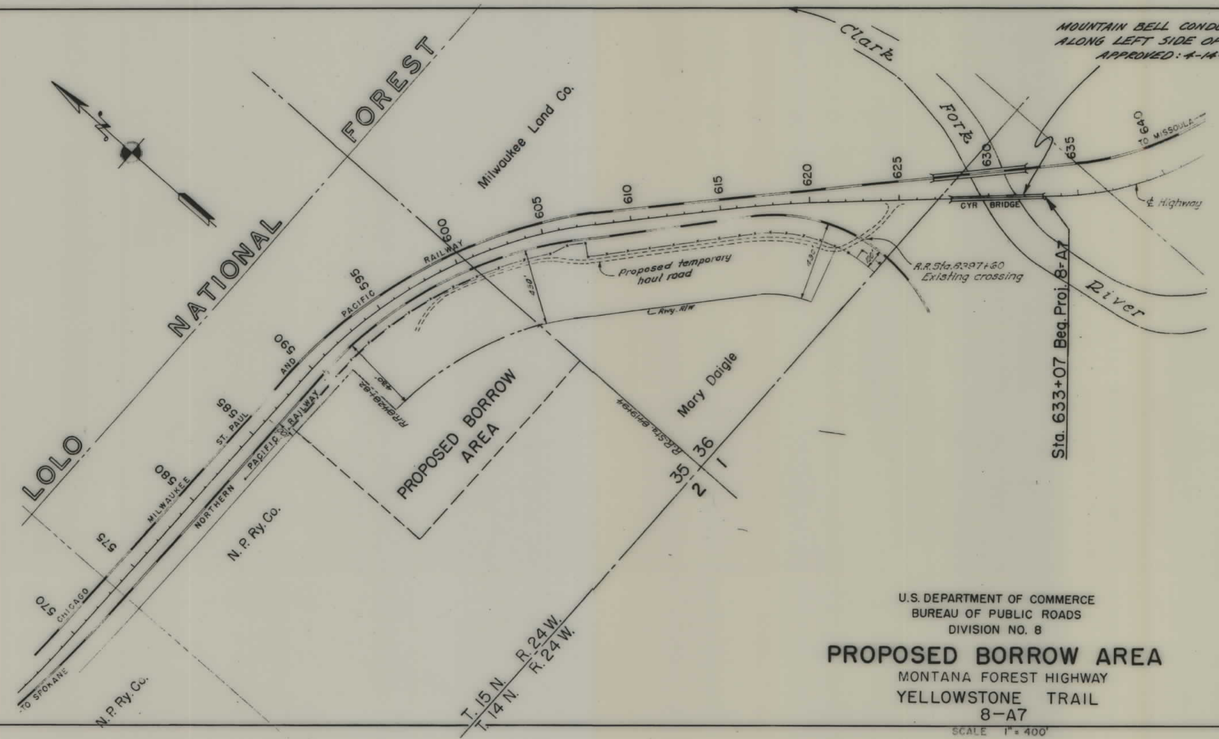

U.S. DEPARTMENT OF COMMERCE
BUREAU OF PUBLIC ROADS
DIVISION NO. 8

PROPOSED BORROW AREA

MONTANA FOREST HIGHWAY
YELLOWSTONE TRAIL
8—A7

SCALE 1" = 400'

STATE OF MONTANA
STATE HIGHWAY COMMISSION
LAND REQUIRED FOR RIGHT OF WAY

MINERAL COUNTY

SCALE 1" = 400' MAP COMPLETED

FHI 8A 7 SHT 6 OF 6