PLANS
NOT
TO
SCALE

STATE OF MONTANA	FED. AID PROJECT NUMBERS		STATE NO.	SHEET NO.	TOTAL SHEETS
	CONST. NO.	R/W NO.			
		F 1-1(21)15		1	2

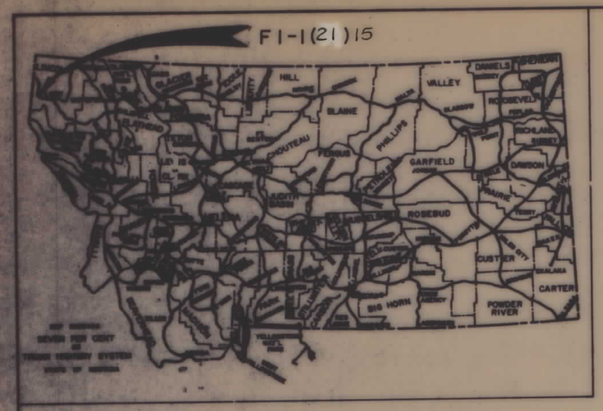

STATE OF MONTANA

DEPARTMENT OF HIGHWAYS

RIGHT OF WAY PLAN OF FEDERAL AID PROJECT NO. F 1-1(21)15

LINCOLN COUNTY

MILES

CONVENTIONAL SIGNS

- RIGHT OF WAY LINE
- CENTERLINE (℄) OR PROJECTED LINE
- STK'D. CENTERLINE
- PARCEL NUMBER
- OWNERSHIP BOUNDARY
- R/W USE EXISTING R/W LT. OR RT.
- PRESENT TRAVELED WAY (PTW)
- R/W LINE FENCED
- RAILROAD R/W
- CONSTRUCTION LIMITS — CUT — FILL
- FENCE LINE
- CONTROL OF ACCESS WITH FENCE
- CONTROL OF ACCESS WITHOUT FENCE
- GATE IN FENCE
- CATTLE GUARD=24'
- STATE & NATIONAL BORDER LINES
- CITY OR TOWN LIMITS LINE
- COUNTY LINE
- RESERVATION LINE
- TOWNSHIP & SECTION LINE
- 1/2 SECTION LINE
- 1/4 SECTION LINE
- SECTION CORNER — FOUND — UNFOUND
- 1/4 SECTION COR.
- 1/16 SECTION COR.
- CENTER OF SECTION
- TELEPHONE OR TELEGRAPH POLES IN PLACE
- POWER POLES IN PLACE
- TEL. OR TEL. OR POWER POLES TO BE MOVED
- NEW PIPES
- OLD PIPES IN PLACE
- OUTLET DITCH
- INLET DITCH
- DITCHES
- CHANNEL CHANGES — CH. CHG.
- BRIDGE
- RAILROADS
- CONTROL OF ACCESS

N

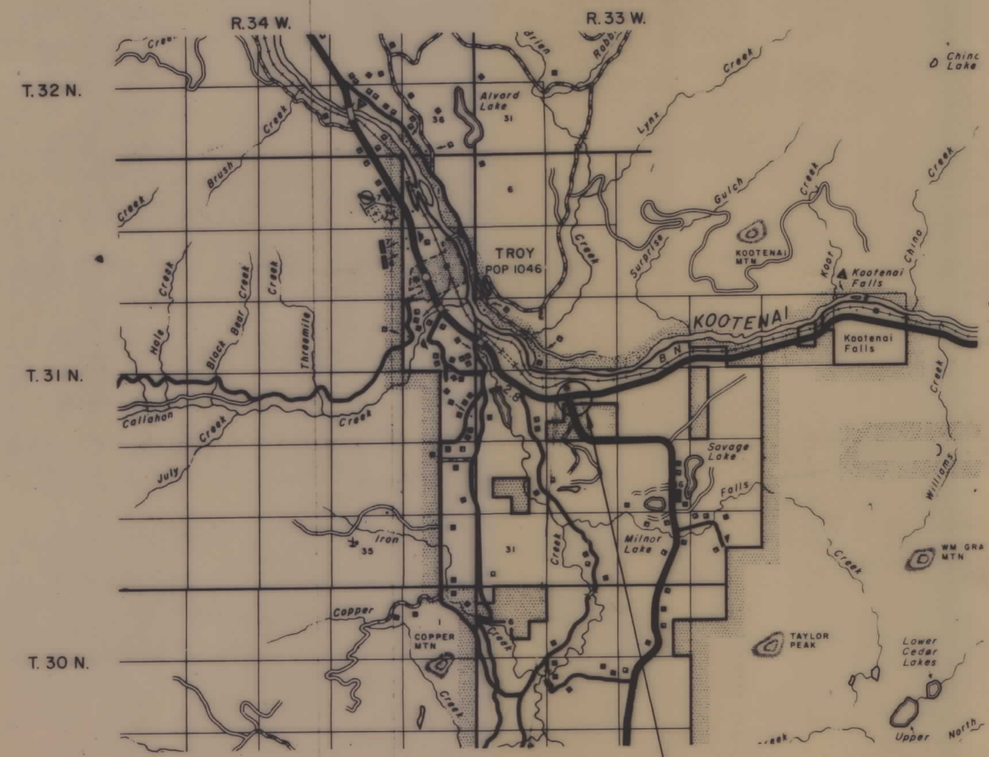

THIS CONTRACT - BULL LAKE ROAD REST AREA

F1-1(21)15

FHWA APPROVAL 11-4-87

INDEX

PARCEL NO.	OWNERSHIPS	SHEET NO.
1	JAMES D. WOOD	2

RELATED PROJECTS

ASSOCIATED AGREEMENT	PROJECT NUMBERS
FH 1-2 (1) P.E.	

STATE OF MONTANA
DEPARTMENT OF HIGHWAYS

APPROVED: October 30 19 87

GARY J. WICKS
DIRECTOR OF HIGHWAYS
BY _____
CHIEF
PRECONSTRUCTION BUREAU

MONTANA STEPHEN C. KOLOGI 1241 E REGISTERED PROFESSIONAL ENGINEER

U.S. DEPARTMENT OF TRANSPORTATION
FEDERAL HIGHWAY ADMINISTRATION

APPROVED:

DIVISION ADMINISTRATOR — DATE

F1-1(21)15 SHT 1 OF 2

STATE OF MONTANA	FED. AID PROJECT NUMBERS CONST. NO.	R/W NO.	STATE NO.	SHEET NO.	TOTAL SHEETS
		F1-1(21)15		2	2

OWNERSHIPS

PARCEL	NAME	ADDRESS	TOTAL AREA	GROSS R/W AREA	P.T.W. AREA	AREA TO BE ACQUIRED	REMAINDER LEFT	REMAINDER RIGHT	CONST. PERM AREA	CONST. EASE AREA
1	JAMES D. WOOD	BOTHELL, WA.	4.95	4.95		4.95				

* 7.15 AC. REQUIRED FOR WEIGH STATION SITE

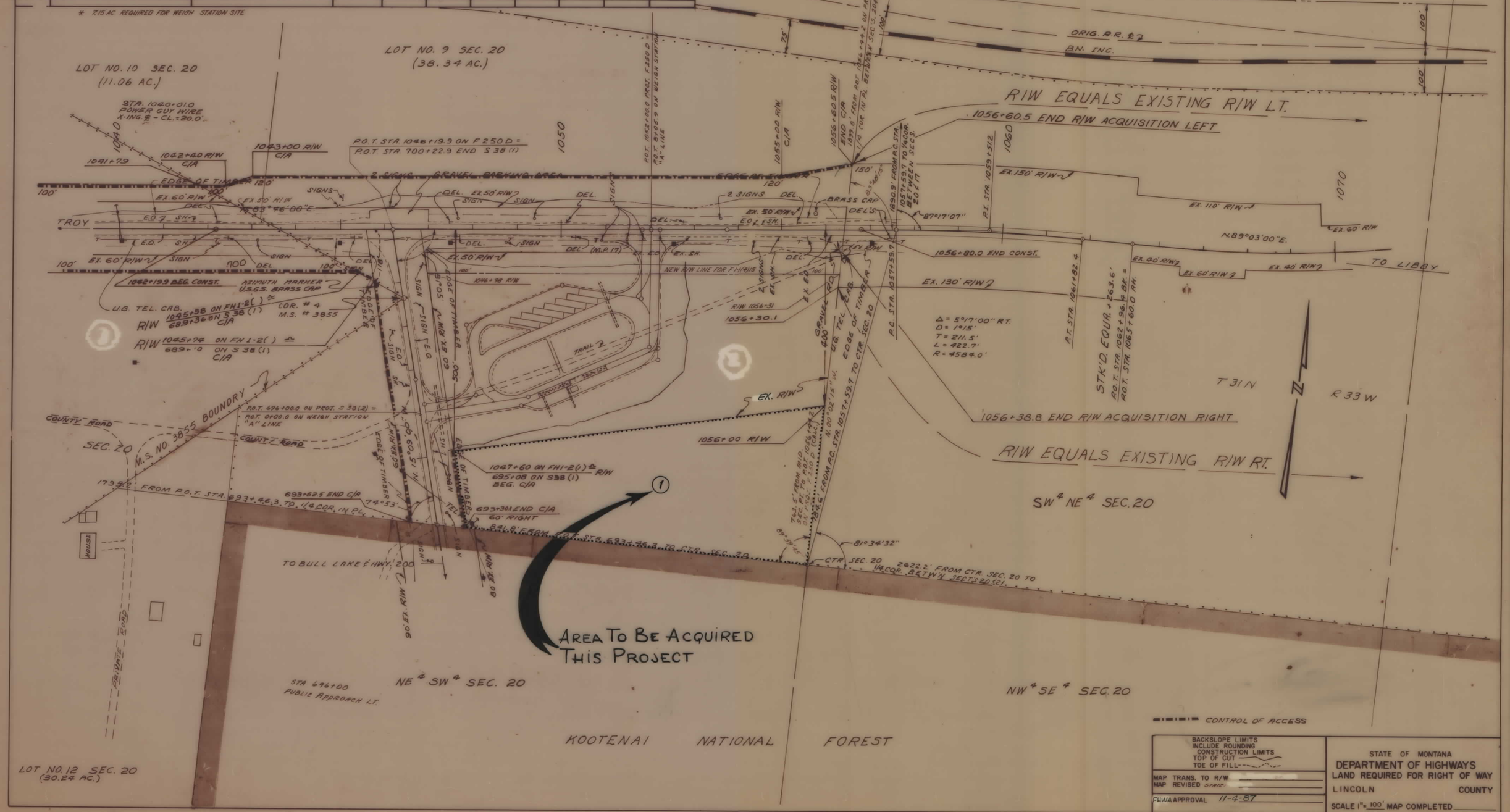

BACKSLOPE LIMITS INCLUDE ROUNDING CONSTRUCTION LIMITS TOP OF CUT TOE OF FILL	STATE OF MONTANA DEPARTMENT OF HIGHWAYS LAND REQUIRED FOR RIGHT OF WAY
MAP TRANS. TO R/W MAP REVISED STATE	LINCOLN COUNTY
FHWA APPROVAL 11-4-87	SCALE 1" = 100' MAP COMPLETED

F1-1(21)15 SHT 2 OF 2