PLANS
NOT
TO
SCALE

STATE	PROJECT NO.	SHEET NO.	TOTAL SHEETS
MONT.	F 1-10(18)592	1	2

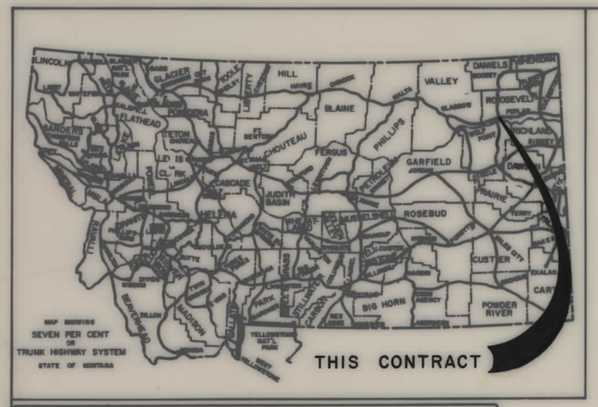

STATE OF MONTANA

DEPARTMENT OF HIGHWAYS

RIGHT OF WAY PLAN OF FEDERAL AID PROJECT NO. F 1-10(18)592 R/W CNST.

WOLF POINT - EAST

ROOSEVELT COUNTY

11.5 MI.

CONVENTIONAL SIGNS

- PROPOSED RIGHT OF WAY LINE
- EXISTING RIGHT OF WAY LINE
- RAILROAD RIGHT OF WAY LINE
- CENTERLINE (℄) OR PROJECTED LINE
- STK'D CENTERLINE
- OWNERSHIP BOUNDARY
- PRESENT TRAVELED WAY (P.T.W.)
- R/W LINE FENCED — EX. R/W
- CONSTRUCTION LIMITS — CUT — FILL
- FENCE LINE
- CONTROL OF ACCESS WITH FENCE
- LIMITED ACCESS
- EXISTING LIMITED ACCESS
- GATE IN FENCE
- CATTLE GUARD = 24'
- STATE & NATIONAL BORDER LINES
- CITY OR TOWN LIMITS LINE
- COUNTY LINE
- RESERVATION LINE
- TOWNSHIP & SECTION LINE
- 1/4 & 1/2 SECTION LINE
- SECTION CORNER — FOUND — UNFOUND
- 1/4 SECTION COR.
- 1/16 SECTION COR.
- CENTER OF SECTION
- TELEPHONE OR TELEGRAPH POLES IN PLACE
- POWER POLES IN PLACE
- TEL. OR TEL. OR POWER POLES TO BE MOVED
- NEW PIPES
- OLD PIPES IN PLACE
- OUTLET DITCH
- INLET DITCH
- DITCHES
- CHANNEL CHANGES
- BRIDGES
- RAILROADS
- PARCEL NUMBER
- NEW APPROACH
- EXISTING APPROACH
- LIMITED ACCESS

RELATED PROJECTS

ASSOCIATED PROJECT AGREEMENT NUMBERS

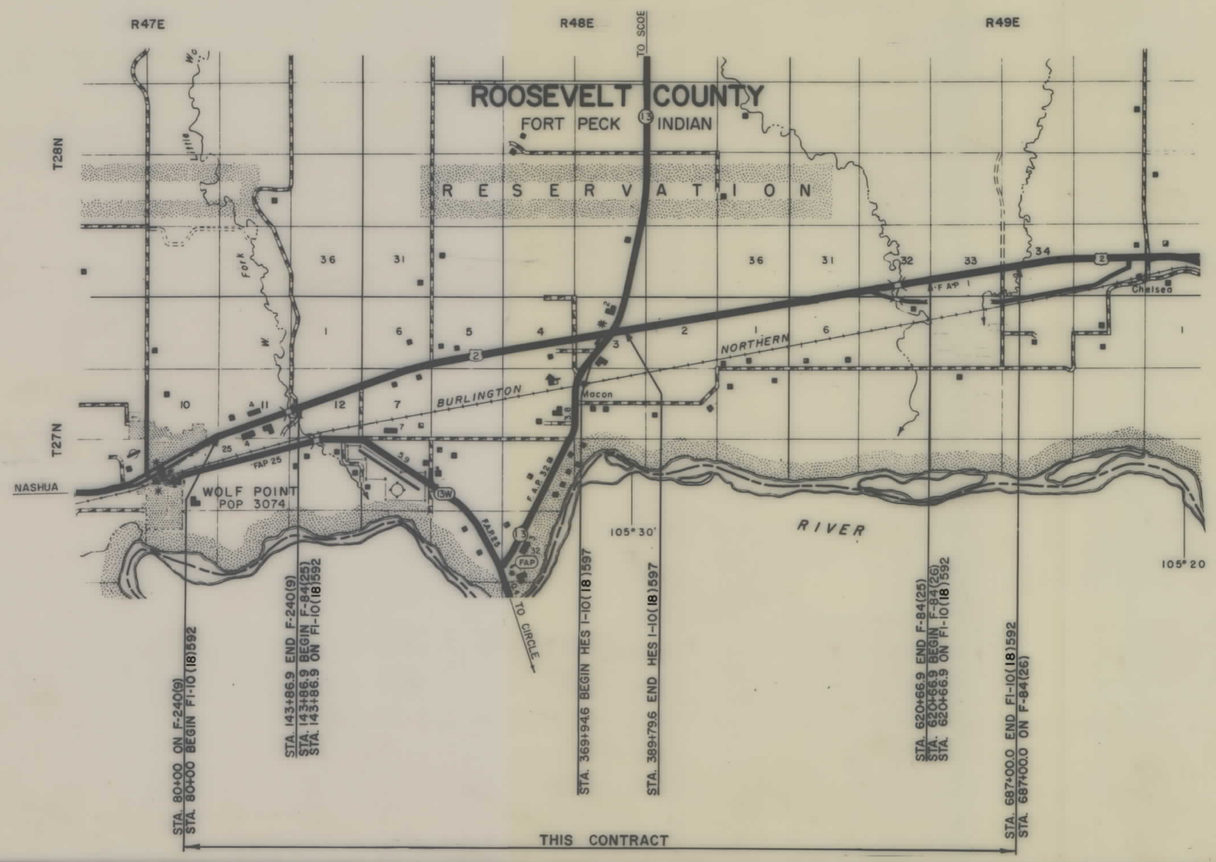

INDEX

PARCEL NO.	OWNERSHIPS	SHEET NO.
1	TERRY SEARLES & ETAL.	2
2	FNB LAND & LIVESTOCK, INC.	2

STATE OF MONTANA
DEPARTMENT OF HIGHWAYS

APPROVED: February 2 19 88

GARY J. WICKS
DIRECTOR OF HIGHWAYS
BY Stephen C. Kologi
CHIEF
PRECONSTRUCTION BUREAU

MONTANA — STEPHEN C. KOLOGI 1241 E — REGISTERED PROFESSIONAL ENGINEER

U.S. DEPARTMENT OF TRANSPORTATION
FEDERAL HIGHWAY ADMINISTRATION

APPROVED:

STATE APPROVED
DIVISION ADMINISTRATOR

2-5-88
DATE

F 1-10(18)592 SHT 1 OF 2

STATE	PROJECT NO.	SHEET NO.	TOTAL SHEETS
MONT.	F I-10(18)592	2	2

OWNERSHIPS

PARCEL	NAME	ADDRESS	TOTAL AREA	GROSS R/W AREA	P.T.W. AREA	AREA TO BE ACQUIRED	REMAINDER LEFT	REMAINDER RIGHT	CONST. PERMIT AREA
* 1	TERRY SEARLES & ETAL.	220 GARFIELD, WOLF POINT, MT.							0.79 Ac.
2	FNB LAND & LIVESTOCK, INC.	417 BENTON, WOLF POINT, MT.							0.29 Ac.

* SEE AGENCY FILES

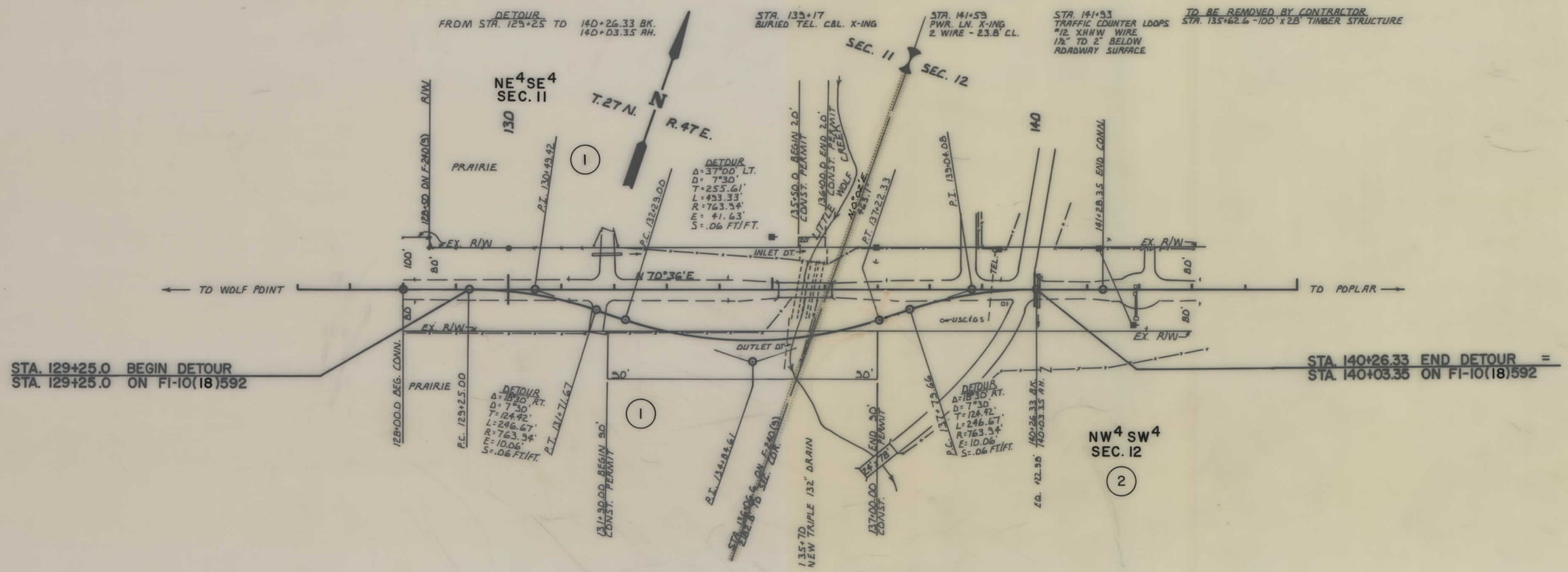

NOTE	CONSTRUCTION LIMITS	STATE OF MONTANA
CONSTRUCTION LIMITS INCLUDE BACKSLOPE ROUNDING	TOP OF CUT / TOE OF FILL MAP TRANS. TO R/W 2-5-88 MAP REVISED	DEPARTMENT OF HIGHWAYS LAND REQUIRED FOR RIGHT OF WAY ROOSEVELT COUNTY SCALE 1"=100' MAP COMPLETED

F I-10(18)592 SHT 2 OF 2