PLANS
NOT
TO
SCALE

STATE	PROJECT NO.	SHEET NO.	TOTAL SHEETS
MONT.	F1-2(31)123	1	2

LASALLE RD INT-KALISPELL

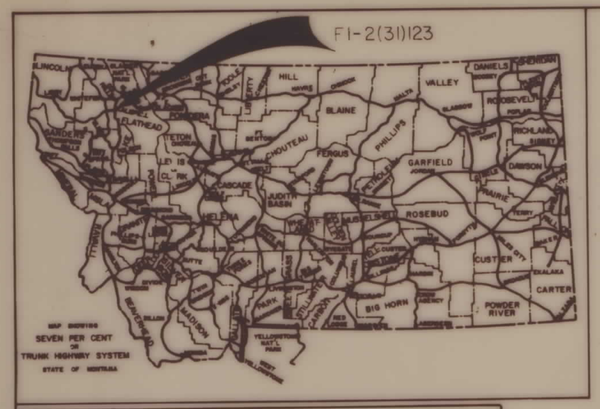

CONVENTIONAL SIGNS

- PROPOSED RIGHT OF WAY LINE
- EXISTING RIGHT OF WAY LINE
- RAILROAD RIGHT OF WAY LINE
- CENTERLINE (℄) OR PROJECTED LINE
- STK'D CENTERLINE
- OWNERSHIP BOUNDARY
- PRESENT TRAVELED WAY (P.T.W.)
- R/W LINE FENCED — EX. R/W
- CONSTRUCTION LIMITS — CUT — FILL
- FENCE LINE
- CONTROL OF ACCESS WITH FENCE
- LIMITED ACCESS
- EXISTING LIMITED ACCESS
- GATE IN FENCE
- CATTLE GUARD = 24'
- STATE & NATIONAL BORDER LINES
- CITY OR TOWN LIMITS LINE
- COUNTY LINE
- RESERVATION LINE
- TOWNSHIP & SECTION LINE
- 1/4 & 1/2 SECTION LINE
- SECTION CORNER — FOUND — UNFOUND
- 1/4 SECTION COR.
- 1/16 SECTION COR.
- CENTER OF SECTION
- TELEPHONE OR TELEGRAPH POLES IN PLACE
- POWER POLES IN PLACE
- TEL. OR TEL. OR POWER POLES TO BE MOVED
- NEW PIPES
- OLD PIPES IN PLACE
- OUTLET DITCH
- INLET DITCH
- DITCHES
- CHANNEL CHANGES
- BRIDGES
- RAILROADS
- PARCEL NUMBER — 7
- NEW APPROACH
- EXISTING APPROACH

STATE OF MONTANA

DEPARTMENT OF HIGHWAYS

RIGHT OF WAY PLAN OF FEDERAL AID PROJECT NO. F1-2(31)123

LASALLE RD. INT-KALISPELL

FLATHEAD COUNTY

LENGTH 0.2 MILES

SCALE: 1" = 1 MILE

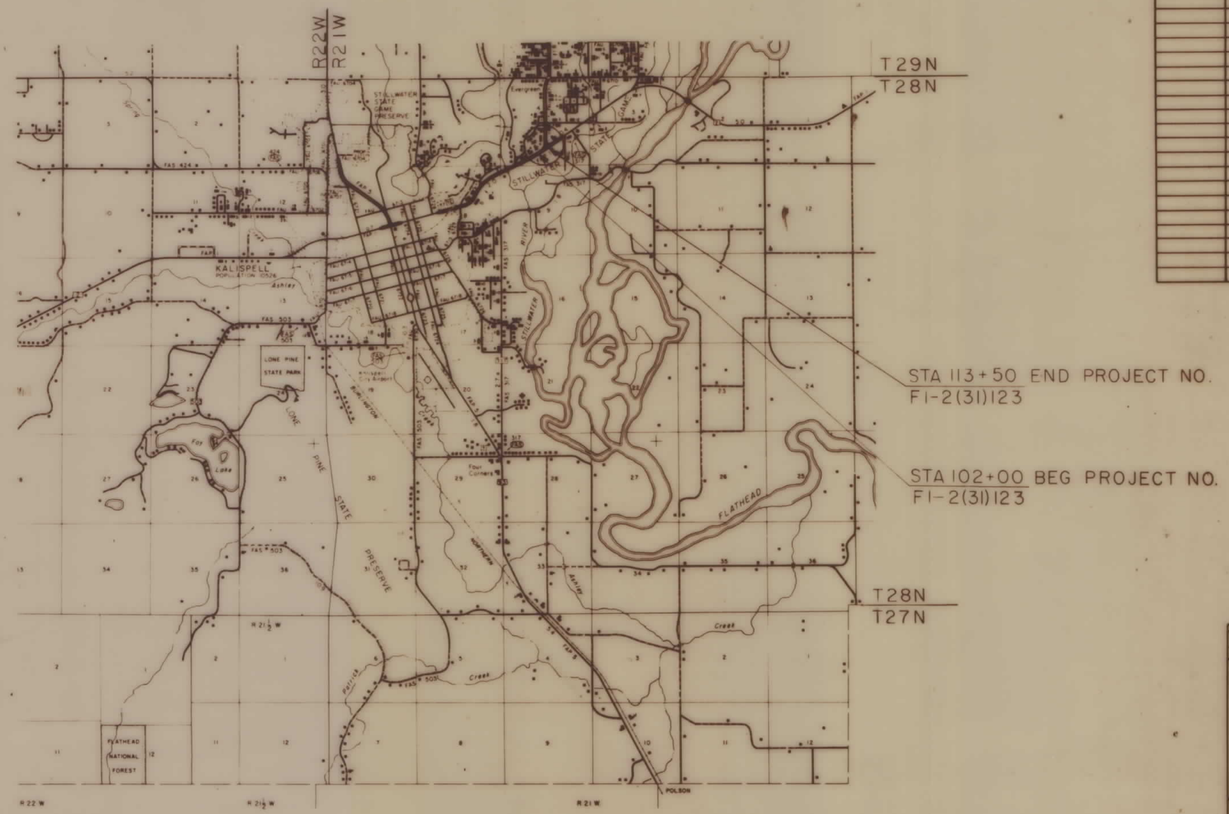

MAP REVISED: 4-20-90

INDEX

PARCEL NO.	OWNERSHIPS	SHEET NO.
1	DELETED	
2	WILLIAM J. LUPTON	2

STATE OF MONTANA
DEPARTMENT OF HIGHWAYS

APPROVED: November 7 19 88

GARY J. WICKS
DIRECTOR OF HIGHWAYS
BY Stephen C. Kologi
CHIEF
PRECONSTRUCTION BUREAU

MONTANA — STEPHEN C. KOLOGI (241 E) REGISTERED PROFESSIONAL ENGINEER

U.S. DEPARTMENT OF TRANSPORTATION
FEDERAL HIGHWAY ADMINISTRATION

APPROVED:

DIVISION ADMINISTRATOR — DATE

RELATED PROJECTS
F-FG-257(15)
FAS S7A(1)
S7(S)

ASSOCIATED PROJECT AGREEMENT NUMBERS
F1-2(31)123-PE

F1-2(31)123 SHT 1 OF 2

STATE	PROJECT NUMBER	SHEET NO.	TOTAL SHEETS
MONTANA	F1-2(31)123	2	2

LASALLE RD. INT. - KALISPELL

OWNERSHIP

PARCEL	NAME	ADDRESS	TOTAL AREA	GROSS R/W AREA	P.T.W. AREA	AREA TO BE ACQUIRED	REMAINDER LEFT	REMAINDER RIGHT	CONST. PERM. AREA	EASE AREA	TEMP. EASE AREA
1	DELETED										
2	WILLIAM J. LUPTON	704 COUNTRY WAY KALISPELL, MT 59901								425 Sq.Ft.	50 Sq.Ft.

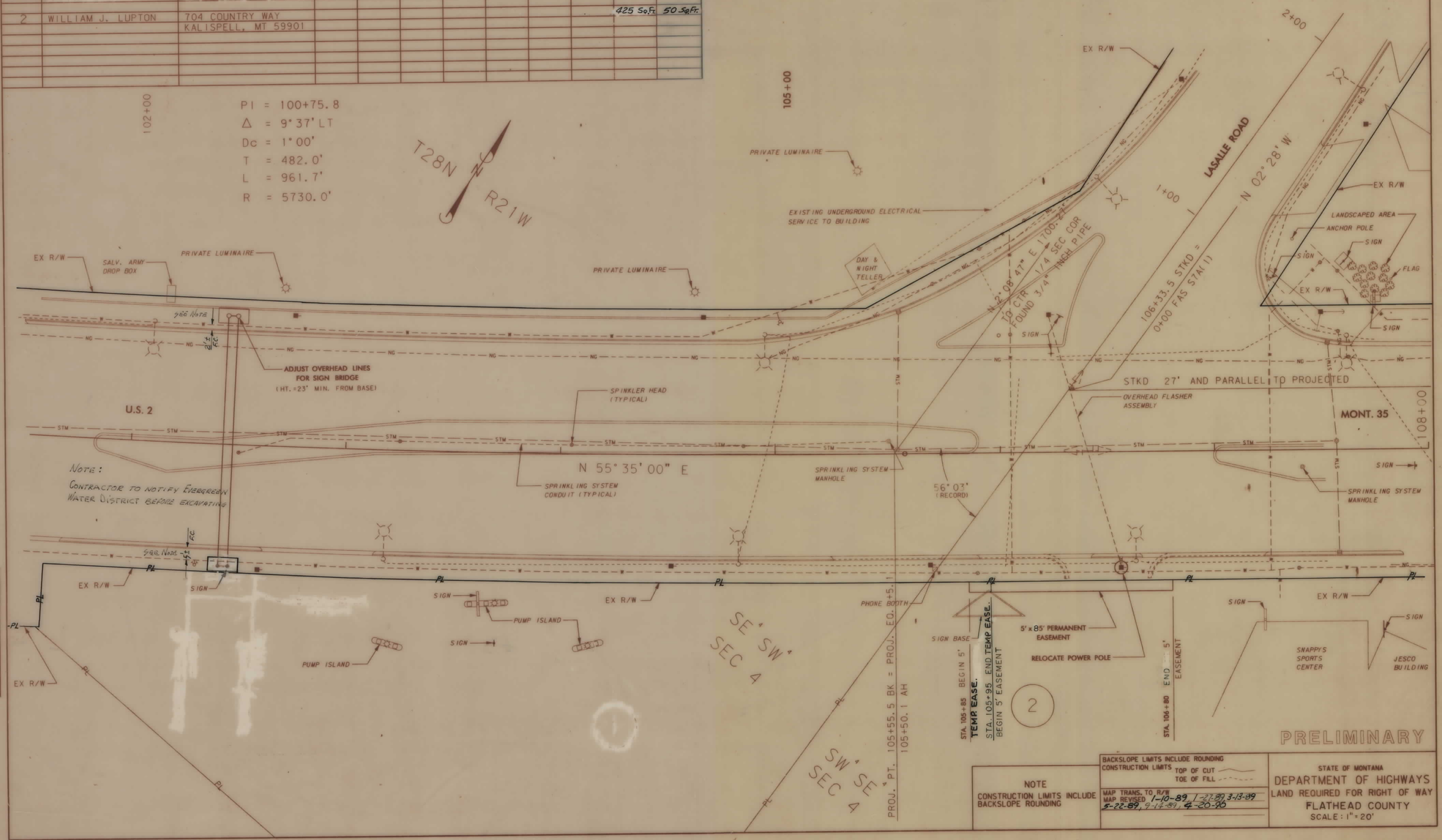

NOTE
CONSTRUCTION LIMITS INCLUDE BACKSLOPE ROUNDING

BACKSLOPE LIMITS INCLUDE ROUNDING
CONSTRUCTION LIMITS TOP OF CUT / TOE OF FILL
MAP TRANS. TO R/W
MAP REVISED 1-10-89, 1-27-89, 3-13-89, 5-22-89, 9-14-89, 4-20-90

STATE OF MONTANA
DEPARTMENT OF HIGHWAYS
LAND REQUIRED FOR RIGHT OF WAY
FLATHEAD COUNTY
SCALE: 1" = 20'

MONTANA CADD
06-JAN-1989 12:28 RDROW
ZD:ADT:1035.006;10:15:45PW. ROW

F1-2(31)123 SHT 2 OF 2