PLANS
NOT
TO
SCALE

STATE	PROJECT NO.	SHEET NO.	TOTAL SHEETS
MONT.	FI-3(18)256	1	6

CUTBANK-EAST

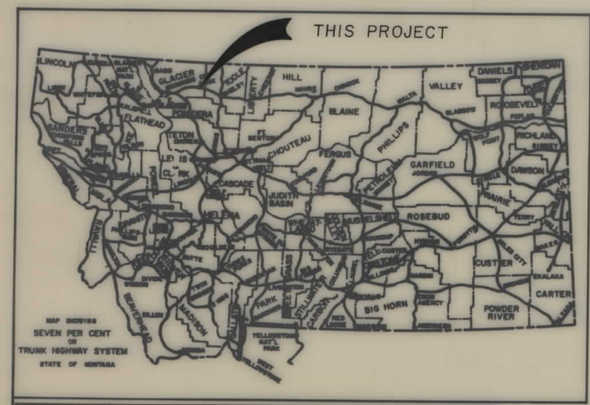

STATE OF MONTANA

DEPARTMENT OF HIGHWAYS

RIGHT OF WAY PLAN OF FEDERAL AID PROJECT NO.

FI-3(18)256

CUTBANK-EAST

GLACIER & TOOLE COUNTIES

14.8 MILES

INDEX

PARCEL NO.	OWNERSHIPS	SHEET NO.
1,2	W. MAX & MARJORIE BOURNE	2,3
3	STATE OF MONTANA	4
4	H.&J. QUARTERS INC.	5
5	BURLINGTON NORTHERN INC.	6
6	TOMSHEX INC.	6

CONVENTIONAL SIGNS

- PROPOSED RIGHT OF WAY LINE
- EXISTING RIGHT OF WAY LINE
- RAILROAD RIGHT OF WAY LINE
- CENTERLINE (℄) OR PROJECTED LINE
- STK'D CENTERLINE
- OWNERSHIP BOUNDARY
- PRESENT TRAVELED WAY (P.T.W.)
- R/W LINE FENCED (EX. R/W)
- CONSTRUCTION LIMITS (CUT / FILL)
- FENCE LINE
- CONTROL OF ACCESS WITH FENCE
- LIMITED ACCESS
- EXISTING LIMITED ACCESS
- GATE IN FENCE
- CATTLE GUARD = 24'
- STATE & NATIONAL BORDER LINES
- CITY OR TOWN LIMITS LINE
- COUNTY LINE
- RESERVATION LINE
- TOWNSHIP & SECTION LINE
- 1/4 & 1/2 SECTION LINE
- SECTION CORNER (FOUND / UNFOUND)
- 1/4 SECTION COR.
- 1/16 SECTION COR.
- CENTER OF SECTION
- TELEPHONE OR TELEGRAPH POLES IN PLACE
- POWER POLES IN PLACE
- TEL. OR TEL. OR POWER POLES TO BE MOVED
- NEW PIPES
- OLD PIPES IN PLACE
- OUTLET DITCH
- INLET DITCH
- DITCHES
- CHANNEL CHANGES
- BRIDGES
- RAILROADS
- PARCEL NUMBER
- NEW APPROACH
- EXISTING APPROACH

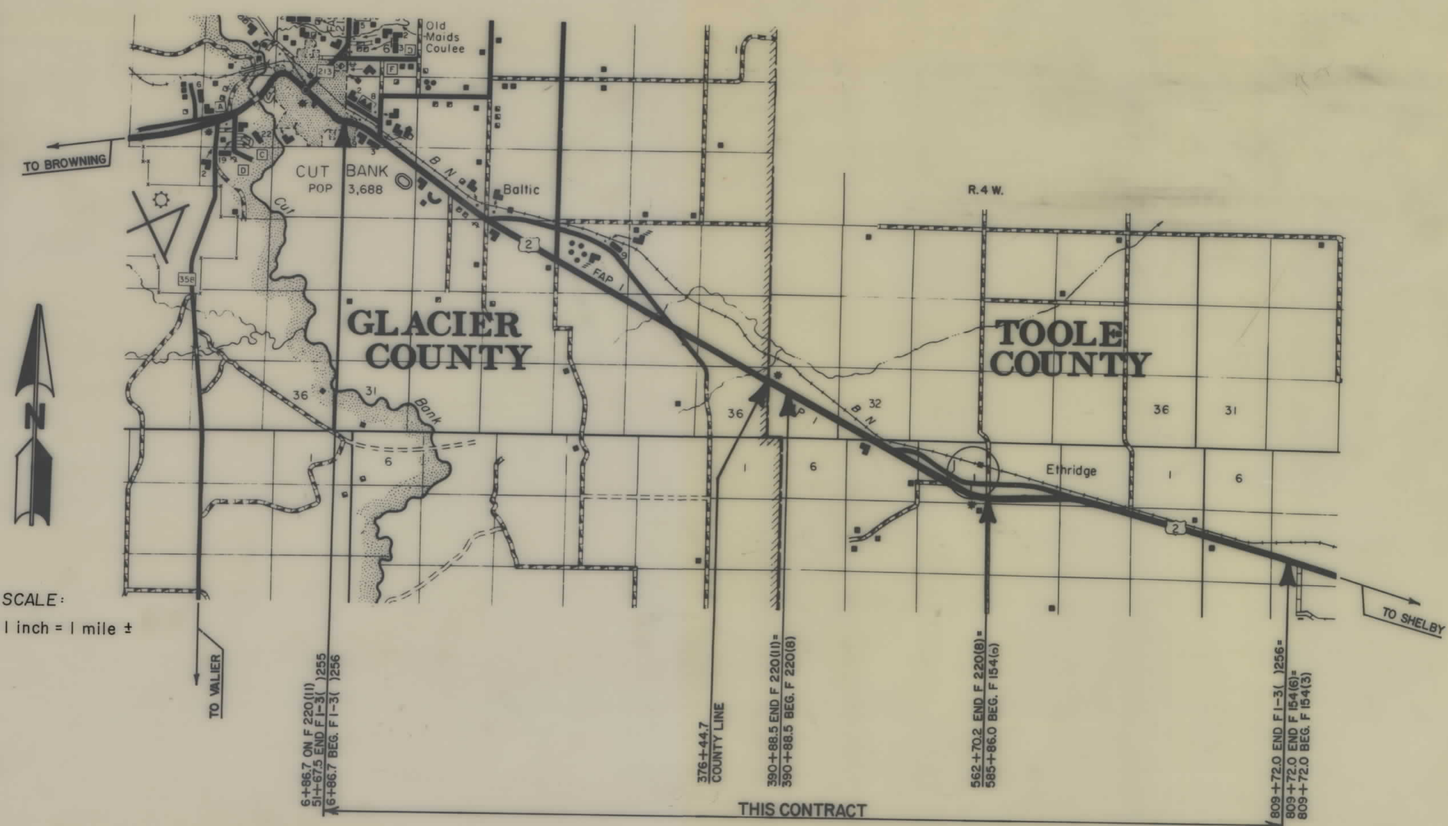

SCALE:
1 inch = 1 mile ±

NOTE:

ONLY AREAS WHERE CONST. PERMITS ARE REQUIRED ARE SHOWN

RELATED PROJECTS

ASSOCIATED PROJECT AGREEMENT NUMBERS
FI-3(18)256 PE & CONST.

STATE APPROVAL 6-11-90

F1-3(18)256 SHT 1 OF 6

STATE	PROJECT NO.	SHEET NO.	TOTAL SHEETS
MONT.	F1-3(18)256	2	6

CUT BANK - EAST

OWNERSHIPS

PARCEL	NAME	ADDRESS	TOTAL AREA	GROSS R/W AREA	AREA		REMAINDER LEFT	REMAINDER RIGHT	CONST.PMT. AREA	AREA
1	W. MAX & MARJORIE BOURNE	SEE SHEET 3								
2	W. MAX & MARJORIE BOURNE	SEE SHEET 3								

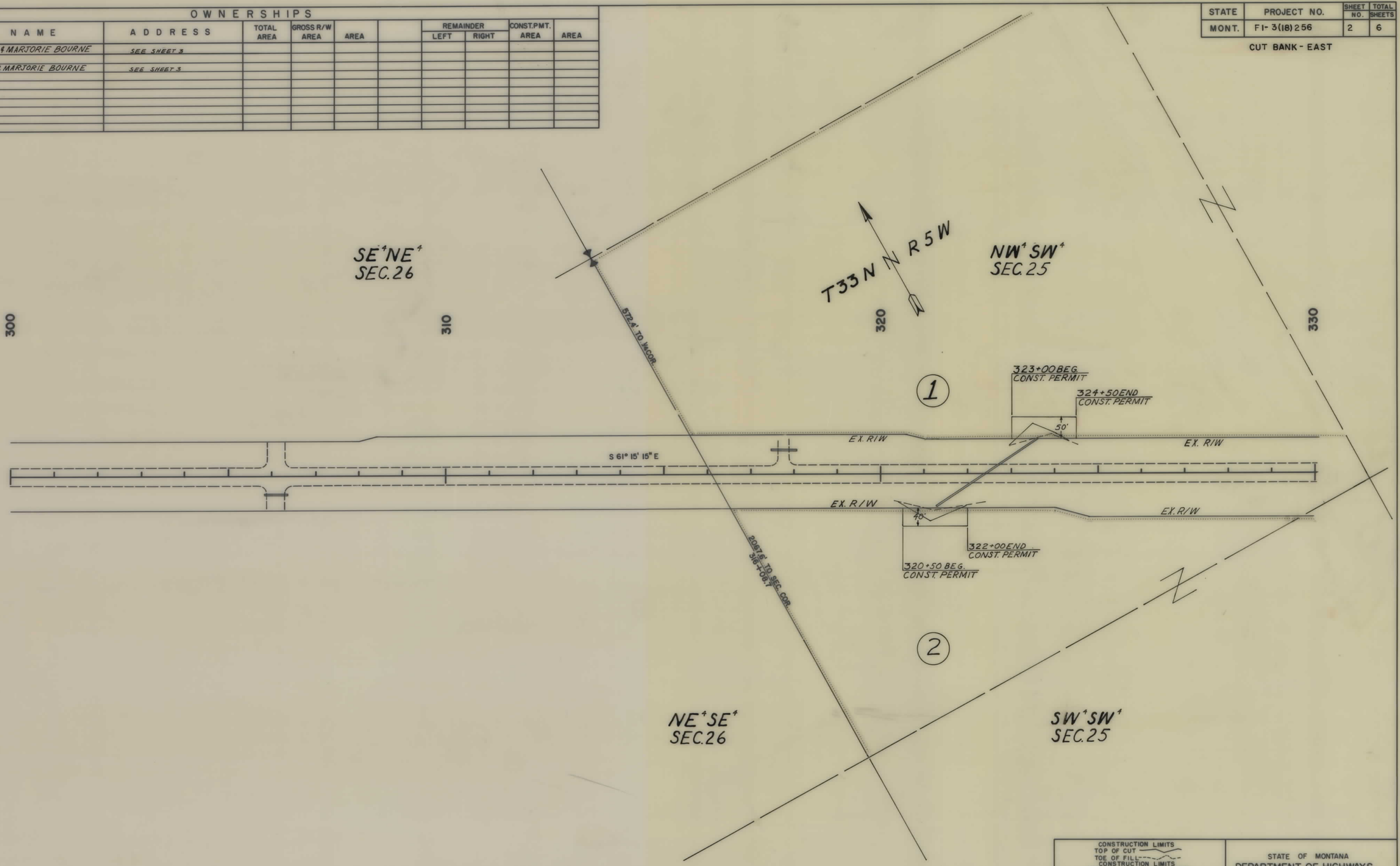

CONSTRUCTION LIMITS
TOP OF CUT
TOE OF FILL
CONSTRUCTION LIMITS INCLUDE BACKSLOPE ROUNDING

MAP TRANS. TO R/W
MAP REVISED

STATE APPROVAL 6-11-90

STATE OF MONTANA
DEPARTMENT OF HIGHWAYS
LAND REQUIRED FOR RIGHT OF WAY
GLACIER COUNTY

SCALE 1"=100' ±

F1-3(18)256 SHT 2 OF 6

STATE	PROJECT NO.	SHEET NO.	TOTAL SHEETS
MONT.	F1-3(18)256	3	6

CUTBANK-EAST

OWNERSHIPS

PARCEL	NAME	ADDRESS	TOTAL AREA	GROSS R/W AREA	AREA		REMAINDER LEFT	REMAINDER RIGHT	CONST.PMT. AREA	AREA
1	W. MAX & MARJORIE BOURNE								0.22AC	
2	W. MAX & MARJORIE BOURNE								0.54AC	

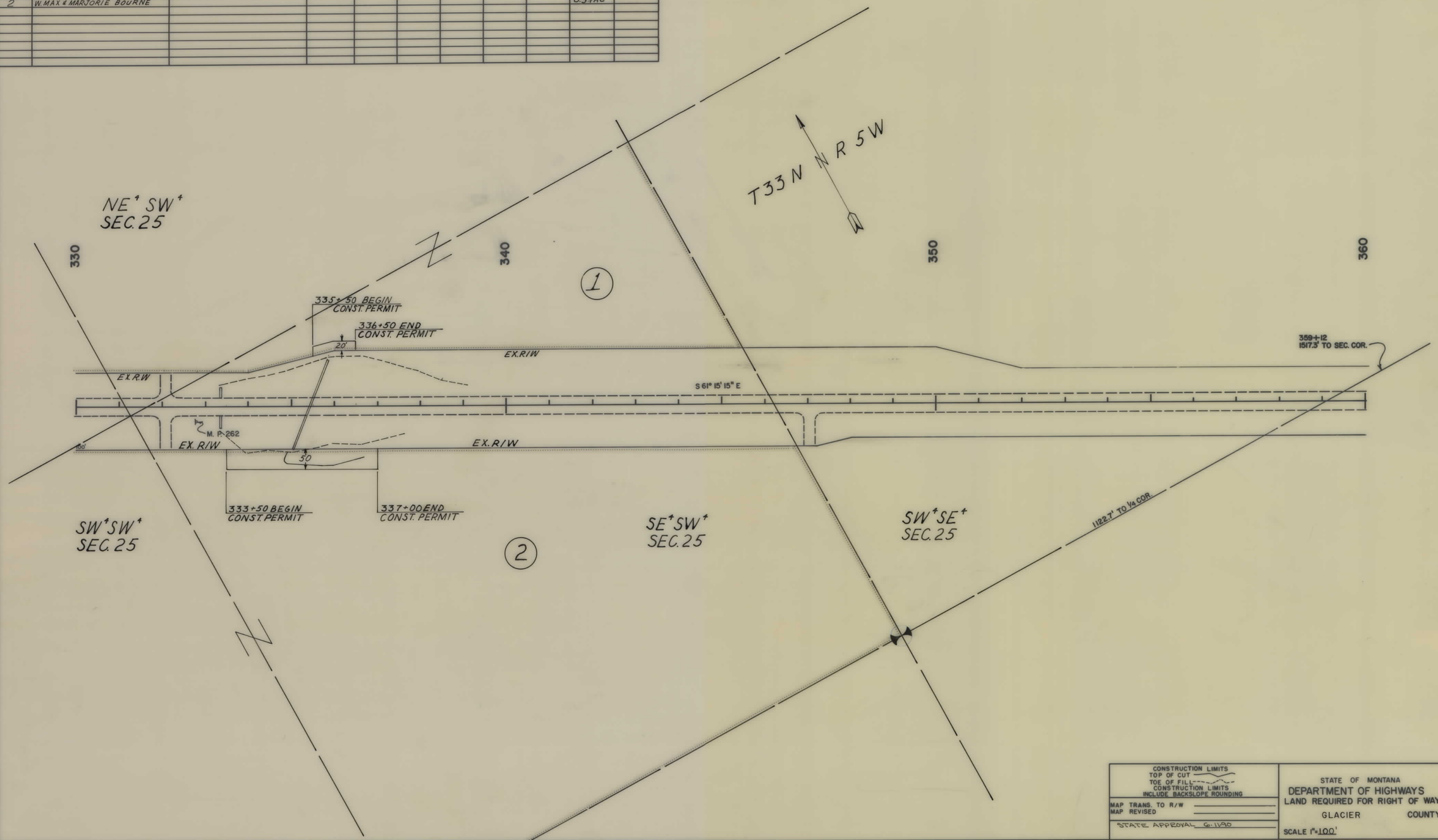

CONSTRUCTION LIMITS
TOP OF CUT
TOE OF FILL
CONSTRUCTION LIMITS INCLUDE BACKSLOPE ROUNDING

MAP TRANS. TO R/W
MAP REVISED

STATE APPROVAL G-1190

STATE OF MONTANA
DEPARTMENT OF HIGHWAYS
LAND REQUIRED FOR RIGHT OF WAY
GLACIER COUNTY

SCALE 1"=100'

F 1-3(18)256 SHT 3 OF 6

STATE	PROJECT NO.	SHEET NO.	TOTAL SHEETS
MONT.	F1-3(18)256	4	6

CUTBANK-EAST

OWNERSHIPS

PARCEL	NAME	ADDRESS	TOTAL AREA	GROSS R/W AREA	AREA		REMAINDER LEFT	REMAINDER RIGHT	CONST. PMT. AREA	AREA
3	STATE OF MONTANA								0.73 AC	

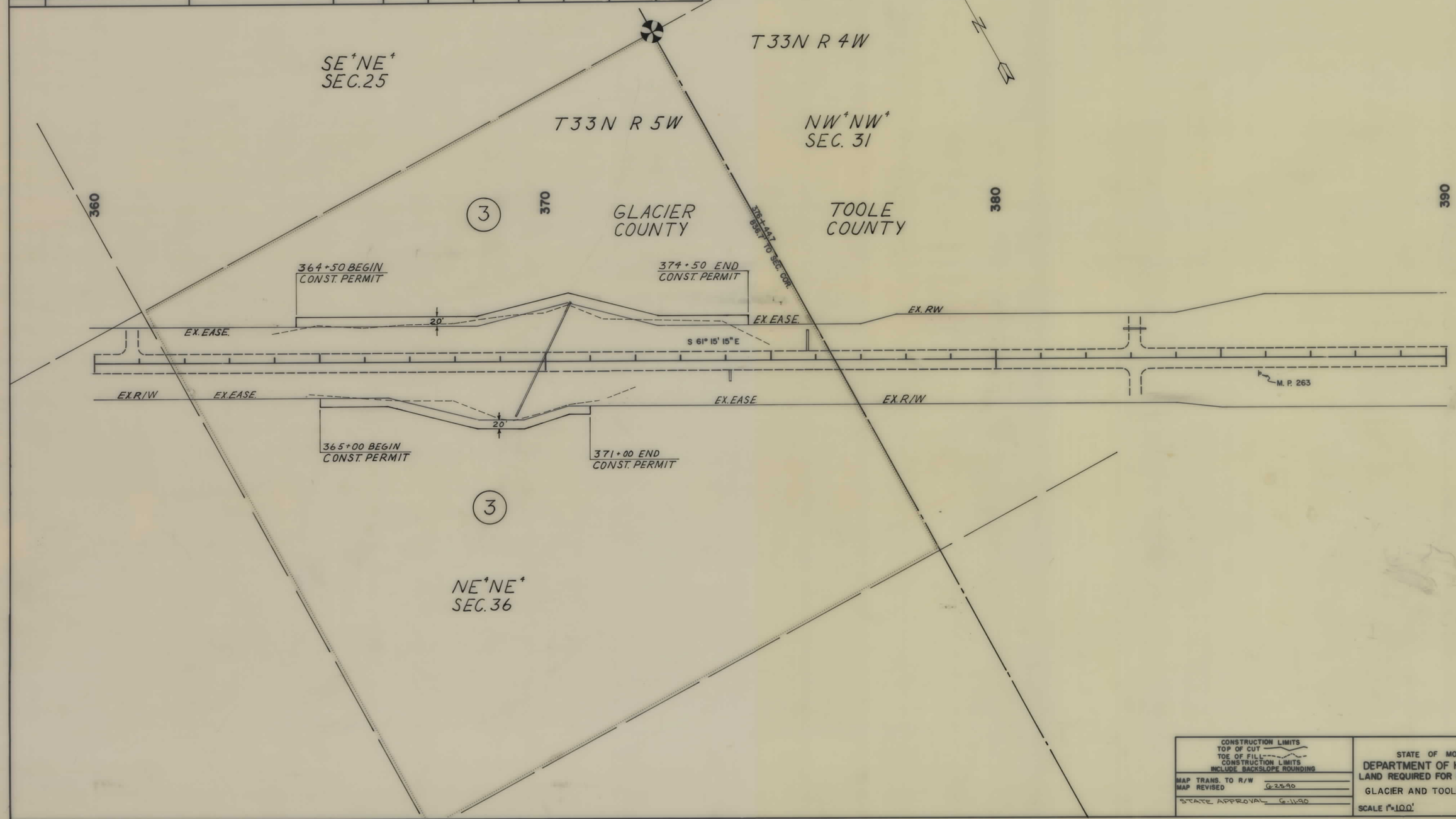

CONSTRUCTION LIMITS
TOP OF CUT
TOE OF FILL
CONSTRUCTION LIMITS
INCLUDE BACKSLOPE ROUNDING

MAP TRANS. TO R/W
MAP REVISED 6-25-90

STATE APPROVAL 6-11-90

STATE OF MONTANA
DEPARTMENT OF HIGHWAYS
LAND REQUIRED FOR RIGHT OF WAY
GLACIER AND TOOLE COUNTY

SCALE 1" = 100'

F1-3(18)256 SHT 4 OF 6

STATE	PROJECT NO.	SHEET NO.	TOTAL SHEETS
MONT.	F1-3(18)256	5	6

CUTBANK - EAST

OWNERSHIPS

PARCEL	NAME	ADDRESS	TOTAL AREA	GROSS R/W AREA	AREA		REMAINDER LEFT	REMAINDER RIGHT	CONST. PMT. AREA	AREA
4	H & J QUARTERS INC.								0.07 AC	

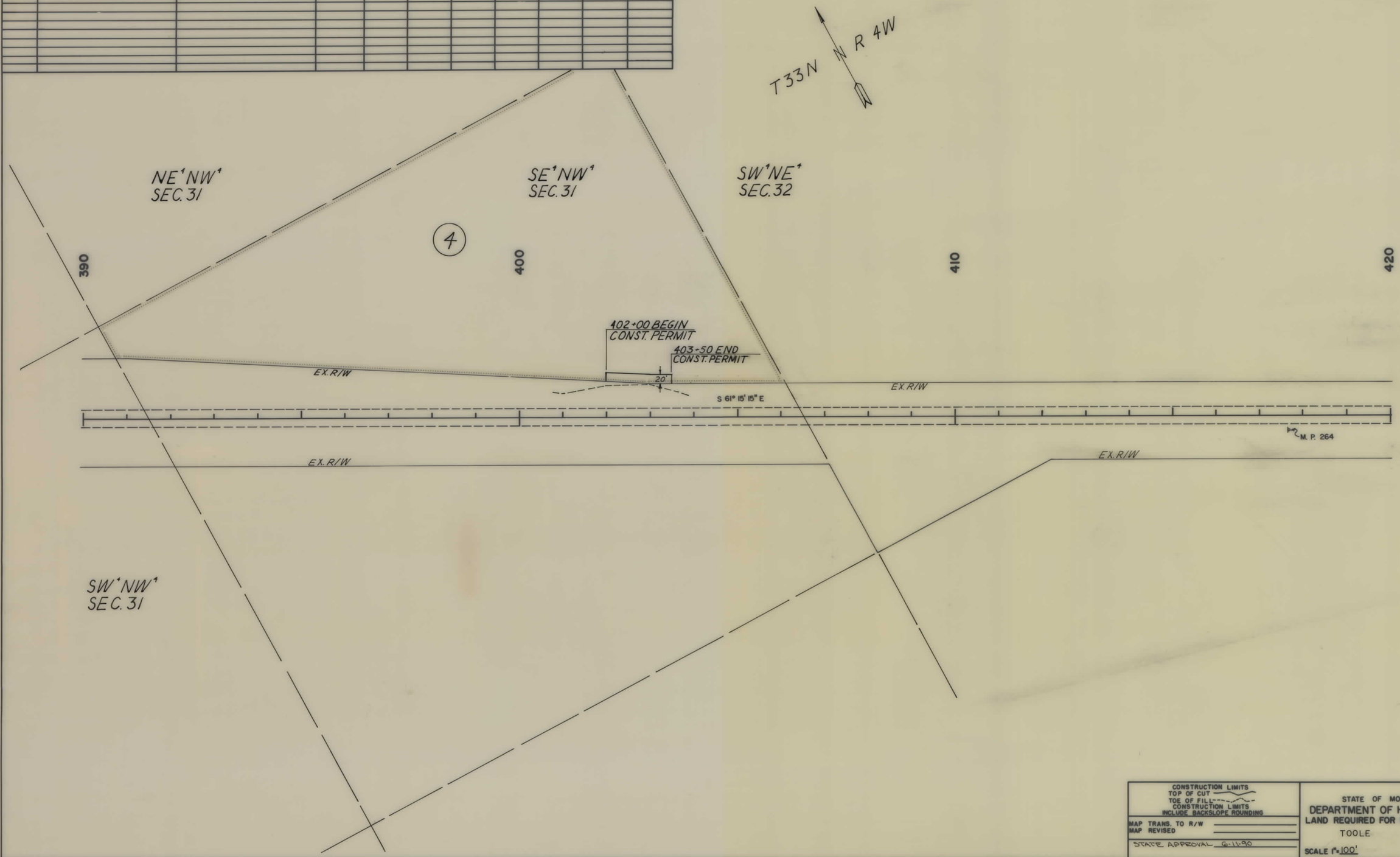

CONSTRUCTION LIMITS
TOP OF CUT
TOE OF FILL
CONSTRUCTION LIMITS
INCLUDE BACKSLOPE ROUNDING

MAP TRANS. TO R/W
MAP REVISED

STATE APPROVAL 6-11-90

STATE OF MONTANA
DEPARTMENT OF HIGHWAYS
LAND REQUIRED FOR RIGHT OF WAY
TOOLE COUNTY

SCALE 1" = 100'

F1-3(18)256 SHT 5 OF 6

STATE	PROJECT NO.	SHEET NO.	TOTAL SHEETS
MONT.	F1-3(18)256	6	6

CUTBANK-EAST

OWNERSHIPS

PARCEL	NAME	ADDRESS	TOTAL AREA	GROSS R/W AREA	AREA		REMAINDER LEFT	REMAINDER RIGHT	CONST.PMT. AREA	AREA
5	BURLINGTON NORTHERN INC.								0.21 AC	
6	TOMSHEX INC.								0.07 AC	

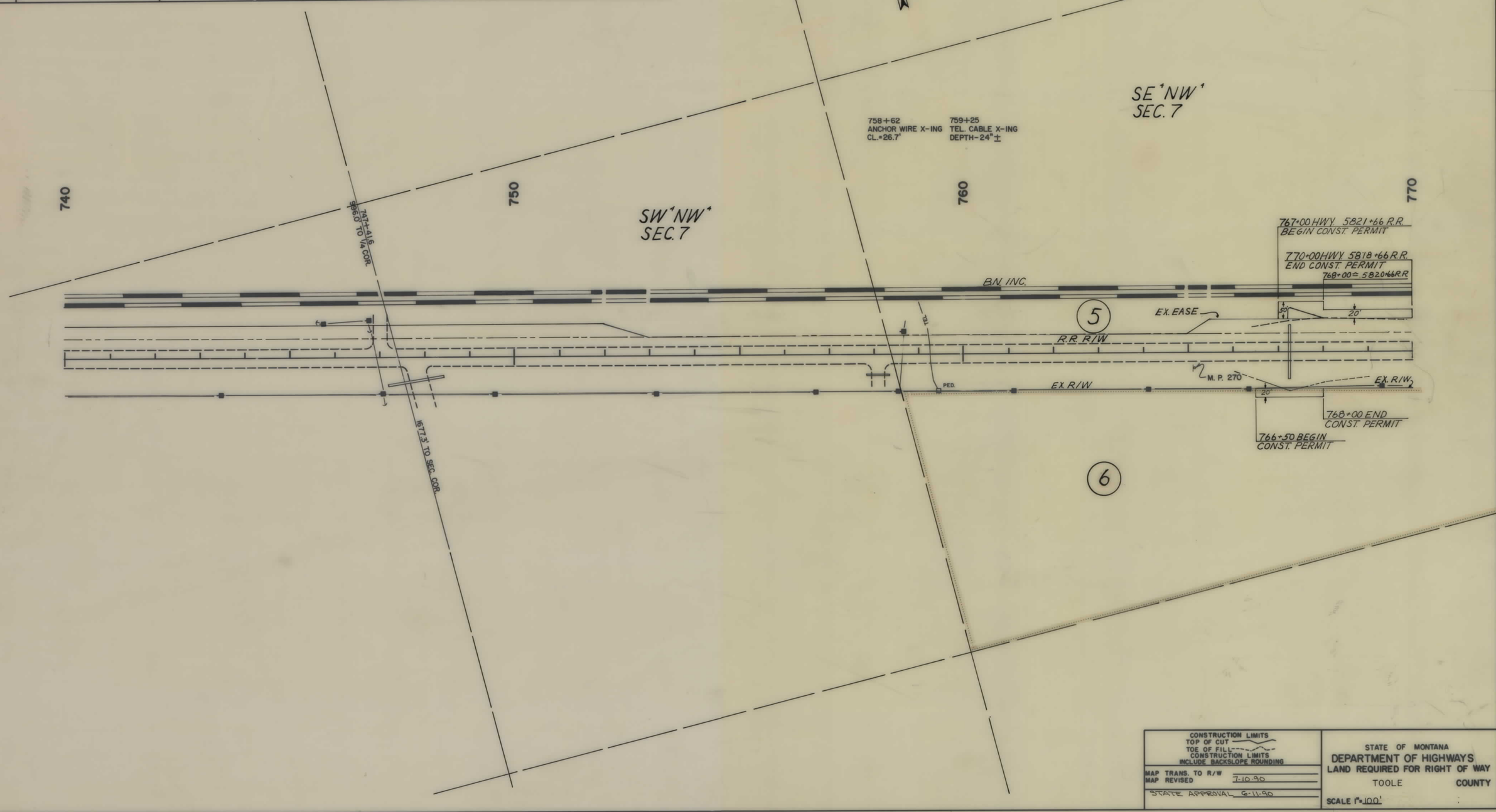

CONSTRUCTION LIMITS
TOP OF CUT
TOE OF FILL
CONSTRUCTION LIMITS INCLUDE BACKSLOPE ROUNDING

MAP TRANS. TO R/W
MAP REVISED 7-10-90

STATE APPROVAL 6-11-90

STATE OF MONTANA
DEPARTMENT OF HIGHWAYS
LAND REQUIRED FOR RIGHT OF WAY

TOOLE COUNTY

SCALE 1"=100'

F 1-3(18)256 SHT 6 OF 6