PLANS
NOT
TO
SCALE

STATE	RIGHT OF WAY ID.	SHEET NO.	TOTAL SHEETS
MONTANA	F 1-3)30) 225	1	41
PROJECT NUMBER 0594-012			

BROWNING - CUTBANK

STATE OF MONTANA

DEPARTMENT OF TRANSPORTATION
HIGHWAYS DIVISION

RIGHT OF WAY PLAN OF
FEDERAL AID PROJECT F 1-3(30) 225 R/W
BROWNING - CUTBANK

GLACIER COUNTY

MILES

CONVENTIONAL SIGNS

- PROPOSED RIGHT OF WAY LINE
- EXISTING RIGHT OF WAY LINE
- RAILROAD RIGHT OF WAY LINE
- CENTERLINE (℄) OR PROJECTED LINE
- STK'D CENTERLINE
- SECTION LINE
- FULL ACCESS CONTROL
- LIMITED ACCESS CONTROL
- OWNERSHIP BOUNDARY
- PRESENT TRAVELED WAY (P.T.W.)
- FENCE LINE
- EXISTING GUARDRAIL
- PROPOSED GUARDRAIL
- GATE IN FENCE
- CATTLE GUARD: EXIST. - PROPOSED
- SECTION CORNER — FOUND / UNFOUND
- 1/4 SECTION CORNER
- CLOSING CORNER
- MEANDER CORNER
- CENTER OF SECTION
- RIGHT OF WAY MONUMENT
- PROPERTY CORNER PIN
- POWER POLE IN PLACE
- TELEPHONE POLE IN PLACE
- TELEGRAPH POLE IN PLACE
- LIGHT POLE
- PROPOSED CULVERT
- EXISTING CULVERT
- OUTLET DITCH
- INLET DITCH
- EXISTING DITCH
- CHANNEL CHANGES
- DITCH BLOCK
- RIPRAP
- BRIDGES
- RAILROADS
- PARCEL NUMBERS (2)
- APPROACH: EXIST. - PROPOSED

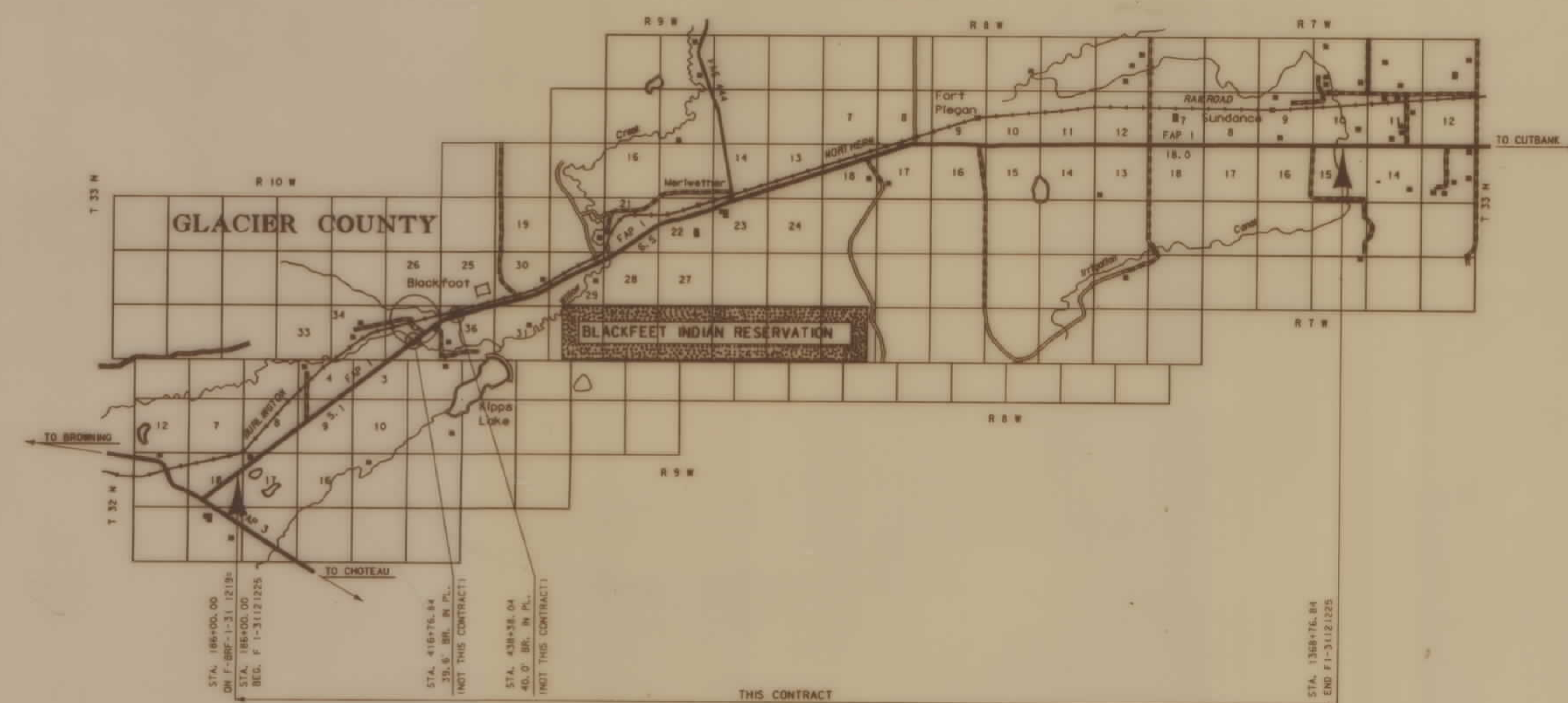

SCALE: 1" = 1MILE

ASSOCIATED PROJECT ID.

RELATED PROJECTS

FHWA/DOT APPROVAL 9-30-92

MAP REVISED

INDEX

PARCEL NO.	OWNERSHIP	SHEET NO.
	SEE SHEET NO. 1A	

MONTANA DEPARTMENT OF TRANSPORTATION

RDROW

MONTANA CADD 30-SEP-1992 11:24 RDROW zgo0:[32.6]0594brob5.row;1

3	6	9
2	5	8
1	4	7

F 1-3(30)225 SHT 1 OF 42

STATE	RIGHT OF WAY ID.	SHEET NO.	TOTAL SHEETS
MONTANA	NH I-3(30) 225	1A	41
PROJECT NUMBER 0594-012			

BROWNING - CUTBANK

INDEX
(CONTINUED FROM SHEET 1)

PARCEL NO.	OWNERSHIP	SHEET NO.
1	LITTLE YOUNGMAN	2
2	JAMES MIDDLECALF	2-3
3	MYNA F. MCDONALD & AVALON C. HALL	3
4	STRIKESHERSELF CUTFINGER	3-5
5	NORTHERN ENTERPRISES ETAL	5
6	NELLIE GRANT	5-6
7	ANNIE RIDESATTHEDOOR	6
8	MARY RIDESATTHEDOOR	6-7
9	JOHN RIDESATTHEDOOR	7-8
10	JOSEPH CARSON	8
11	G. N. GRAVEL PIT	8-9
12	CLAIRE P. SMITH	8-9
13	DICK KIPP	9
14	MARK KIPP	9-10
15		10
16	BURLINGTON NORTHERN RR	11-16
17	FRANK J. & JOYCE E. STOKES	12
18	EMILY ELDRIDGE	12-13
19	FRANK J. & JOYCE E. STOKES	13
20	PETER CUTFINGER	13-14
21	FRANK J. & JOYCE E. STOKES	14
22	URSULA FITZPATRICK	14
23	PAUL E. & BETTY J. PFEIFER	14
24	FRANK J. & JOYCE E. STOKES	14-15
25	JULIUS R. & ROSEMARY PFEIFER	15-16
26	WILLIAM FITZPATRICK	16
27	ALFREDA FITZPATRICK	16-17
28	MARTIN FITZPATRICK	17-18
29	LOUISE BUFFALOHIDE	19-20
30	BURLINGTON NORTHERN RR	20-27
31	WILLIAM BUFFALOHIDE	20
32	VICTOR CONNELLY, ETAL	20
33	U. S. R. S.	20-21
34	FIRST NATIOONAL BANK OF BROWNING	21
35	BLACKFEET TRIBE	21
36	JOHN BUFFALOHIDE	21-22
37	TEARINGLODGE	22
38	JOHN HENAULT	22-23
39	EUGENE ELMER PIEFE	22-23
40	LAWRENCE LEE PIERRE	23
41	MARIE ISABEL PIERRE	23-24
42	BLACKFEET TRIBE	24
43	BLACKFEET TRIBE	24
44	BLACKFEET TRIBE	24-25
45	LUCILLE W. THOMPSON	25
46	BLACKFEET TRIBE	25
47	MARY EAGLECHILD	25-26
48	GEORGE EAGLECHILD	26
49	JAMES EAGLECHILD	26-27
50	FRANK BADOLDMAN	26-27
51	BADOLDMAN	27-28
52	MIKE BADOLDMAN	27-28
53	MARK A. & JOYCE G. LEWIS	28-29
54	MARY JANE PFEMISTER	29
55	L. RUNNINGCRANE	29-30
56	BURLINGTON NORTHERN	29-30
57	NELLIE RUNNINGCRANE	30-31
58	ELTON L. GUARDIPEE	31
59	CARRELL AUBREY	31
60	WILLIAM RUNNINGCRANE	31-32

INDEX
(CONTINUED FROM SHEET 1)

PARCEL NO.	OWNERSHIP	SHEET NO.
61	BETTY L. & GARY R. DEAN	31-32
62	JOSEPH RUNNINGCRANE	32
63	CLAIRE P. SMITH, ETAL	32-33
64	MINNIE PERRINE	32-33
65	PHILLIP RUNNINGCRANE	33
66	BETTY L. & GARY R. DEAN	33-34
67	MERLAND CRAWFORD	33-34
68	OLIE CRAWFORD	34
69	LIANE S. JOHNSON	34-35
70	GERALD M. & LIANE S. JOHNSON	34-35
71	LIANE S. JOHNSON, ETAL	35-36
72	LIANE S. JOHNSON, ETAL	35-36
73	LIANE S. JOHNSON, ETAL	36
74	LIANE S. JOHNSON, ETAL	36
75	LIANE S. JOHNSON	36-39
76	BLACKFEET TRIBE	38
77	KYLE H. MOMBERG, ETAL	39-41
78	SINGINGINTHEAIR	39-40
79	SELDEN FRISBEE	40
80	MARY VIELLE	40-41
81	BLACKFEET TRIBE	41
82	IRR. CO.	41
83	MARTHA BADOLDMAN	27

INDEX
(CONTINUED FROM SHEET 1)

PARCEL NO.	OWNERSHIP	SHEET NO.

BACKSLOPE LIMITS INCLUDE ROUNDING
CONSTRUCTION LIMITS:
TOE OF FILL

DOT APPROVAL 9-30-92

MAP REVISED

STATE OF MONTANA
DEPARTMENT OF TRANSPORTATION
HIGHWAYS DIVISION
RIGHT OF WAY PLAN

MONTANA DEPARTMENT OF TRANSPORTATION

RDROW

30-SEP-1992
11:22
RDNOW
MONTANA CADD
zpd0:T32_6105948rd05_row_1

3 6 9
2 5 8
1 4

F 1-3(30)225 SHT 1A OF 42

STATE	RIGHT OF WAY ID.	SHEET NO.	TOTAL SHEETS
MONTANA	F 1-3(30) 225	2	41

PROJECT NUMBER 0594-012

BROWNING - CUTBANK

OWNERSHIP

PARCEL	NAME	ADDRESS	TOTAL AREA	GROSS R/W AREA	EX. EASE. AREA	NET AREA	REMAINDER LEFT	REMAINDER RIGHT	CONST. PMT. AREA	EASE. AREA
1	LITTLE YOUNGMAN	ALLOT. 1682		5.19 AC.	3.87 AC.	1.32 AC.			0.02 ac.	
2	JAMES MIDDECALF	ALLOT. 1116		SEE	SHEET	NO. 3				

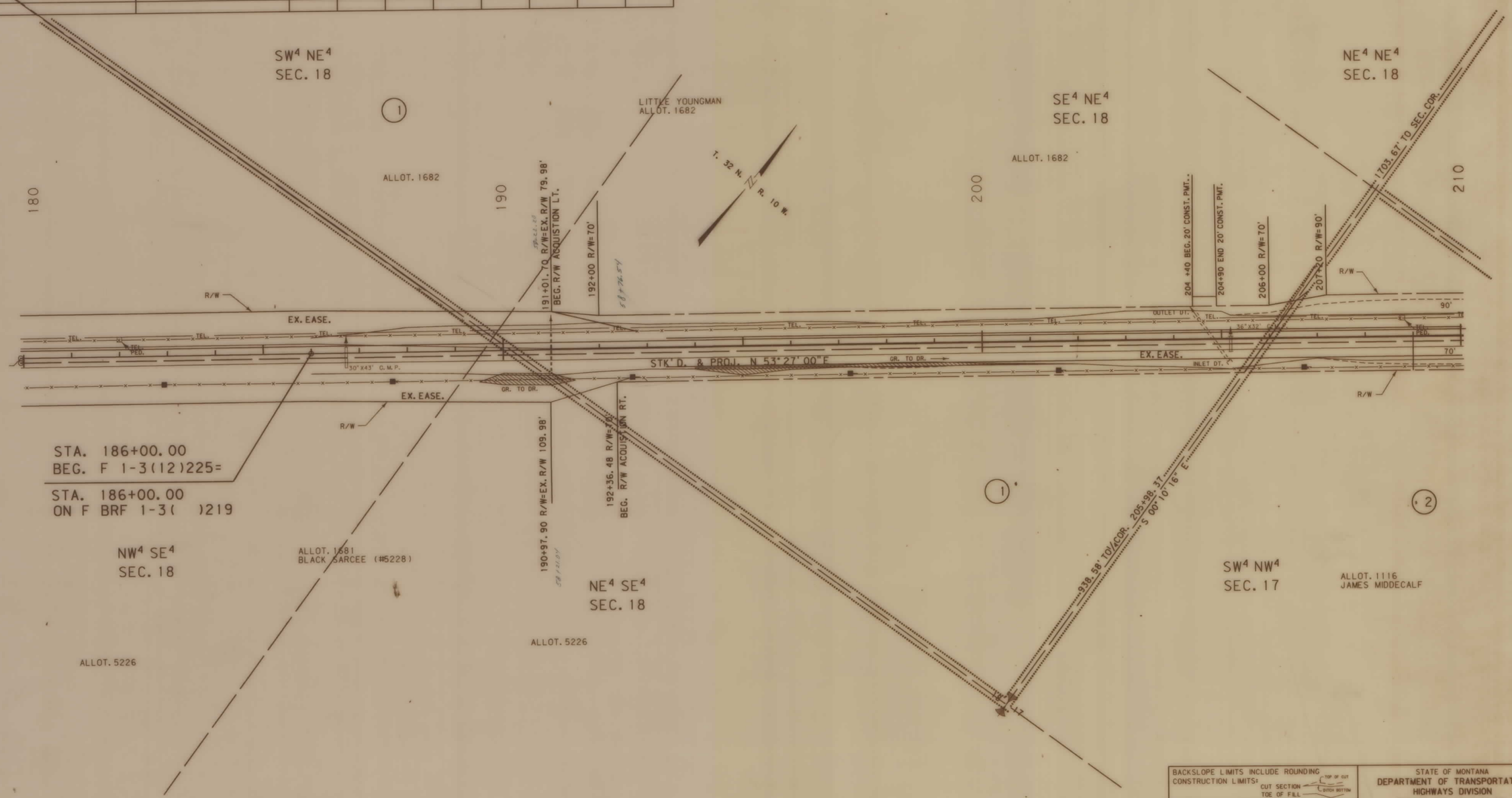

3	6	9	MONTANA CADD
2	5	8	
	4	7	

30-SEP-1992 12:58 RDROW

zgod:[32,6]0594brcb1.row;1

RDROW

MONTANA DEPARTMENT OF TRANSPORTATION

BACKSLOPE LIMITS INCLUDE ROUNDING
CONSTRUCTION LIMITS: CUT SECTION, TOE OF FILL, TOP OF CUT, DITCH BOTTOM

FHWA/DOT APPROVAL 9-30-92

MAP REVISED

STATE OF MONTANA
DEPARTMENT OF TRANSPORTATION
HIGHWAYS DIVISION
RIGHT OF WAY PLAN
GLACIER COUNTY

SCALE: 0 50' 100' 200' 300'

0594BRCB1.ROW

F 1-3(30)225 SHT 2 OF 42

STATE	RIGHT OF WAY ID.	SHEET NO.	TOTAL SHEETS
MONTANA	F I-3(30) 225	3	41
PROJECT NUMBER 0594-012			

BROWNING - CUTBANK

OWNERSHIP

PARCEL	NAME	ADDRESS	TOTAL AREA	GROSS R/W AREA	EX. EASE. AREA	NET AREA	REMAINDER LEFT	REMAINDER RIGHT	CONST. PMT. AREA	EASE. AREA
2	JAMES MIDDECALF	ALLOT. 1116		2.29 AC.	1.55 AC.	0.74 AC.				
3	MYNA F. MCDONALD & AVALON C. HALL			8.23 AC.	5.04 AC.	3.19 AC.				
4	STRIKESHERSELF CUTFINGER	ALLOT. 1455		SEE	SHEET	NO. 5				

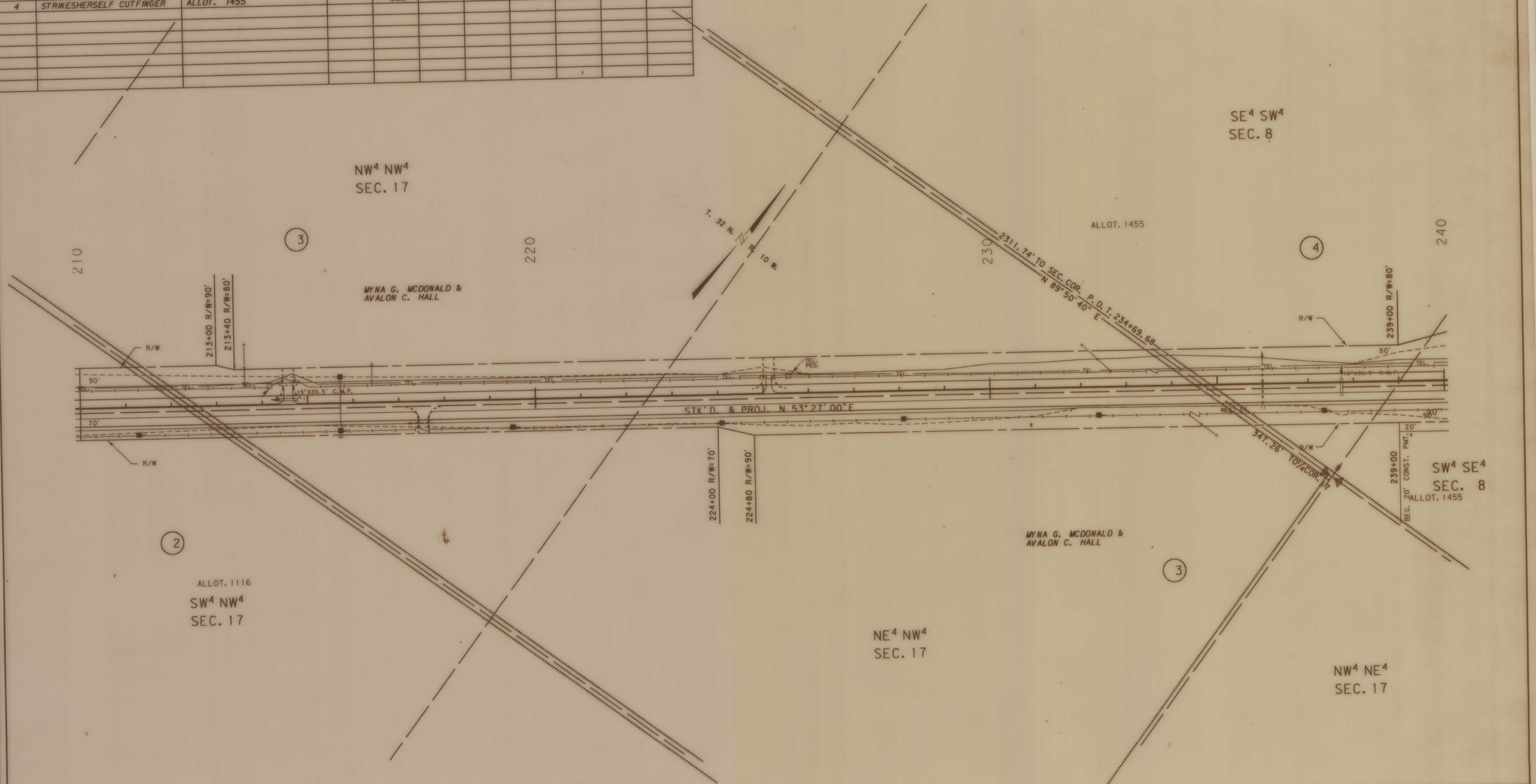

BACKSLOPE LIMITS INCLUDE ROUNDING
CONSTRUCTION LIMITS:
CUT SECTION — TOP OF CUT, DITCH BOTTOM
TOE OF FILL

FHWA/DOT APPROVAL 9-30-92

MAP REVISED

STATE OF MONTANA
DEPARTMENT OF TRANSPORTATION
HIGHWAYS DIVISION
RIGHT OF WAY PLAN
GLACIER COUNTY

SCALE:
0 50' 100' 200' 300'

0594BRCB1.ROW

MONTANA DEPARTMENT OF TRANSPORTATION

RDROW

30-SEP-1992
12:58
RDROW
MONTANA CADD
cpd: f 32, 6310594brcb1, row: 1

3	6	9
	5	8
1	4	7

STATE	RIGHT OF WAY ID.	SHEET NO.	TOTAL SHEETS
MONTANA	F 1-3(30) 225	4	41

PROJECT NUMBER 0594-012

BROWNING - CUTBANK

OWNERSHIP

PARCEL	NAME	ADDRESS	TOTAL AREA	GROSS R/W AREA	EX. EASE. AREA	NET AREA	REMAINDER LEFT	REMAINDER RIGHT	CONST. PMT. AREA	EASE. AREA
4	STRIKESHERSELF CUTFINGER	ALLOT. 1455		SEE	SHEET	NO. 5				
					P2					
					P1					

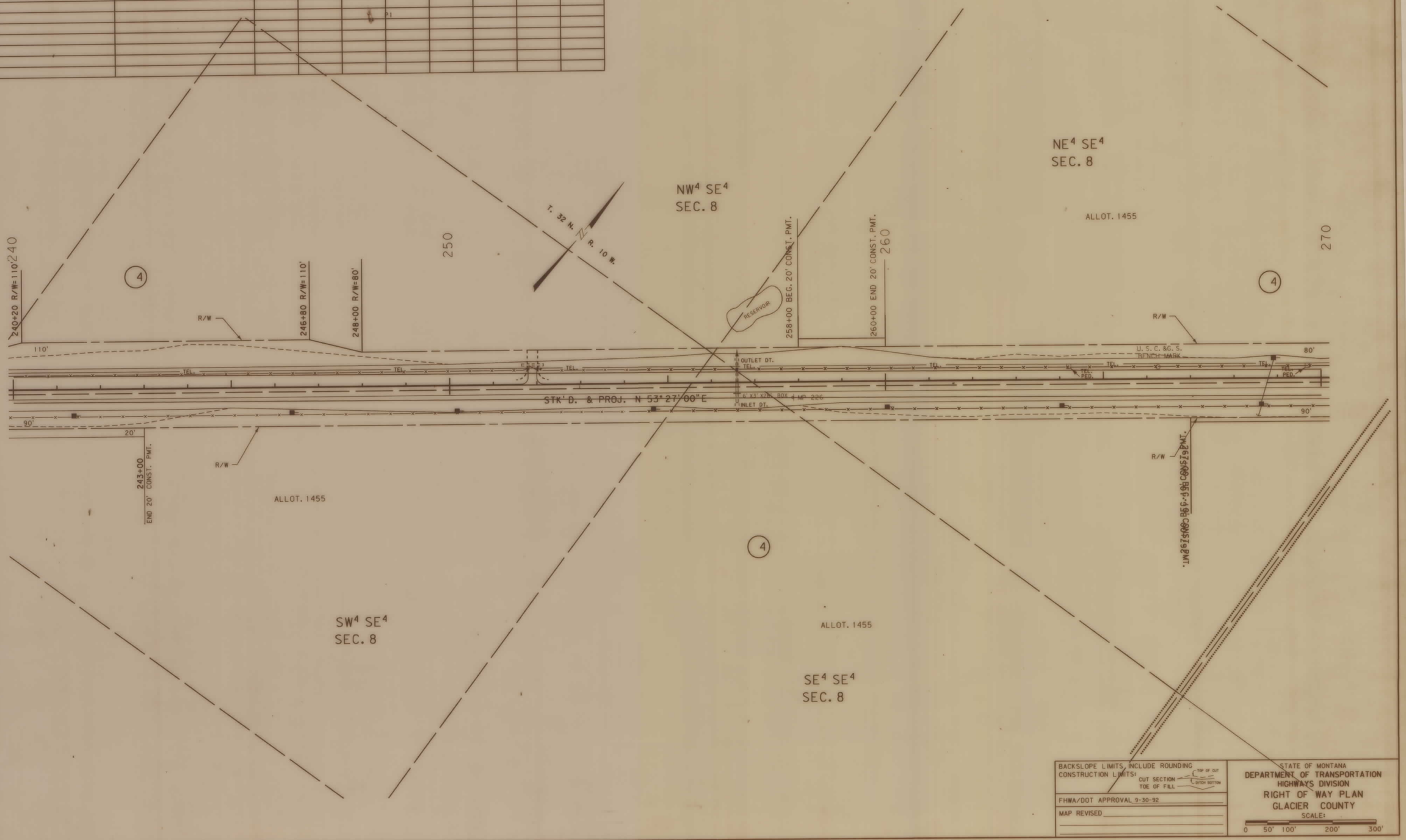

BACKSLOPE LIMITS INCLUDE ROUNDING
CONSTRUCTION LIMITS: CUT SECTION TOP OF CUT DITCH BOTTOM TOE OF FILL

FHWA/DOT APPROVAL 9-30-92

MAP REVISED

STATE OF MONTANA
DEPARTMENT OF TRANSPORTATION
HIGHWAYS DIVISION
RIGHT OF WAY PLAN
GLACIER COUNTY

SCALE: 0 50' 100' 200' 300'

0594BRCB1.ROW

MONTANA DEPARTMENT OF TRANSPORTATION FILENAME

RDROW

30-SEP-1992 12:58 RDROW

MONTANA CADD

zgo0:[32,6]0594brcb1.row;1

6	9	
2	5	8
1	4	7

F 1-3(30)225 SHT 4 OF 42

STATE	RIGHT OF WAY ID.	SHEET NO.	TOTAL SHEETS
MONTANA	F 1-3(30) 225	5	41
PROJECT NUMBER 0594-012			

BROWNING - CUTBANK

OWNERSHIP

PARCEL	NAME	ADDRESS	TOTAL AREA	GROSS R/W AREA	EX. EASE. AREA	NET AREA	REMAINDER LEFT	REMAINDER RIGHT	CONST. PMT. AREA	EASE. AREA
4	STRIKESHERSELF CUTFINGER	ALLOT. 1455		15. 10 AC	7. 98 AC.	7. 12 AC.			0. 37 AC.	
5	NORTHERN ENTERPRISES ET A	L		2. 83 AC.	1. 59 AC.	1. 24 AC.			0. 02 AC.	
6	NELLIE GRANT	ALLOT. 2536		SEE	SHEET	NO. 6				

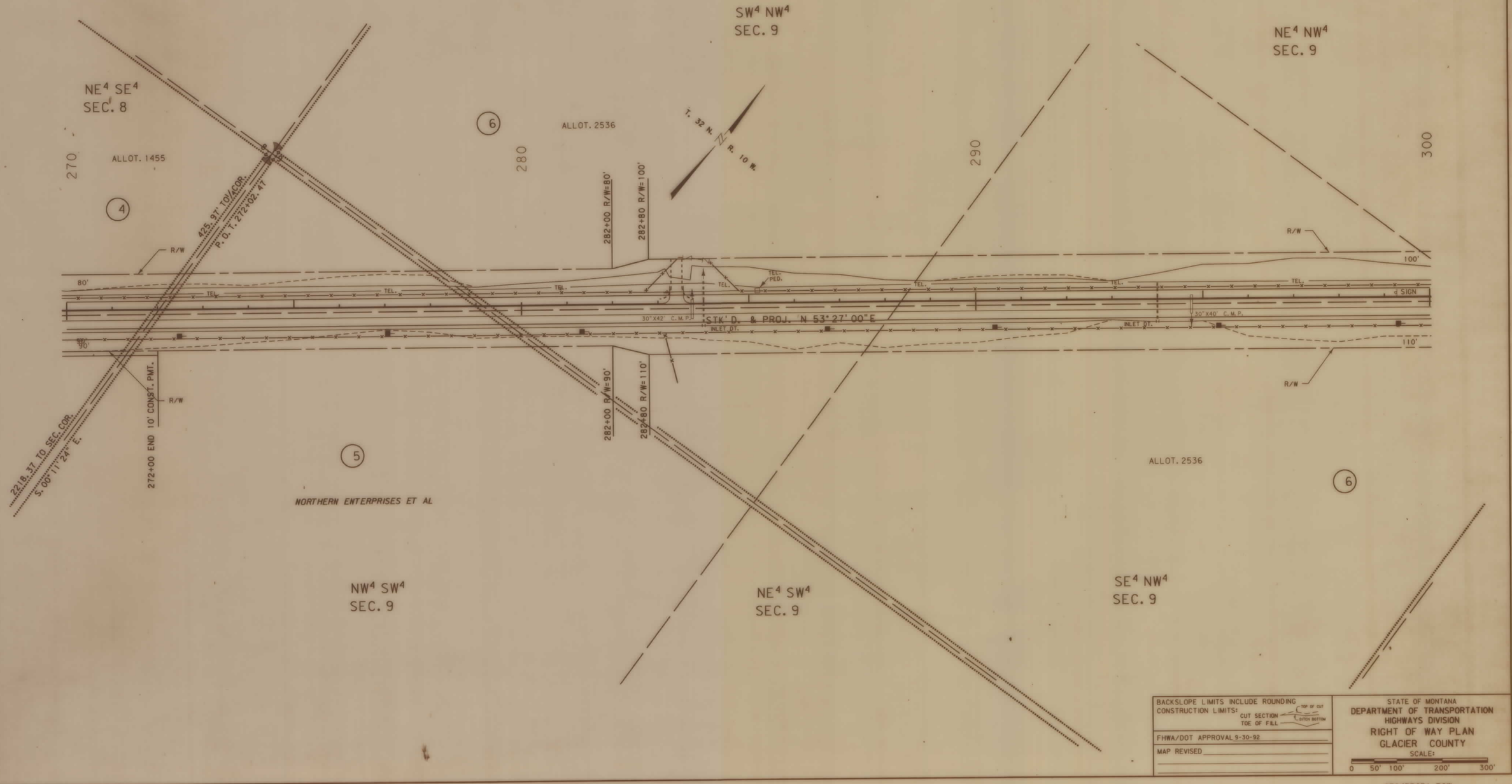

BACKSLOPE LIMITS INCLUDE ROUNDING
CONSTRUCTION LIMITS: CUT SECTION — TOP OF CUT, DITCH BOTTOM; TOE OF FILL

FHWA/DOT APPROVAL 9-30-92

MAP REVISED

STATE OF MONTANA
DEPARTMENT OF TRANSPORTATION
HIGHWAYS DIVISION
RIGHT OF WAY PLAN
GLACIER COUNTY

SCALE:
0 50' 100' 200' 300'

0594BRCB1. ROW

RDROW

MONTANA DEPARTMENT OF TRANSPORTATION

30-SEP-1992 13:01 RDROW
MONTANA CADD
2200i F32, 610594brcb1. rowr. 1

F 1-3(30)225 SHT 5 OF 42

STATE	RIGHT OF WAY ID.	SHEET NO.	TOTAL SHEETS
MONTANA	F 1-3(30) 225	6	41
PROJECT NUMBER 0594-012			

BROWNING - CUTBANK

OWNERSHIP

PARCEL	NAME	ADDRESS	TOTAL AREA	GROSS R/W AREA	EX. EASE. AREA	NET AREA	REMAINDER LEFT	REMAINDER RIGHT	CONST. PMT. AREA	EASE. AREA
6	NELLIE GRANT	ALLOT. 2536		11.96 AC	5.22AC.	6.74 AC.				
7	ANNIE RIDESATTHEDOOR	ALLOT. 1654		7.93 AC.	4.18 AC.	3.75 AC.				
8	MARY RIDESATTHEDOOR	ALLOT. 1648		SEE	SHEET	NO. 7				

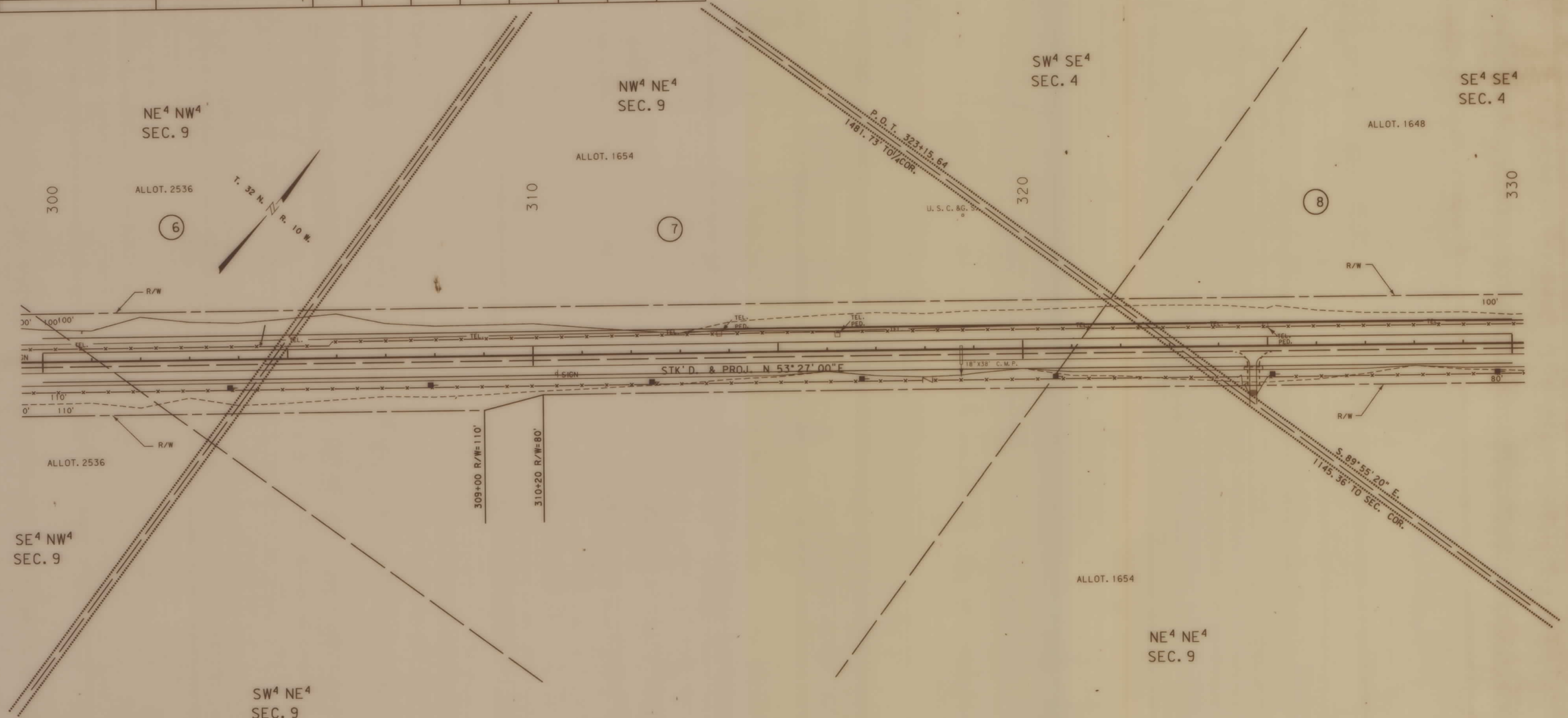

BACKSLOPE LIMITS INCLUDE ROUNDING
CONSTRUCTION LIMITS: CUT SECTION — TOP OF CUT / DITCH BOTTOM; TOE OF FILL

FHWA/DOT APPROVAL 9-30-92

MAP REVISED

STATE OF MONTANA
DEPARTMENT OF TRANSPORTATION
HIGHWAYS DIVISION
RIGHT OF WAY PLAN
GLACIER COUNTY

SCALE: 0 50' 100' 200' 300'

0594BRCB1.ROW

MONTANA DEPARTMENT OF TRANSPORTATION
FILENAME

RDROW

30-SEP-1992 13:01 RDROW
MONTANA CADD
pgd:1:32, 610594brcb1.rsw; 1

F 1-3(30)225 SH 6 OF 42

STATE	RIGHT OF WAY ID.	SHEET NO.	TOTAL SHEETS
MONTANA	F 1-3(30) 225	7	41

PROJECT NUMBER 0594-012

BROWNING - CUTBANK

OWNERSHIP

PARCEL	NAME	ADDRESS	TOTAL AREA	GROSS R/W AREA	EX. EASE. AREA	NET AREA	REMAINDER LEFT	REMAINDER RIGHT	CONST. PMT. AREA	EASE. AREA
8	MARY RIDESATTHEDOOR	ALLOT. 1648		5.95 AC.	3.26 AC.	2.69 AC.				
9	JOHN RIDESATTHEDOOR	ALLOT. 1651		SEE	SHEET	NO. 8				

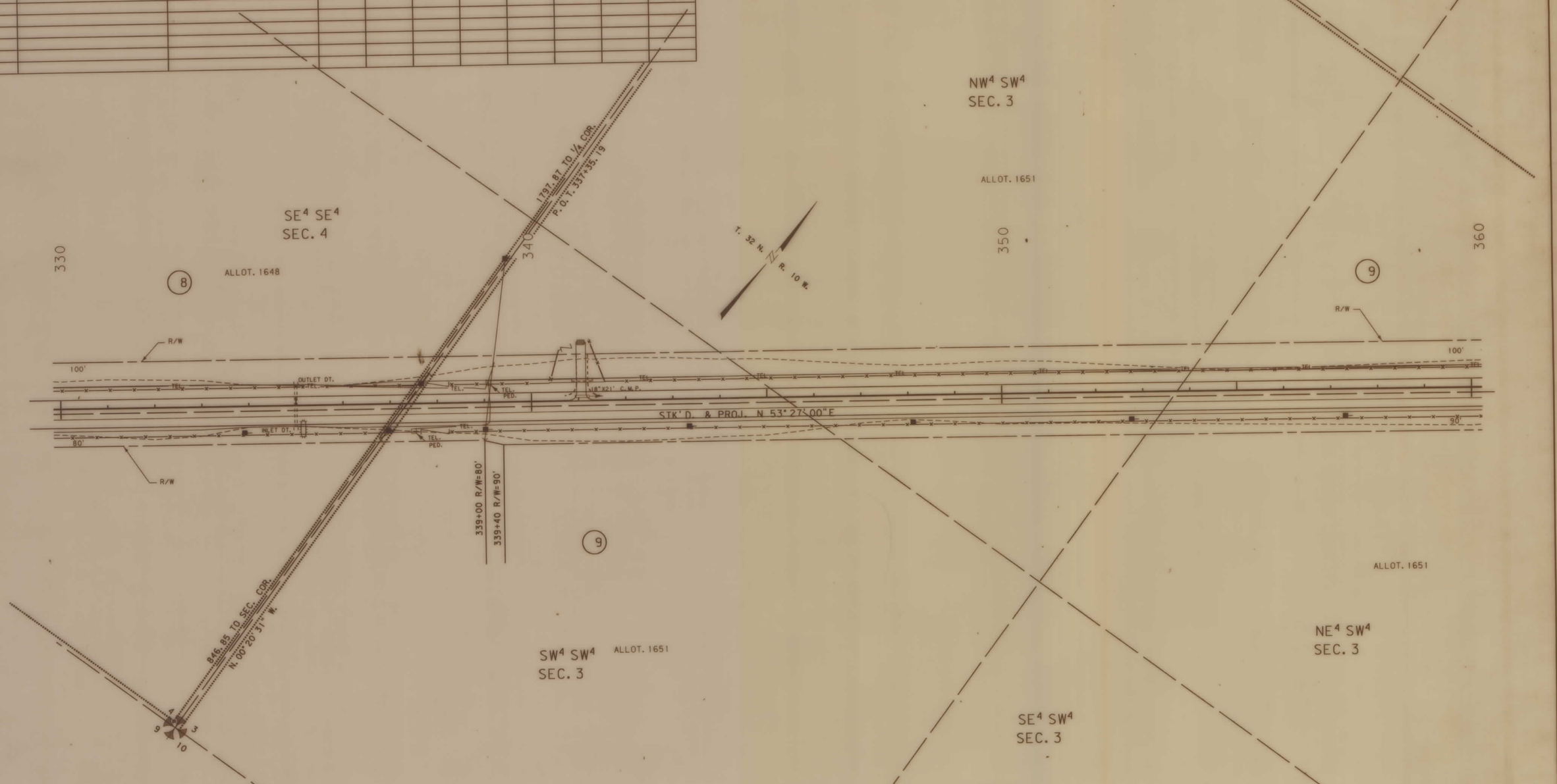

BACKSLOPE LIMITS INCLUDE ROUNDING
CONSTRUCTION LIMITS:
CUT SECTION — TOP OF CUT, DITCH BOTTOM
TOE OF FILL

FHWA/DOT APPROVAL 9-30-92

MAP REVISED

STATE OF MONTANA
DEPARTMENT OF TRANSPORTATION
HIGHWAYS DIVISION
RIGHT OF WAY PLAN
GLACIER COUNTY

SCALE:
0 50' 100' 200' 300'

0594BRCB1.ROW

MONTANA DEPARTMENT OF TRANSPORTATION
FILEMAKE

RDROW

30-SEP-1992
13:01
RDROW
MONTANA CADD
zpos: 1.32, 6.10594brcb1, rows 1

3		9	
2	5	8	
1	4	7	

STATE	RIGHT OF WAY ID.	SHEET NO.	TOTAL SHEETS
MONTANA	F 1-3(30) 225	8	41
PROJECT NUMBER 0594-012			

BROWNING - CUTBANK

OWNERSHIP

PARCEL	NAME	ADDRESS	TOTAL AREA	GROSS R/W AREA	EX. EASE. AREA	NET AREA	REMAINDER LEFT	REMAINDER RIGHT	CONST. PMT. AREA	EASE. AREA
9	JOHN RIDESATTHEDOOR	ALLOT. 1651		14.24 AC	7.71 AC.	6.53 AC.				
10	JOSEPH CARLSON	ALLOT. 1709		7.71 AC.	4.22 AC.	3.49 AC.				
11	G. N. GRAVEL PIT			SEE	SHEET	NO. 9				
12	CLAIRE P. SMITH			SEE	SHEET	NO. 9				

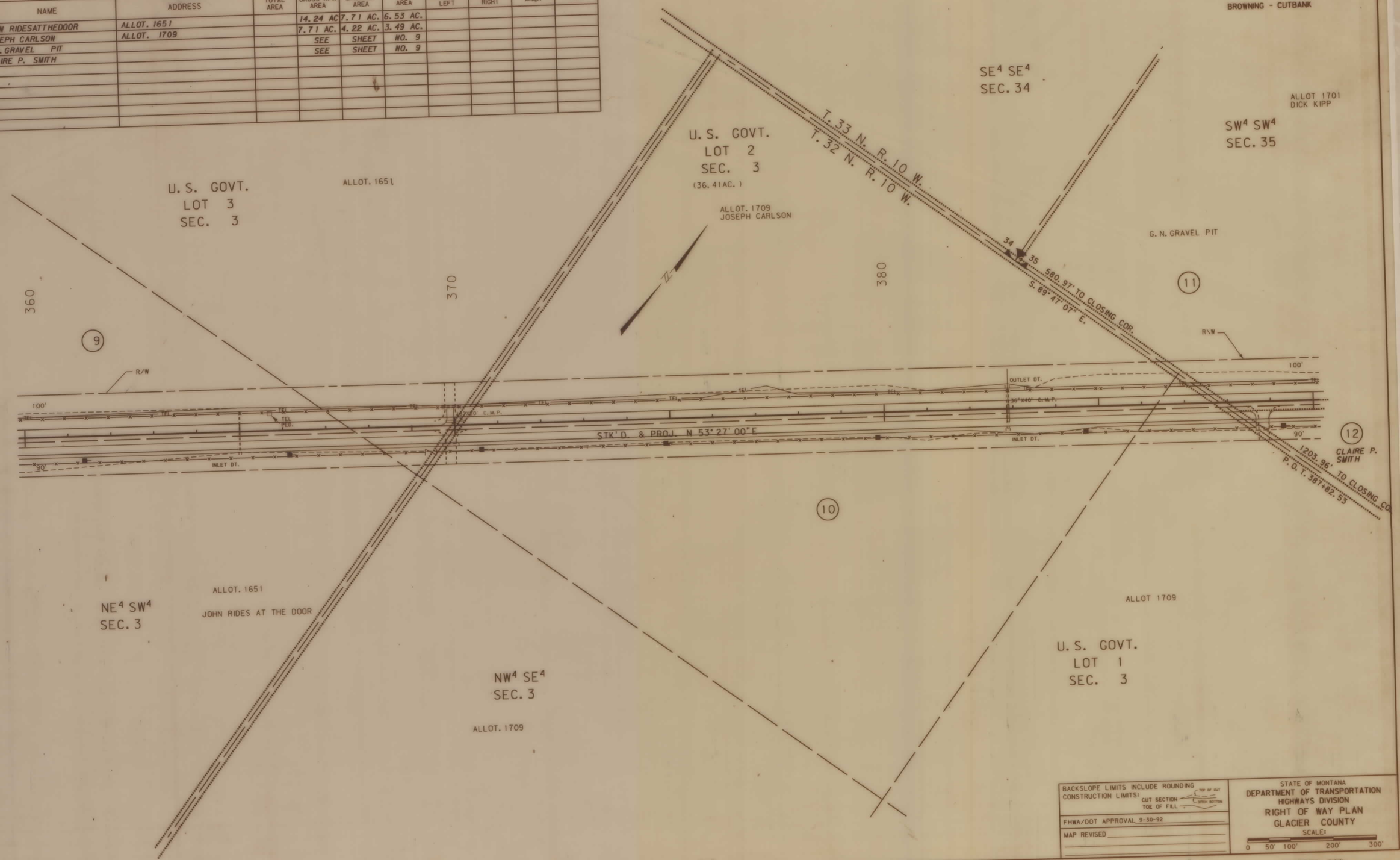

BACKSLOPE LIMITS INCLUDE ROUNDING
CONSTRUCTION LIMITS: CUT SECTION — TOP OF CUT / DITCH BOTTOM; TOE OF FILL

FHWA/DOT APPROVAL 9-30-92

MAP REVISED

STATE OF MONTANA
DEPARTMENT OF TRANSPORTATION
HIGHWAYS DIVISION
RIGHT OF WAY PLAN
GLACIER COUNTY

SCALE: 0 50' 100' 200' 300'

0594BRCB1.ROW

MONTANA DEPARTMENT OF TRANSPORTATION
FILMING

RDROW

3	6	9
2	5	8
1	4	

MONTANA CADD
30-SEP-1992 13:04
RDROW
bpost (-12, 6)0594brcb1.rows 1

STATE	RIGHT OF WAY ID.	SHEET NO.	TOTAL SHEETS
MONTANA	F 1-3(30) 225	9	41

PROJECT NUMBER 0594-012

BROWNING - CUTBANK

OWNERSHIP

PARCEL	NAME	ADDRESS	TOTAL AREA	GROSS R/W AREA	EX. EASE. AREA	NET AREA	REMAINDER LEFT	REMAINDER RIGHT	CONST. PMT. AREA	EASE. AREA
11	G. N. GRAVEL PIT			2.56 AC.	1.11 AC.	1.45 AC.				
12	CLAIRE P. SMITH		5.90 AC.	1.53 AC.	0.87 AC.	0.66 AC.		3.57 AC.		
13	DICK KIPP			15.52 AC	14.75 AC	0.77 AC.				
14	MARK KIPP			SEE	SHEET	NO. 10				

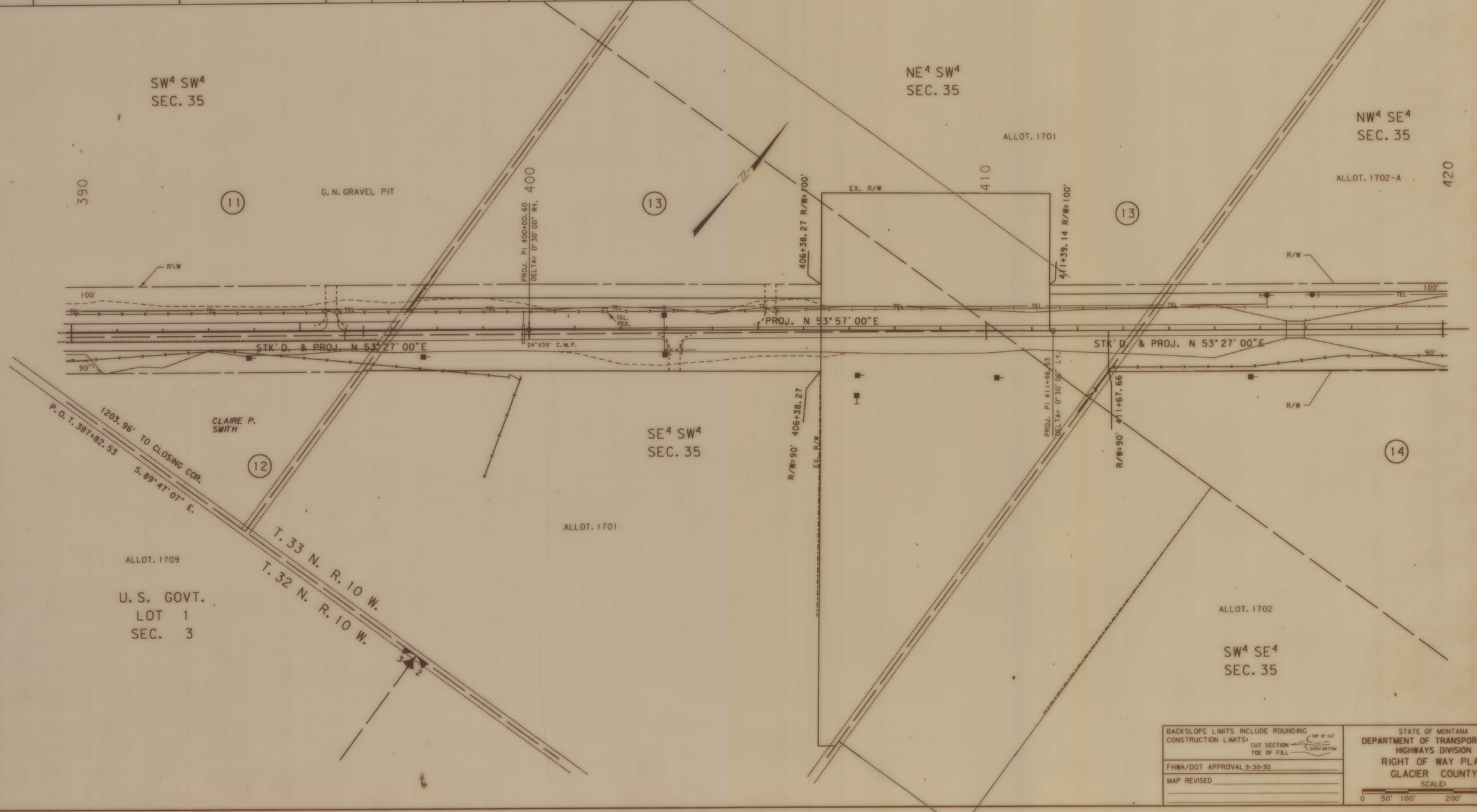

BACKSLOPE LIMITS INCLUDE ROUNDING
CONSTRUCTION LIMITS: CUT SECTION — TOP OF CUT; TOE OF FILL — DITCH BOTTOM

FHWA/DOT APPROVAL 9-30-92

MAP REVISED

STATE OF MONTANA
DEPARTMENT OF TRANSPORTATION
HIGHWAYS DIVISION
RIGHT OF WAY PLAN
GLACIER COUNTY

SCALE: 0 50' 100' 200' 300'

0594BRCB1.ROW

MONTANA DEPARTMENT OF TRANSPORTATION FILENAME

RDROW

3	6	9
2	5	
1	4	7

MONTANA CADD
30-SEP-1992 13:04
RDROW
zgo0:[32,6]0594brcb1.row;1

F 1-3(30)225 SHT 9 OF 42

STATE	RIGHT OF WAY ID.	SHEET NO.	TOTAL SHEETS
MONTANA	F 1-3(30) 225	10	41

PROJECT NUMBER 0594-012

BROWNING - CUTBANK

OWNERSHIP

PARCEL	NAME	ADDRESS	TOTAL AREA	GROSS R/W AREA	EX. EASE. AREA	NET AREA	REMAINDER LEFT	REMAINDER RIGHT	CONST. PMT. AREA	EASE. AREA
14	MARK KIPP	ALLOT. 1702		8.19 AC.	7.11 AC.	1.08 AC.				
15				0.02 AC.	0	0.02 AC.				

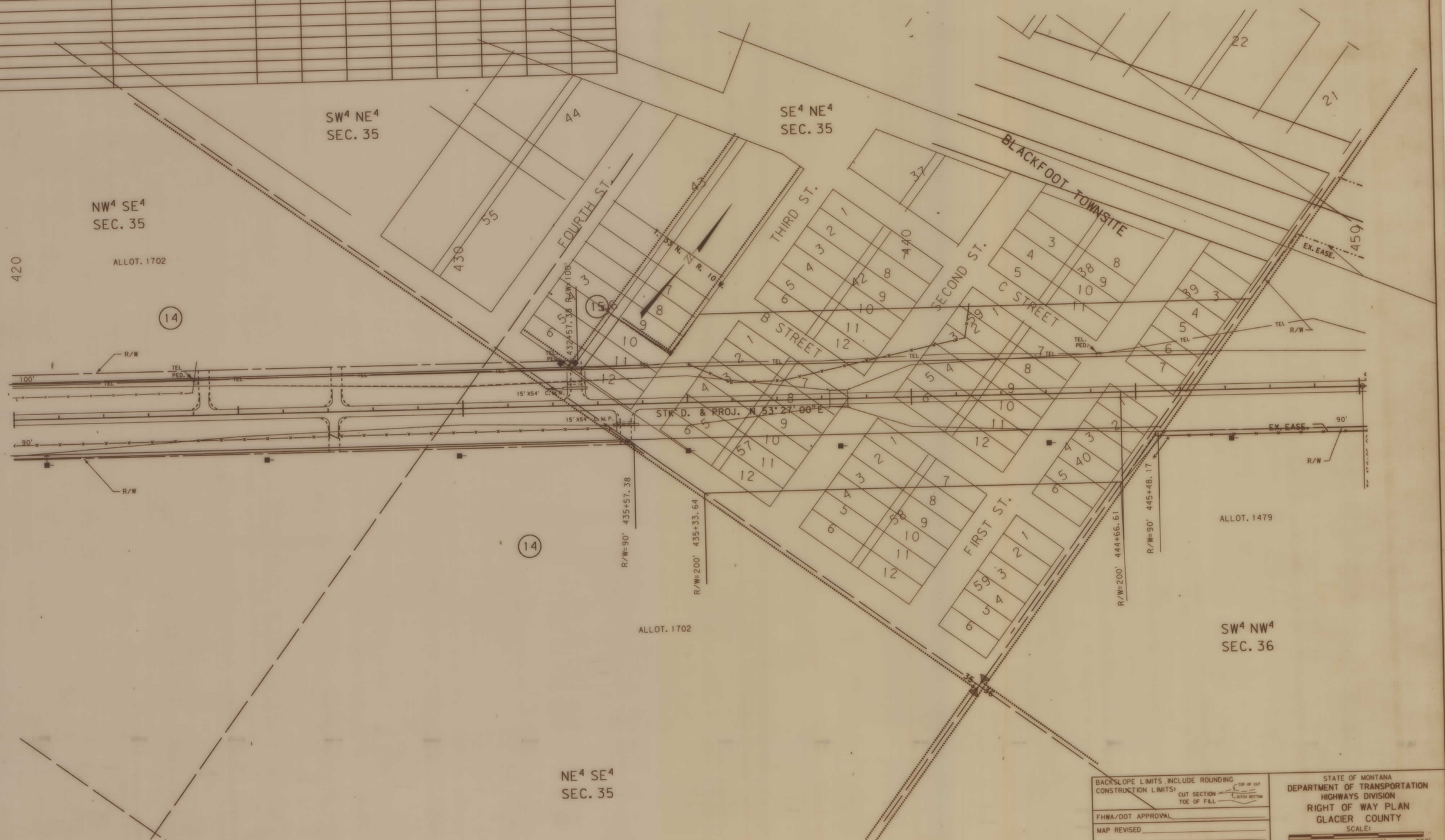

BACKSLOPE LIMITS INCLUDE ROUNDING
CONSTRUCTION LIMITS: CUT SECTION — TOP OF CUT; TOE OF FILL — DITCH BOTTOM

FHWA/DOT APPROVAL

MAP REVISED

STATE OF MONTANA
DEPARTMENT OF TRANSPORTATION
HIGHWAYS DIVISION
RIGHT OF WAY PLAN
GLACIER COUNTY

SCALE: 0 50' 100' 200' 300'

0594BRCB1.ROW

MONTANA DEPARTMENT OF TRANSPORTATION

RDROW

30-SEP-1992 13:04 RDROW

MONTANA CADD

zgo0:[32.6J0594brcb1.row;1

STATE	RIGHT OF WAY ID.	SHEET NO.	TOTAL SHEETS
MONTANA	F I-3(30) 225	11	41
PROJECT NUMBER 0594-012			
BROWNING - CUTBANK			

OWNERSHIP

PARCEL	NAME	ADDRESS	TOTAL AREA	GROSS R/W AREA	EX. EASE. AREA	NET AREA	REMAINDER LEFT	REMAINDER RIGHT	CONST. PMT. AREA	EASE. AREA
16	BURLINGTON NORTHERN RR			SEE	SHEET	NO. 16				

BACKSLOPE LIMITS INCLUDE ROUNDING
CONSTRUCTION LIMITS: CUT SECTION — TOP OF CUT, DITCH BOTTOM; TOE OF FILL

FHWA/DOT APPROVAL 9-30-92

MAP REVISED

STATE OF MONTANA
DEPARTMENT OF TRANSPORTATION
HIGHWAYS DIVISION
RIGHT OF WAY PLAN
GLACIER COUNTY

SCALE:
0 50' 100' 200' 300'

0594BRCB2.ROW

MONTANA DEPARTMENT OF TRANSPORTATION
F.L.HAKE

RDROW

3	6	9	MONTANA CADD
2	5	8	30-SEP-1992 12:42 RDROW
	4	7	bpoh:t_32, 610594brcb2. row, 1

STATE	RIGHT OF WAY ID.	SHEET NO.	TOTAL SHEETS
MONTANA	F 1-3(12)225	12	41

PROJECT NUMBER 0594-012

BROWNING - CUTBANK

OWNERSHIP

PARCEL	NAME	ADDRESS	TOTAL AREA	GROSS R/W AREA	EX. EASE. AREA	NET AREA	REMAINDER LEFT	REMAINDER RIGHT	CONST. PMT. AREA	EASE. AREA
16	BURLINGTON NORTHERN RR			SEE	SHEET	NO. 16				
17	FRANK J. & JOYCE E. STOKES			4.62 AC.	1.92 AC.	2.70 AC.				
18	EMILY ELDRIDGE			SEE	SHEET	NO. 13				

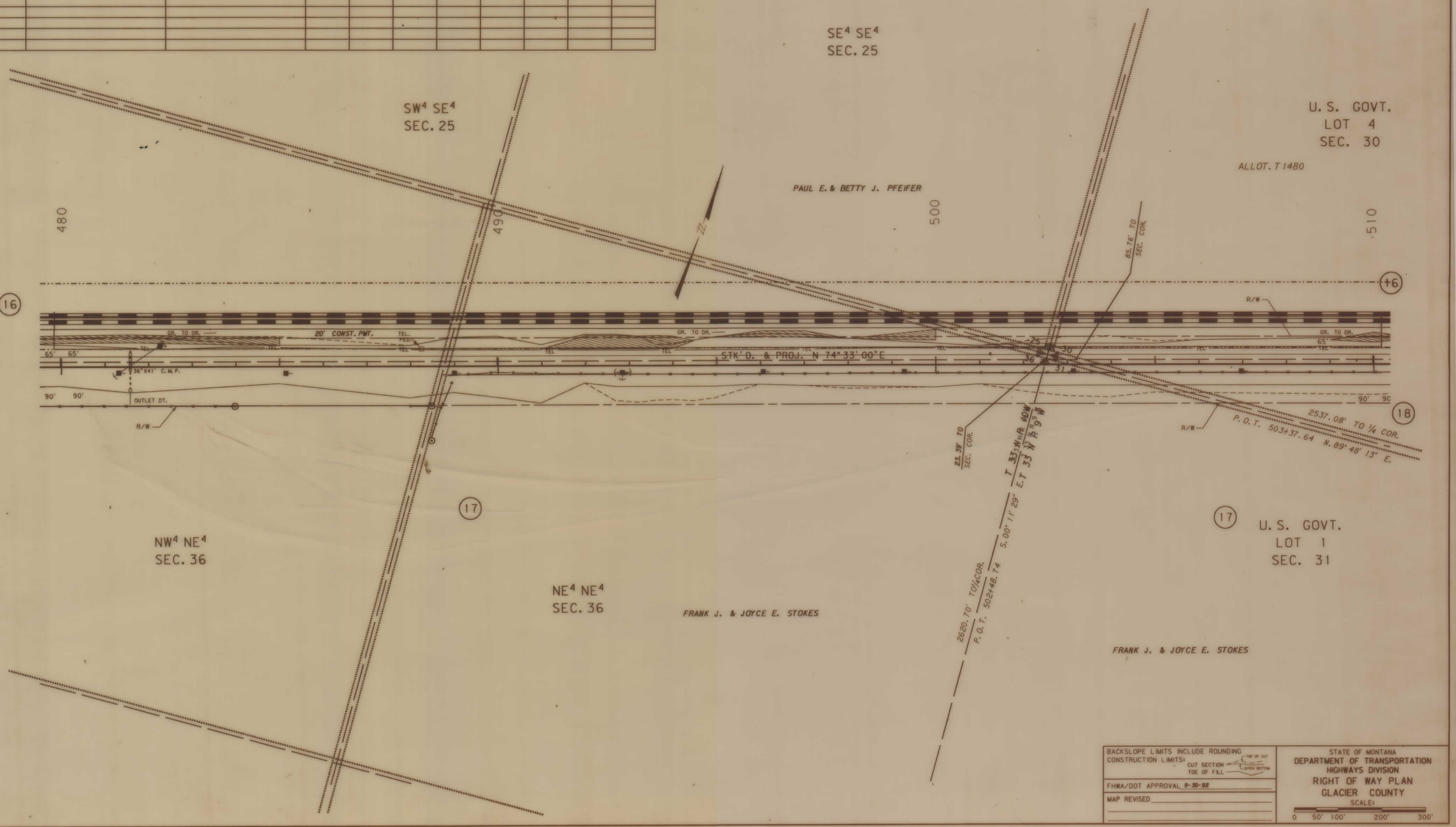

BACKSLOPE LIMITS INCLUDE ROUNDING
CONSTRUCTION LIMITS: CUT SECTION — TOP OF CUT; TOE OF FILL — DITCH BOTTOM

FHWA/DOT APPROVAL 9-30-92

MAP REVISED

STATE OF MONTANA
DEPARTMENT OF TRANSPORTATION
HIGHWAYS DIVISION
RIGHT OF WAY PLAN
GLACIER COUNTY

SCALE: 0 50' 100' 200' 300'

0594BRCB2.ROW

F 1-3(30)225 SHT 12 OF 42

RDROW

MONTANA DEPARTMENT OF TRANSPORTATION
FLUME

30-SEP-1992 12:42 RDROW
MONTANA CADD
cgadd: f 32, 610594brcb2. rowr. 1

3	6	9
	5	8
1	4	7

STATE	RIGHT OF WAY ID.	SHEET NO.	TOTAL SHEETS
MONTANA	F 1-3(30) 225	13	41

PROJECT NUMBER 0594-012

BROWNING - CUTBANK

OWNERSHIP

PARCEL	NAME	ADDRESS	TOTAL AREA	GROSS R/W AREA	EX. EASE. AREA	NET AREA	REMAINDER LEFT	REMAINDER RIGHT	CONST. PMT. AREA	EASE. AREA
16	BURLINGTON NORTHERN RR			SEE	SHEET	NO. 16				
18	EMILY ELDRIDGE			T 33 N R	3.65 AC.	3.75 AC.				
19	FRANK J. & JOYCE E. STOKES			0.12 AC.	0	0.12 AC.				
20	PETER CUTFINGER			SEE	SHEET	NO. 14				

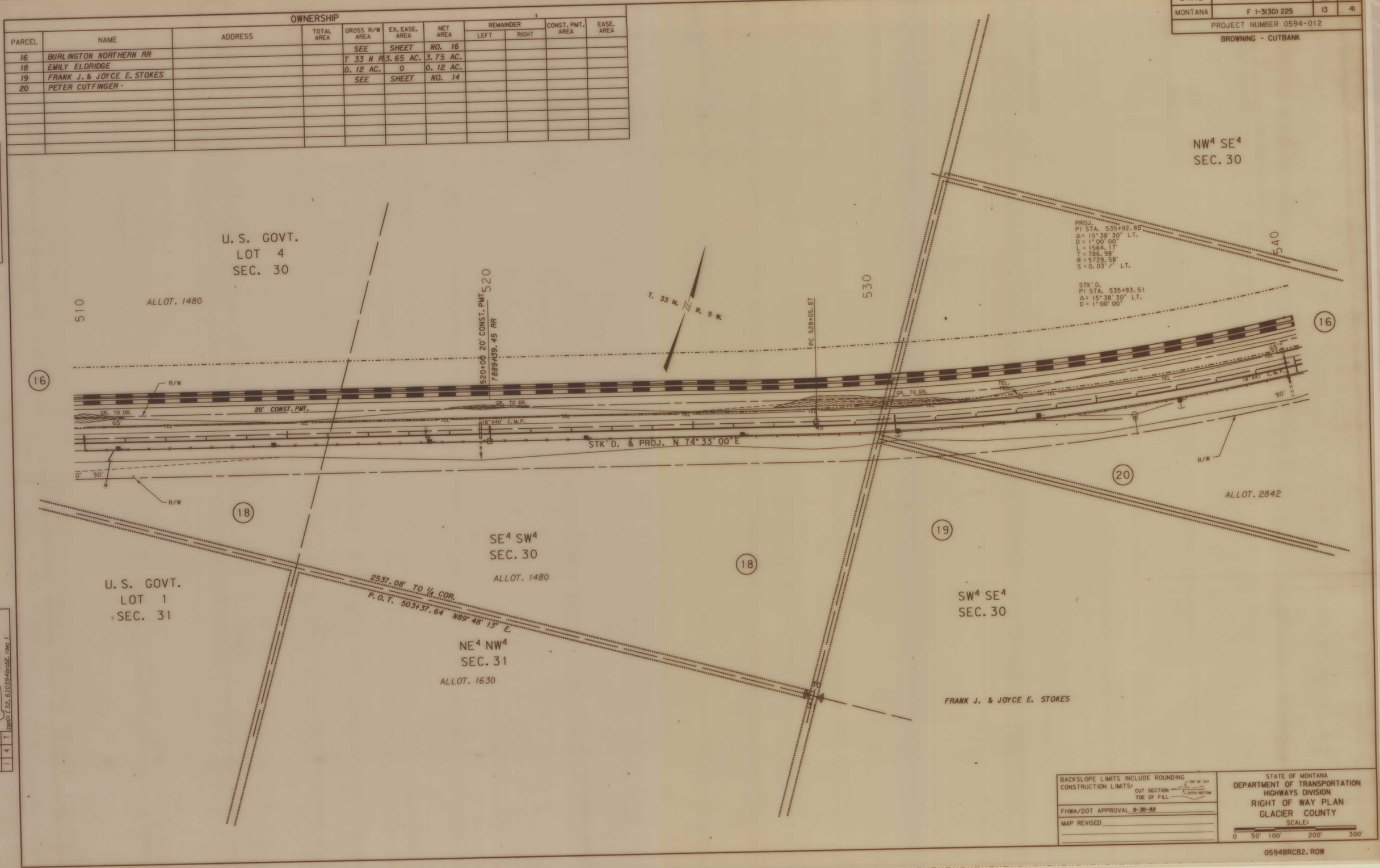

BACKSLOPE LIMITS INCLUDE ROUNDING
CONSTRUCTION LIMITS: CUT SECTION — TOP OF CUT; TOE OF FILL — DITCH BOTTOM

FHWA/DOT APPROVAL 9-30-92

MAP REVISED

STATE OF MONTANA
DEPARTMENT OF TRANSPORTATION
HIGHWAYS DIVISION
RIGHT OF WAY PLAN
GLACIER COUNTY

SCALE:
0 50' 100' 200' 300'

0594BRCB2.ROW

MONTANA DEPARTMENT OF TRANSPORTATION

RDROW

6	9	MONTANA CADD
2	5	8
1	4	7

30-SEP-1992
12:42
RDROW
/opt0/f35_6170594/rcb2_row; 1

STATE	RIGHT OF WAY ID.	SHEET NO.	TOTAL SHEETS
MONTANA	F 1-3(12)225	14	41

PROJECT NUMBER 0594-012

BROWNING - CUTBANK

OWNERSHIP

PARCEL	NAME	ADDRESS	TOTAL AREA	GROSS R/W AREA	EX. EASE. AREA	NET AREA	REMAINDER LEFT	REMAINDER RIGHT	CONST. PMT. AREA	EASE. AREA
16	BURLINGTON NORTHERN RR			SEE	SHEET	NO. 16				
20	PETER CUTFINGER			4.39 AC.	2.24 AC.	2.15 AC.				
21	FRANK J. & JOYCE E. STOKES			0.40 AC.	0.06 AC.	0.34 AC.				
22	URSULA FITZPATRICK			3.90 AC.	1.70 AC.	2.20 AC.				
23	PAUL E. & BETTY J. PFEIFER			0.37 AC.	0.27 AC.	0.10 AC.				
24	FRANK J. & JOYCE E. STOKES			SEE	SHEET	NO. 15				

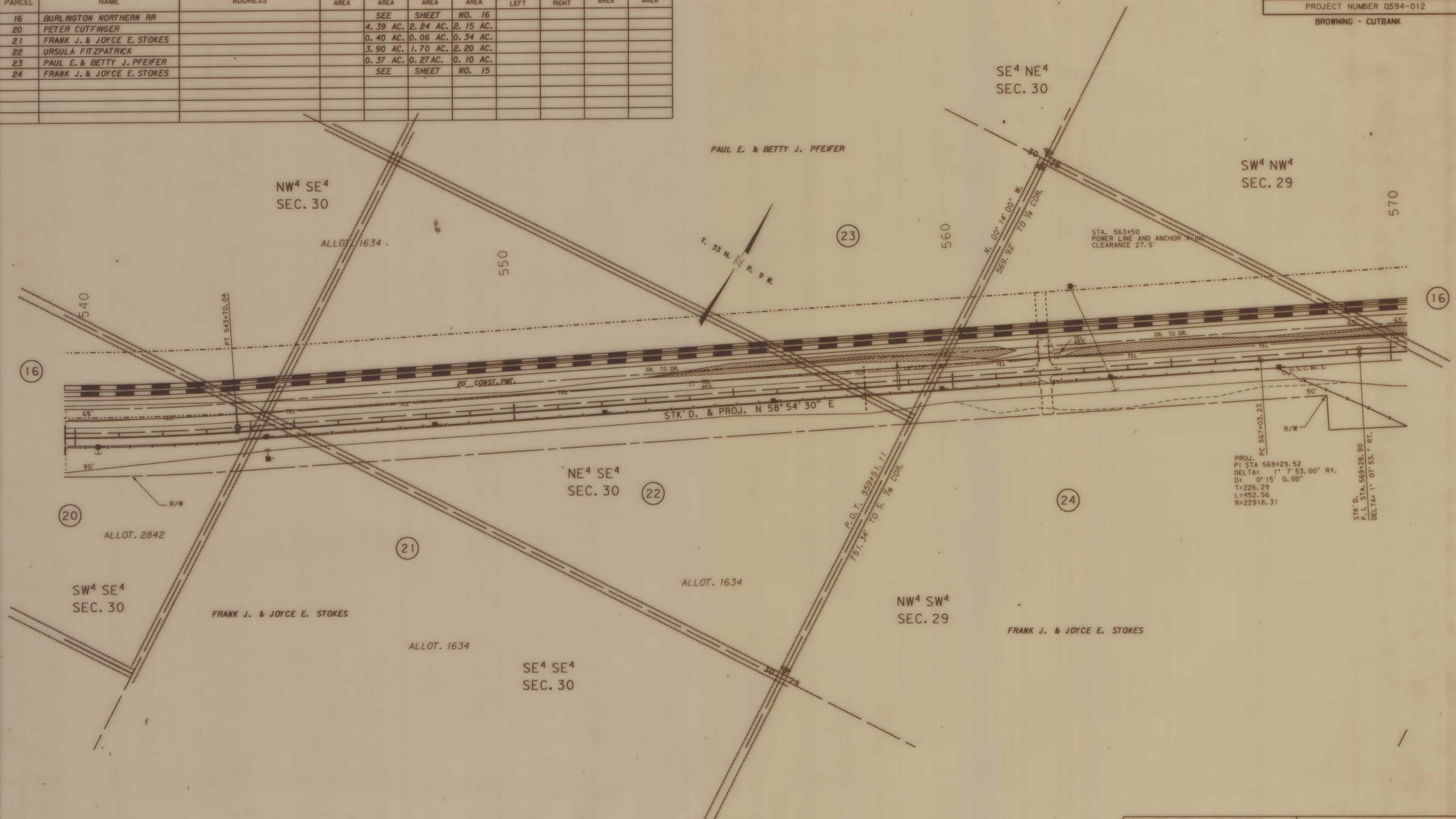

RDROW

3	6	9
2	5	8
1		7

MONTANA CADD

30-SEP-1992 12:48 RDROW

logo(-132, 670594)rcb2, cnvs 1

BACKSLOPE LIMITS INCLUDE ROUNDING
CONSTRUCTION LIMITS: TOP OF CUT CUT SECTION

STATE OF MONTANA
DEPARTMENT OF TRANSPORTATION

F 1-3(30)225 SHT 14

STATE	RIGHT OF WAY ID.	SHEET NO.	TOTAL SHEETS
MONTANA	F 1-3(30) 225	15	41

PROJECT NUMBER 0594-012

BROWNING - CUTBANK

OWNERSHIP

PARCEL	NAME	ADDRESS	TOTAL AREA	GROSS R/W AREA	EX. EASE. AREA	NET AREA	REMAINDER LEFT	REMAINDER RIGHT	CONST. PMT. AREA	EASE. AREA
16	BURLINGTON NORTHERN RR			SEE	SHEET	NO. 16				
24	FRANK J. & JOYCE E. STOKES			4.35 AC.	2.79 AC.	1.56 AC				
25	JULIUS R. & ROSEMARY PFEIF			SEE	SHEET	NO. 16				

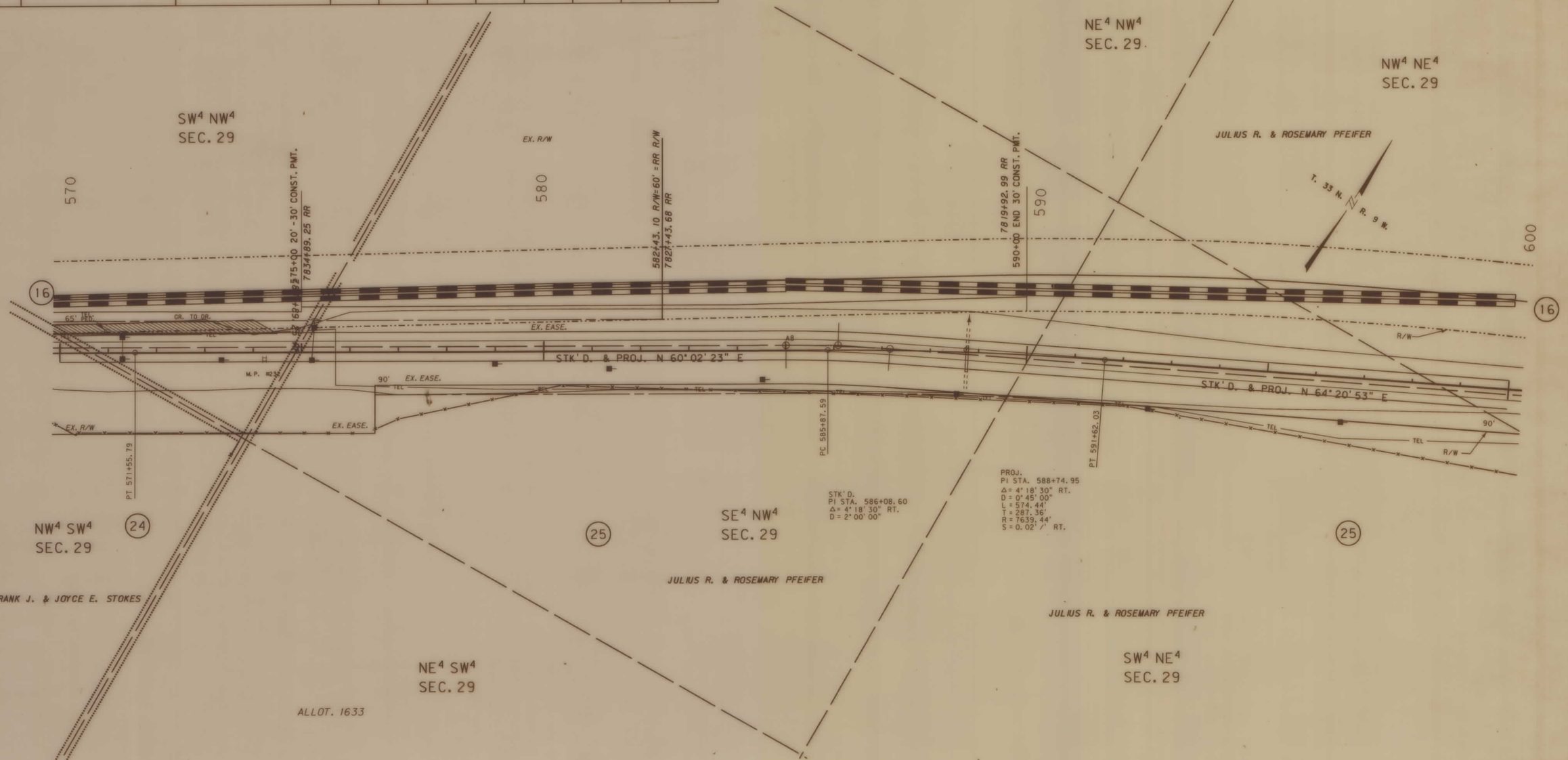

BACKSLOPE LIMITS INCLUDE ROUNDING
CONSTRUCTION LIMITS: CUT SECTION — TOP OF CUT; TOE OF FILL — DITCH BOTTOM

FHWA/DOT APPROVAL 9-30-92

MAP REVISED

STATE OF MONTANA
DEPARTMENT OF TRANSPORTATION
HIGHWAYS DIVISION
RIGHT OF WAY PLAN
GLACIER COUNTY

SCALE:
0 50' 100' 200' 300'

0594BRCB2.ROW

F 1-3(30)225 SHT 15 OF 42

RDROW

MONTANA DEPARTMENT OF TRANSPORTATION FLUME

30-SEP-1992 12:48 RDROW

MONTANA CADD

Dgn01 f-32, 6,10,594brcb2, row, 1

3 6 9 2 8 1 4 7

STATE	RIGHT OF WAY ID.	SHEET NO.	TOTAL SHEETS
MONTANA	F 1-3(30) 225	16	41
PROJECT NUMBER 0594-012			

BROWNING - CUTBANK

OWNERSHIP

PARCEL	NAME	ADDRESS	TOTAL AREA	GROSS R/W AREA	EX. EASE. AREA	NET AREA	REMAINDER LEFT	REMAINDER RIGHT	CONST. PMT. AREA	EASE. AREA
16	BURLINGTON NORTHERN RR			6.18 AC.	0	6.18 AC.			4.51 AC.	
25	JULIUS R. & ROSEMARY PFEI	FER		12.55 AC	12.03 AC	0.52 AC.				
26	WILLILAM FITZPATRICK			8.57 AC.	8.48 AC.	0.09 AC.				
27	ALFREDA FITZPATRICK			SEE	SHEET	NO. 17				

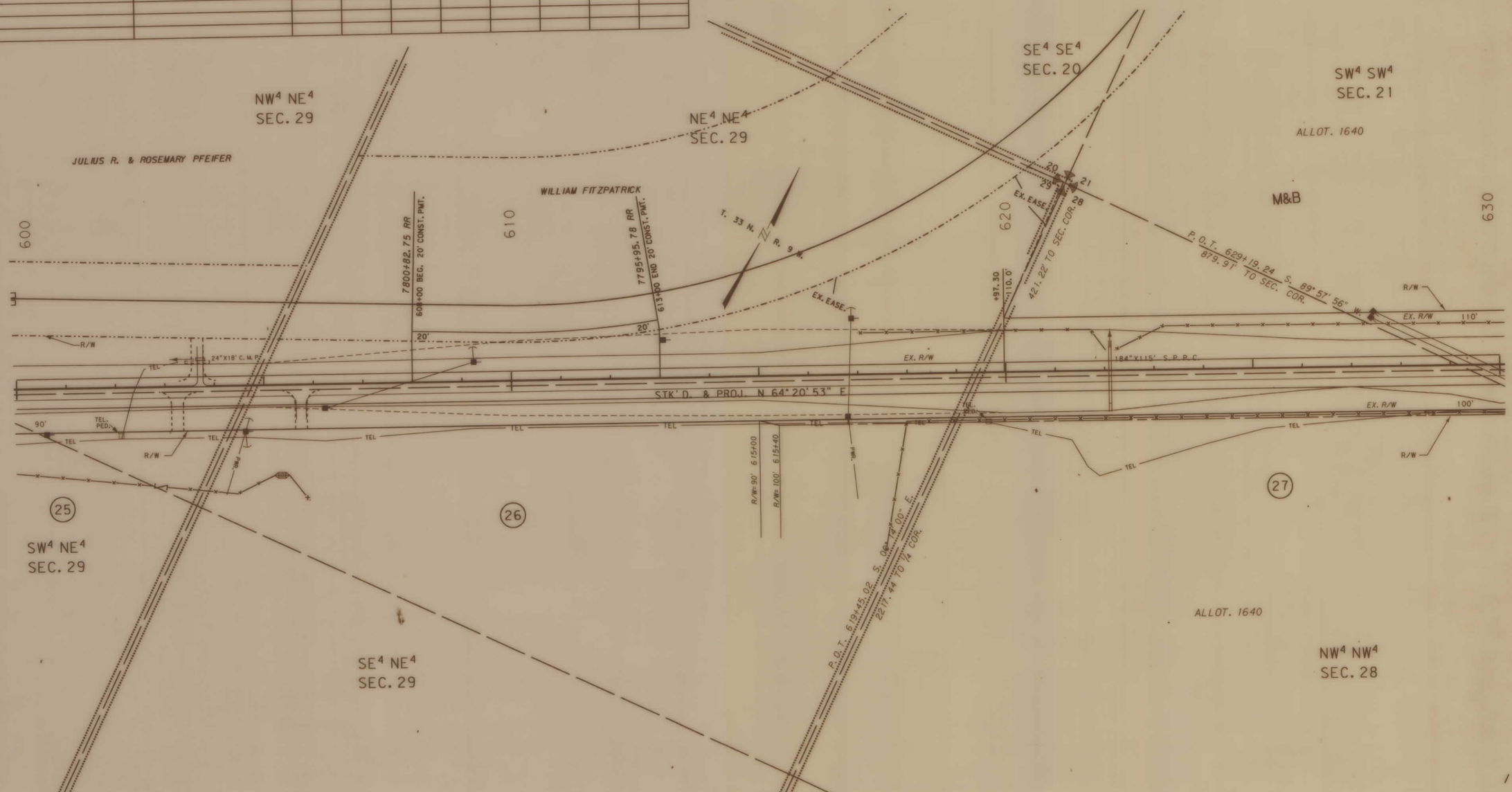

BACKSLOPE LIMITS INCLUDE ROUNDING
CONSTRUCTION LIMITS: CUT SECTION — TOP OF CUT; TOE OF FILL — DITCH BOTTOM

FHWA/DOT APPROVAL 9-30-92

MAP REVISED

STATE OF MONTANA
DEPARTMENT OF TRANSPORTATION
HIGHWAYS DIVISION
RIGHT OF WAY PLAN
GLACIER COUNTY

SCALE: 0 50' 100' 200' 300'

0594BRCB2.ROW

MONTANA DEPARTMENT OF TRANSPORTATION

RDROW

30-SEP-1992 12:48 RDROW
MONTANA CADD
lzpo01.t.32, 6.10594brcb2.rows 1

STATE	RIGHT OF WAY ID.	SHEET NO.	TOTAL SHEETS
MONTANA	F I-3(30) 225	17	41
PROJECT NUMBER 0594-012			
BROWNING - CUTBANK			

OWNERSHIP

PARCEL	NAME	ADDRESS	TOTAL AREA	GROSS R/W AREA	EX. EASE. AREA	NET AREA	REMAINDER LEFT	REMAINDER RIGHT	CONST. PMT. AREA	EASE. AREA
27	ALFREDO FITZPATRICK			18.38 AC	13.22 AC	5.16 AC.				
28	MARTIN FITZPATRICK			SEE	SHEET	NO. 18				

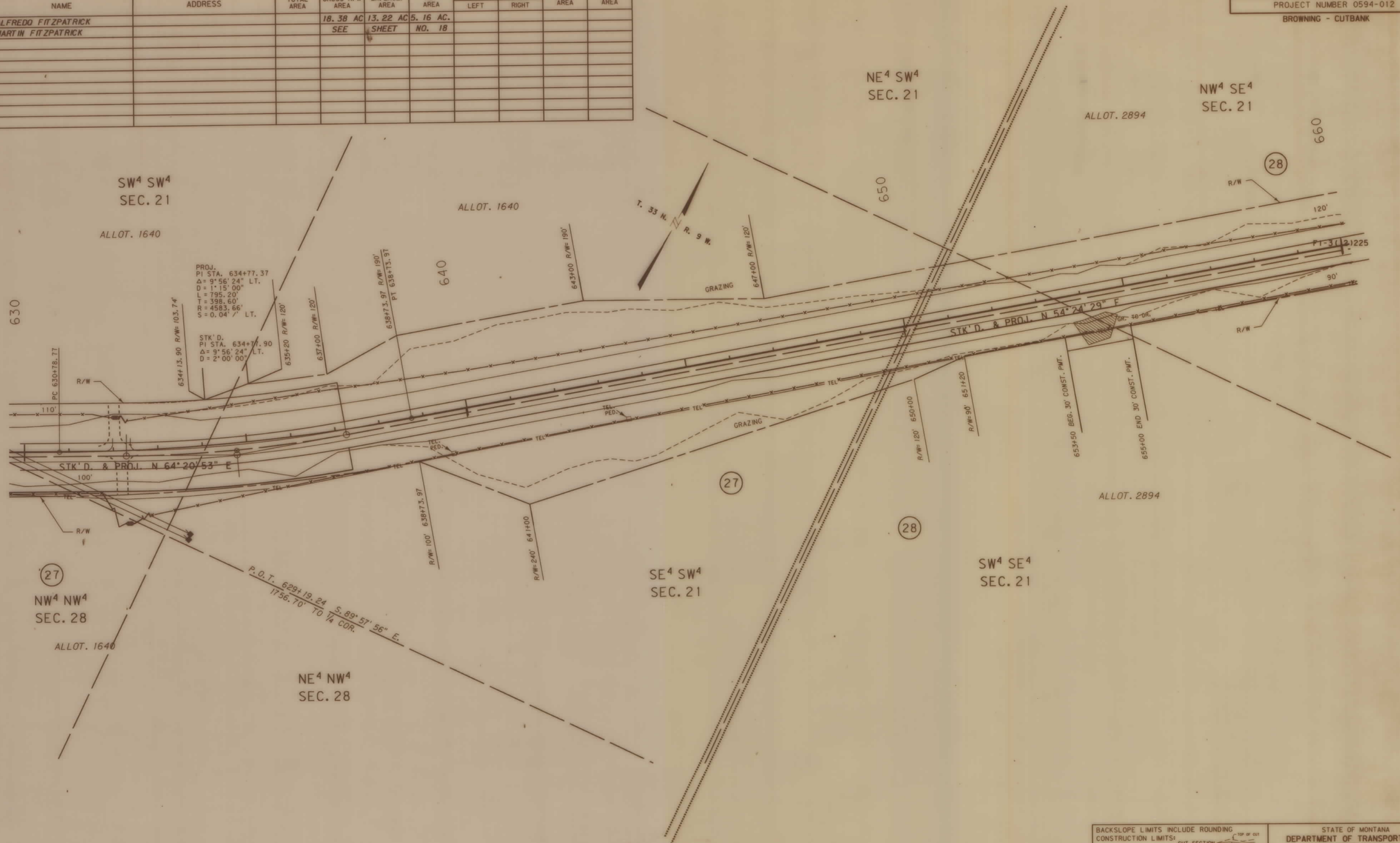

BACKSLOPE LIMITS INCLUDE ROUNDING
CONSTRUCTION LIMITS: CUT SECTION — TOP OF CUT, DITCH BOTTOM; TOE OF FILL

FHWA/DOT APPROVAL 9-30-92

MAP REVISED

STATE OF MONTANA
DEPARTMENT OF TRANSPORTATION
HIGHWAYS DIVISION
RIGHT OF WAY PLAN
GLACIER COUNTY

SCALE: 0 50' 100' 200' 300'

0594BRCB2.ROW

RDROW

MONTANA DEPARTMENT OF TRANSPORTATION

30-SEP-1992 12:51 RDROW
MONTANA CADD
cpd01:f32, 610594brcab2, row, 1

3	6	9
2	5	8
1	4	

STATE	RIGHT OF WAY ID.	SHEET NO.	TOTAL SHEETS
MONTANA	F 1-3(30) 225	18	41

PROJECT NUMBER 0594-012

BROWNING - CUTBANK

OWNERSHIP

PARCEL	NAME	ADDRESS	TOTAL AREA	GROSS R/W AREA	EX. EASE. AREA	NET AREA	REMAINDER LEFT	REMAINDER RIGHT	CONST. PMT. AREA	EASE. AREA
				13.21 AC	8.22 AC.	4.99 AC.			0.10 AC.	
28	MARTIN FITZPATRICK									

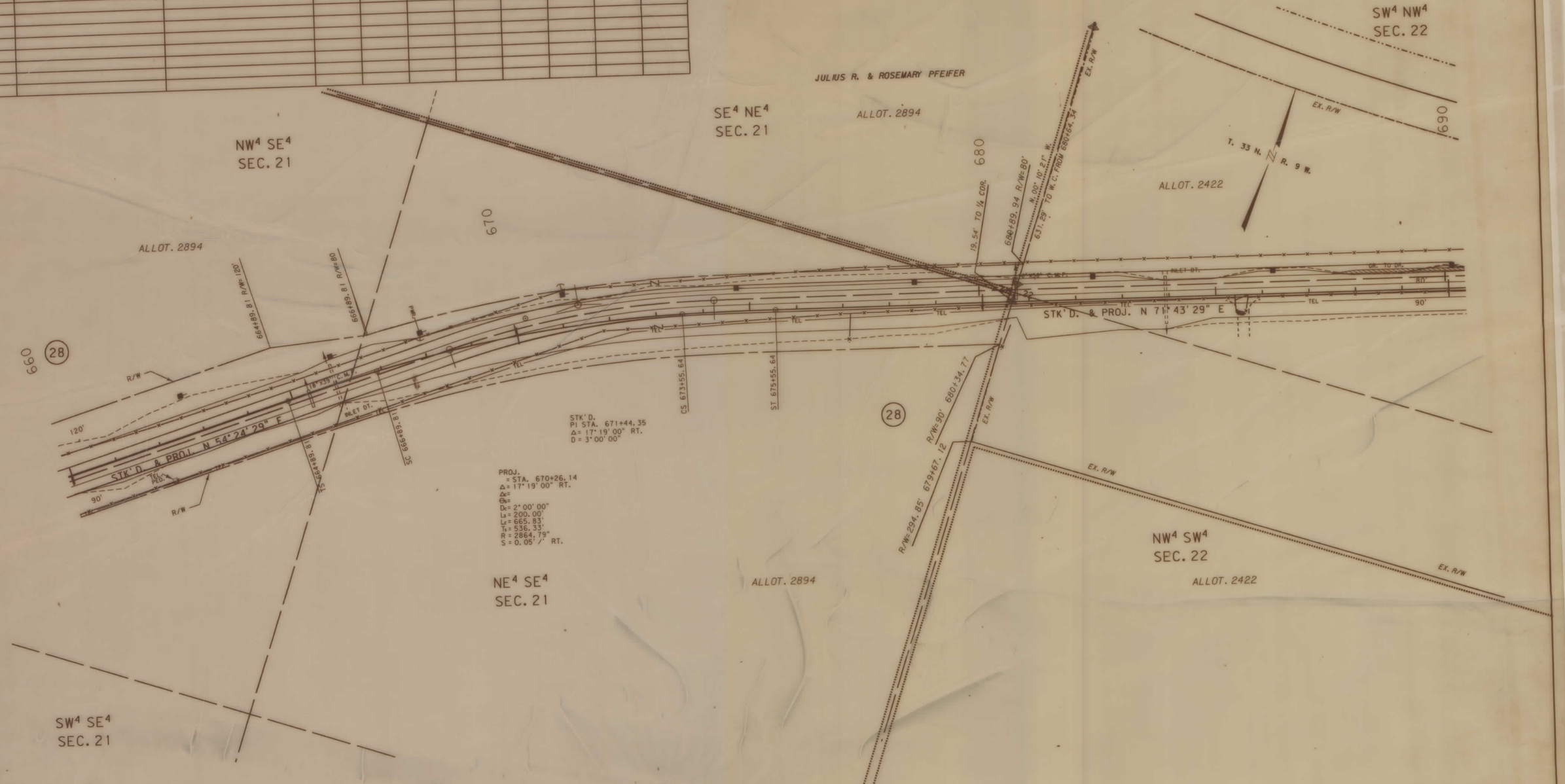

BACKSLOPE LIMITS INCLUDE ROUNDING
CONSTRUCTION LIMITS: CUT SECTION — TOP OF CUT, DITCH BOTTOM; TOE OF FILL

FHWA/DOT APPROVAL 9-30-92

MAP REVISED

STATE OF MONTANA
DEPARTMENT OF TRANSPORTATION
HIGHWAYS DIVISION
RIGHT OF WAY PLAN
GLACIER COUNTY

SCALE: 0 50' 100' 200' 300'

0594BRCB2. ROW

MONTANA DEPARTMENT OF TRANSPORTATION

RDROW

3	6	9	MONTANA CADD
2	5		
1	4	7	

30-SEP-1992 12:51 RDROW
zpodt f32, 610594brcb2. rowv. 1

STATE	RIGHT OF WAY ID.	SHEET NO.	TOTAL SHEETS
MONTANA	F 1-3(30) 225	19	41
PROJECT NUMBER 0594-012			
BROWNING - CUTBANK			

OWNERSHIP

PARCEL	NAME	ADDRESS	TOTAL AREA	GROSS R/W AREA	EX. EASE. AREA	NET AREA	REMAINDER LEFT	REMAINDER RIGHT	CONST. PMT. AREA	EASE. AREA
29	LOUISE BUFFALOHIDE	ALLOT. 2761		SEE	SHEET	NO. 20				
30	BURLINGTON NORTHERN RR			SEE	SHEET	NO. 27				

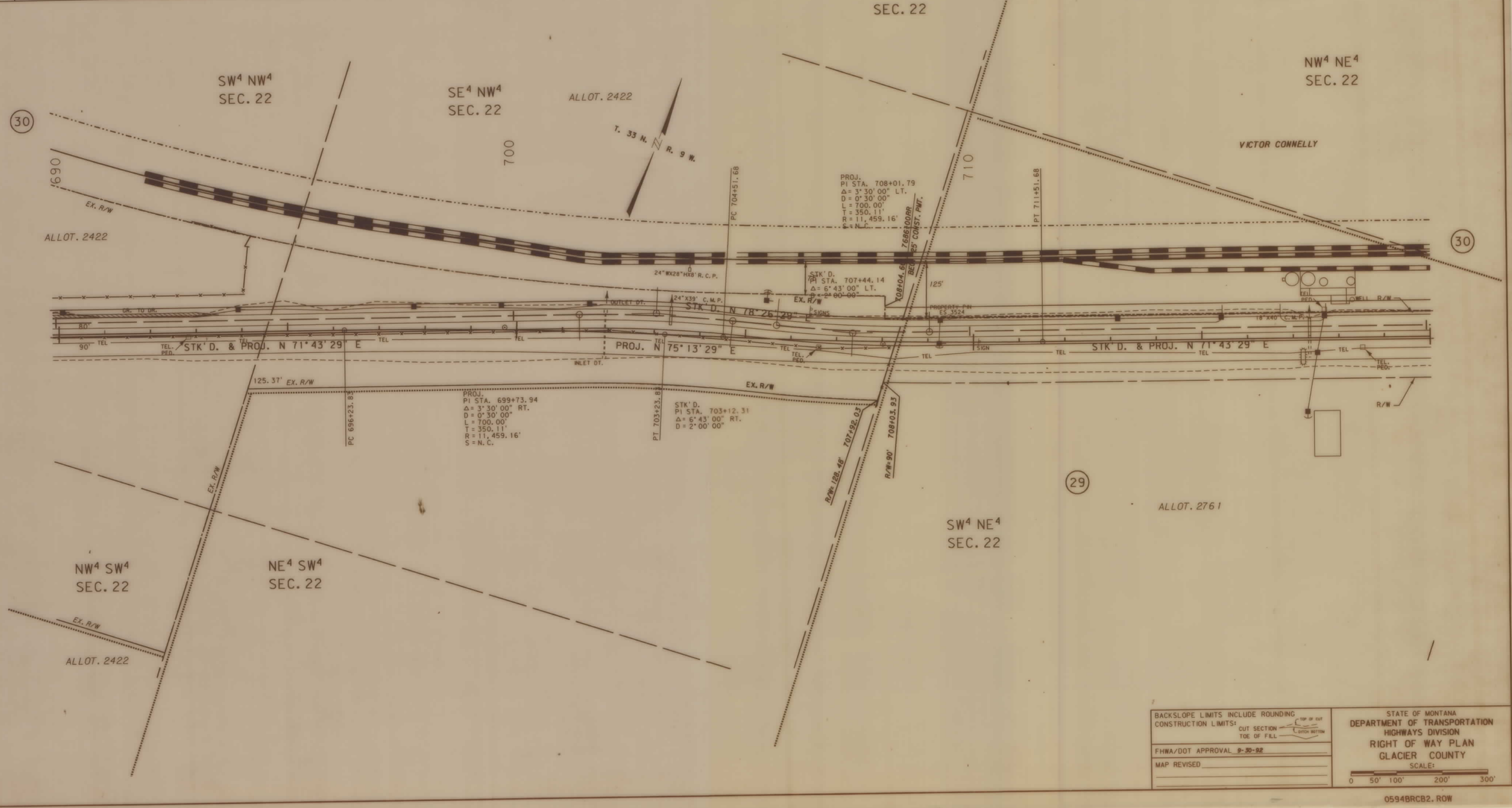

BACKSLOPE LIMITS INCLUDE ROUNDING
CONSTRUCTION LIMITS: CUT SECTION — TOP OF CUT, DITCH BOTTOM; TOE OF FILL

FHWA/DOT APPROVAL 9-30-92

MAP REVISED

STATE OF MONTANA
DEPARTMENT OF TRANSPORTATION
HIGHWAYS DIVISION
RIGHT OF WAY PLAN
GLACIER COUNTY

SCALE:
0 50' 100' 200' 300'

0594BRCB2.ROW

MONTANA DEPARTMENT OF TRANSPORTATION

RDROW

30-SEP-1992 12:51 RDROW
MONTANA CADD
Page0: f 32, 6,105948rcb2, row, 1

F1-3(30)225 SH 19 OF 42

STATE	RIGHT OF WAY ID.	SHEET NO.	TOTAL SHEETS
MONTANA	F 1-3(30) 225	20	41
PROJECT NUMBER 0594-012			

BROWNING - CUTBANK

OWNERSHIP

PARCEL	NAME	ADDRESS	TOTAL AREA	GROSS R/W AREA	EX. EASE. AREA	NET AREA	REMAINDER LEFT	REMAINDER RIGHT	CONST. PMT. AREA	EASE. AREA
30	BURLINGTON NORTHERN RR			SEE	SHEET	NO. 27				
29	LOUISE BUFFALOHIDE	ALLOT. 2761		4.55 AC.	1.89 AC.	2.66 AC.				
31	WILLIAM BUFFALOHIDE	ALLOT. 913		1.31 AC.	0.45 AC.	0.86 AC.				
32	VICTOR CONNELLY, ETAL			3.26 AC.	1.77 AC.	1.49 AC.				
33	U.S.R.S.			SEE	SHEET	NO. 21				

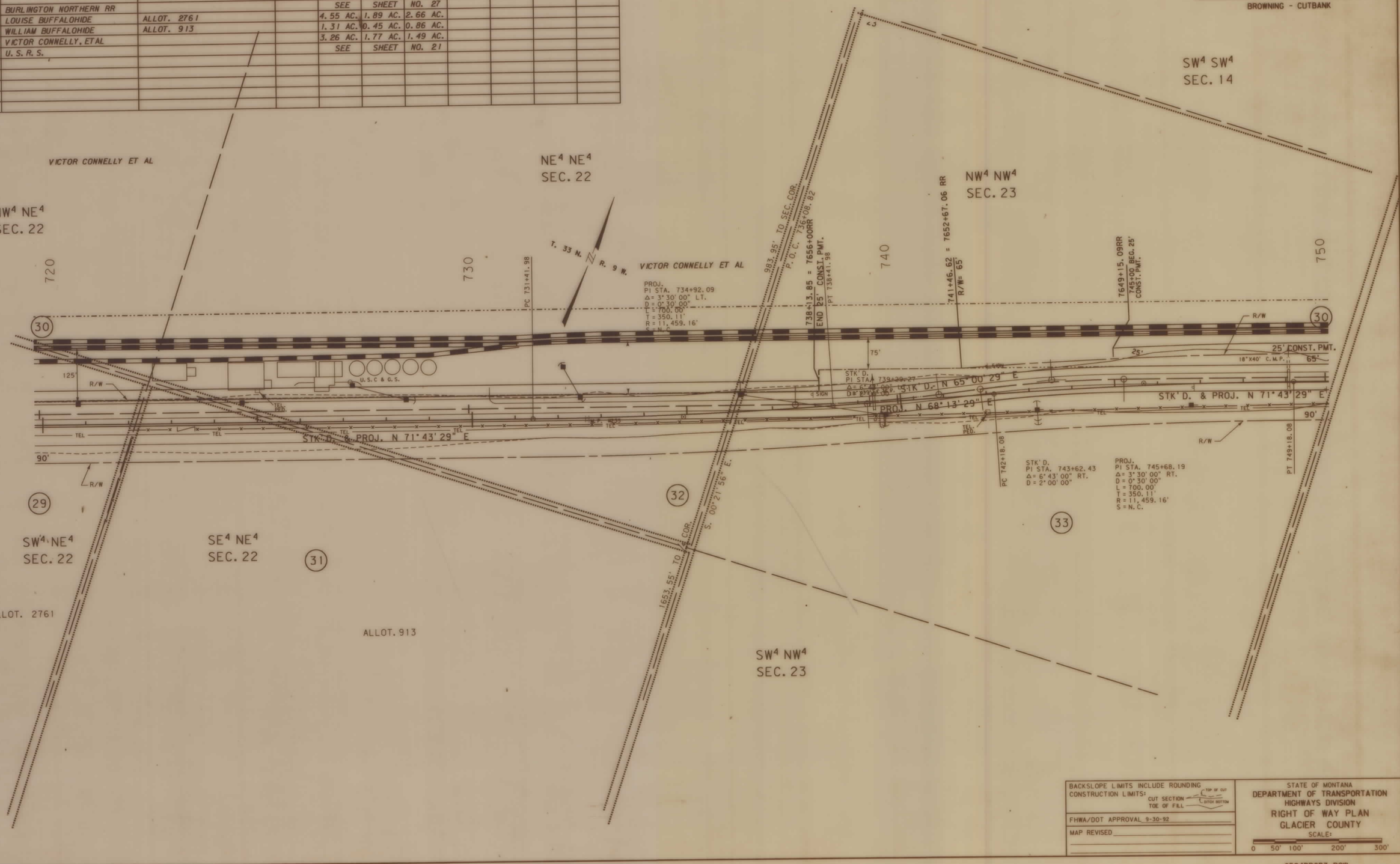

BACKSLOPE LIMITS INCLUDE ROUNDING
CONSTRUCTION LIMITS:
CUT SECTION — TOP OF CUT, DITCH BOTTOM
TOE OF FILL

FHWA/DOT APPROVAL 9-30-92

MAP REVISED

STATE OF MONTANA
DEPARTMENT OF TRANSPORTATION
HIGHWAYS DIVISION
RIGHT OF WAY PLAN
GLACIER COUNTY

SCALE:
0 50' 100' 200' 300'

0594BRCB3.ROW

MONTANA DEPARTMENT OF TRANSPORTATION
FILMAR

RDROW

3	6	9
2	5	8
	4	7

MONTANA CADD
30-SEP-1992 12:18
RDROW
zpool:T32,610594brcb3.row,1

F 1-3(30)225 SHT 20 OF 42

STATE	RIGHT OF WAY ID.	SHEET NO.	TOTAL SHEETS
MONTANA	F 1-3(30) 225	21	41
PROJECT NUMBER 0594-012			

BROWNING - CUTBANK

OWNERSHIP

PARCEL	NAME	ADDRESS	TOTAL AREA	GROSS R/W AREA	EX. EASE. AREA	NET AREA	REMAINDER LEFT	REMAINDER RIGHT	CONST. PMT. AREA	EASE. AREA
30	BURLINGTON NNORTHERN RR			SEE	SHEET	NO. 27				
33	U. S. R. S.			4.55 AC.	3.04 AC.	1.51 AC.				
34	FIRST NATIONAL BANK OF	BROWNING		4.12 AC.	2.17 AC.	1.95 AC				
35	BLACKFEET TRIBE			4.12 AC.	2.19 AC.	1.94 AC.			0.25 AC.	
36	JOHN BUFFALOHIDE			SEE	SHEET	NO. 22				

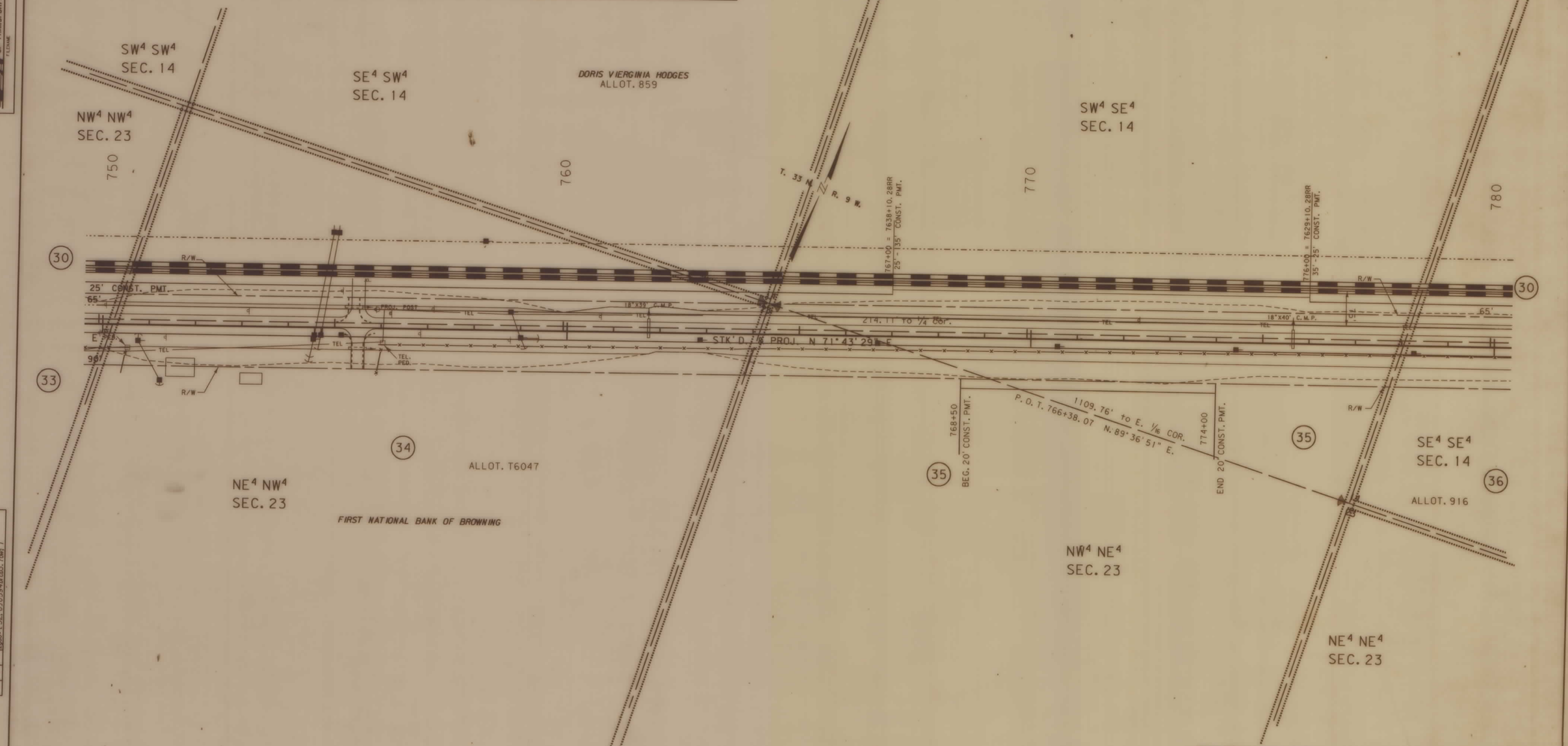

BACKSLOPE LIMITS INCLUDE ROUNDING
CONSTRUCTION LIMITS:
CUT SECTION — TOP OF CUT
TOE OF FILL — DITCH BOTTOM

FHWA/DOT APPROVAL 9-30-92

MAP REVISED

STATE OF MONTANA
DEPARTMENT OF TRANSPORTATION
HIGHWAYS DIVISION
RIGHT OF WAY PLAN
GLACIER COUNTY

SCALE:
0 50' 100' 200' 300'

MONTANA DEPARTMENT OF TRANSPORTATION
FLEXIME

RDROW

MONTANA CADD
30-SEP-1992 12:18
RDROW
bgp01:f32_610594brcb3_row; 1

3	6	9
	5	8
	1	4	7

F 1-3(30)225 SHT 21 OF 42

STATE	RIGHT OF WAY ID.	SHEET NO.	TOTAL SHEETS
MONTANA	F 1-3(30) 225	22	41
PROJECT NUMBER 0594-012			

BROWNING - CUTBANK

OWNERSHIP

PARCEL	NAME	ADDRESS	TOTAL AREA	GROSS R/W AREA	EX. EASE. AREA	NET AREA	REMAINDER LEFT	REMAINDER RIGHT	CONST. PMT. AREA	EASE. AREA
30	BURLINGTON NORTHERN RR			SEE	SHEET	NO. 27				
36	JOHN BUFFALOHIDE	ALLOT. 916		4.04 AC.	1.92 AC.	2.12 AC.				
37	TEARINGLODGE	ALLOT. 1238		3.82 AC.	1.91 AC.	1.91 AC.				
38	JOHN HENAULT	ALLOT. 601		SEE	SHEET	NO. 23				
39	EUGENE ELMER PIEFE	ALLOT. 3242		SEE	SHEET	NO. 23				

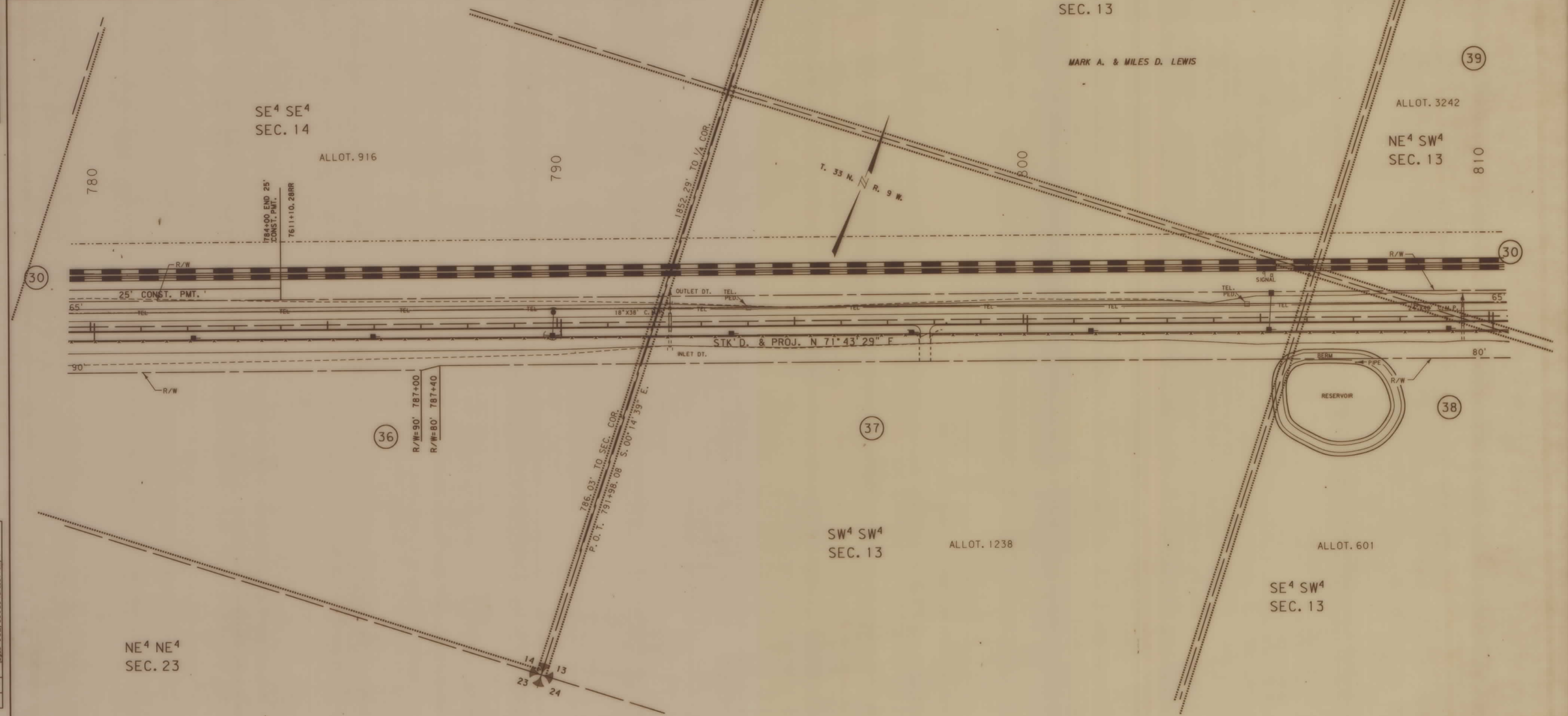

BACKSLOPE LIMITS INCLUDE ROUNDING
CONSTRUCTION LIMITS:
CUT SECTION — TOP OF CUT, DITCH BOTTOM
TOE OF FILL

FHWA/DOT APPROVAL 9-30-92

MAP REVISED

STATE OF MONTANA
DEPARTMENT OF TRANSPORTATION
HIGHWAYS DIVISION
RIGHT OF WAY PLAN
GLACIER COUNTY

SCALE:
0 50' 100' 200' 300'

0594BRCB3.ROW

MONTANA DEPARTMENT OF TRANSPORTATION
FILENAME

RDROW

30-SEP-1992
12:18
RDROW
MONTANA CADD
Dgn0:(32, 6)0594brcb3, cnv: 1

F1-3(30)225 SHT 22 OF 42

STATE	RIGHT OF WAY ID.	SHEET NO.	TOTAL SHEETS
MONTANA	F 1-3 (30) 225	23	41

PROJECT NUMBER 0594-012

BROWNING - CUTBANK

OWNERSHIP

PARCEL	NAME	ADDRESS	TOTAL AREA	GROSS R/W AREA	EX. EASE. AREA	NET AREA	REMAINDER LEFT	REMAINDER RIGHT	CONST. PMT. AREA	EASE. AREA
30.	BURLINGTON NORTHERN RR			SEE	SHEET	NO. 27				
38	JOHN HENAULT	ALLOT. 601		1.20 AC.	0.46 AC.	0.76 AC.				
39	EUGENE ELMER PIEFFE			2.74 AC.	1.51 AC.	1.23 AC			0.03 AC.	
40	LAWRENCE LEE PIERRE	ALLOT. 3243		4.11 AC.	2.06 AC.	2.05 AC.			0.12 AC.	
41	MARIE ISABEL PIERRE	ALLOT. 3244		SEE	SHEET	NO. 24				

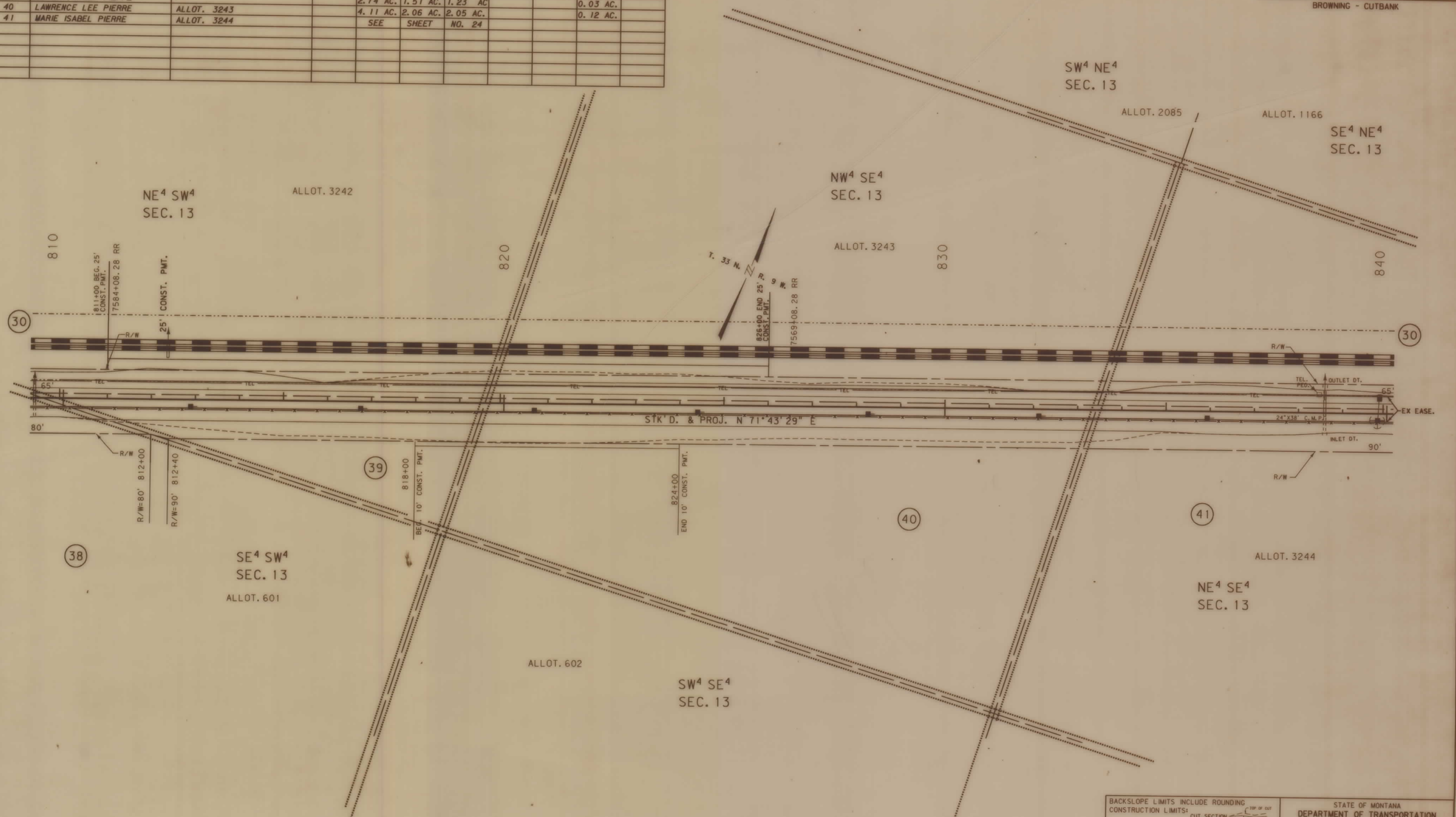

BACKSLOPE LIMITS INCLUDE ROUNDING
CONSTRUCTION LIMITS:
CUT SECTION — TOP OF CUT
TOE OF FILL — DITCH BOTTOM

FHWA/DOT APPROVAL 9-30-92

MAP REVISED

STATE OF MONTANA
DEPARTMENT OF TRANSPORTATION
HIGHWAYS DIVISION
RIGHT OF WAY PLAN
GLACIER COUNTY

SCALE:
0 50' 100' 200' 300'

0594BRCB3.ROW

MONTANA DEPARTMENT OF TRANSPORTATION
FILENAME

RDROW

30-SEP-1992
12:23
RDROW
MONTANA CADD
type:f32, 670594brcb3, row, 1

3	6	9
2	5	8
1		7

F 1-3(30)225 SHT 23 OF 42

STATE	RIGHT OF WAY ID.	SHEET NO.	TOTAL SHEETS
MONTANA	F 1-3(30) 225	24	41
PROJECT NUMBER 0594-012			
BROWNING - CUTBANK			

OWNERSHIP

PARCEL	NAME	ADDRESS	TOTAL AREA	GROSS R/W AREA	EX. EASE. AREA	NET AREA	REMAINDER LEFT	REMAINDER RIGHT	CONST. PMT. AREA	EASE. AREA
30	BURLINGTON NORTHERN RR			SEE	SHEET	NO. 27				
41	MARIE ISABEL PIERRE	ALLOT. 3244		4.14 AC.	2.08 AC.	2.06 AC.				
42	BLACKFOOT TRIBE	ALLOT. T5139		1.92 AC.	0.80 AC.	1.12 AC.				
43	BLACKFOOT TRIBE	ALLOT. T3368-A		2.19 AC.	0.93 AC.	1.26 AC.				
44	BLACKFOOT TRIBE	ALLOT. T5138		SEE	SHEET	NO. 25				

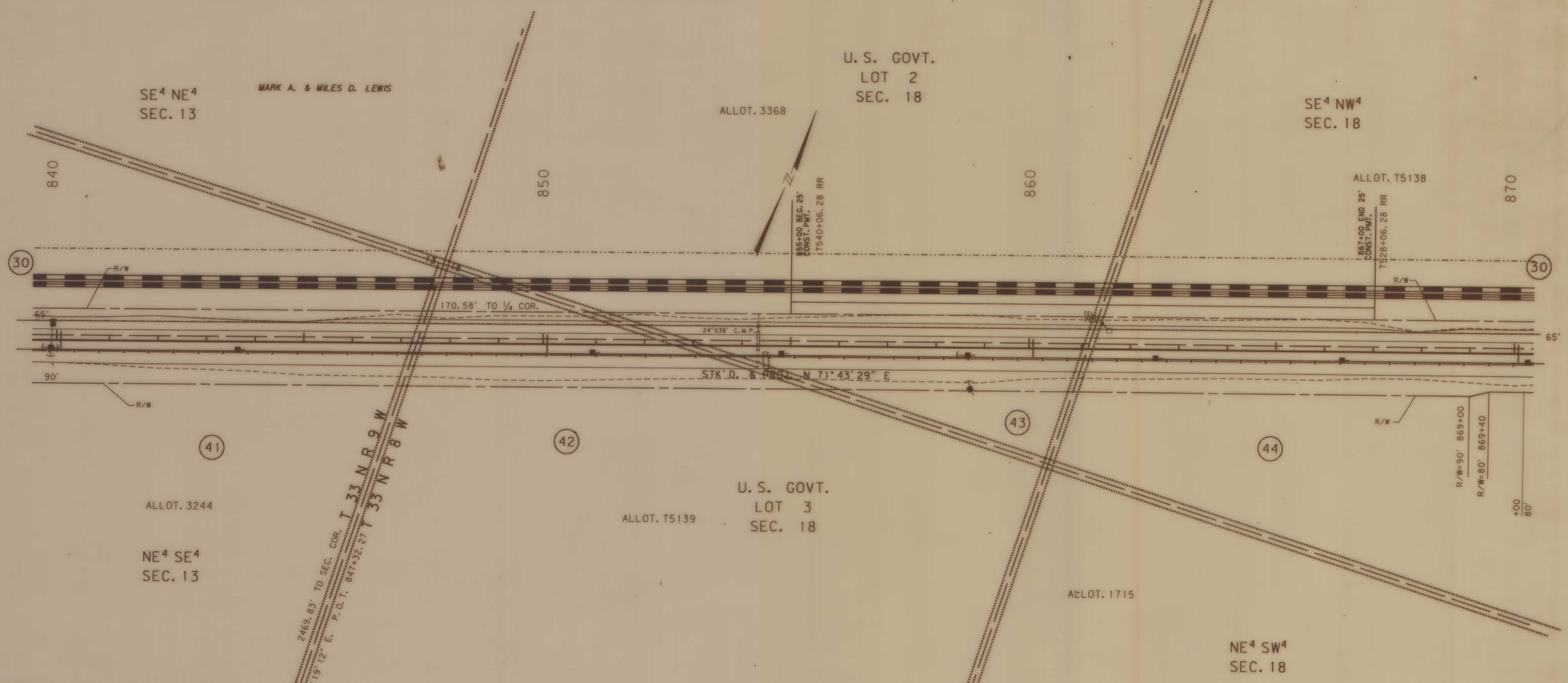

BACKSLOPE LIMITS INCLUDE ROUNDING
CONSTRUCTION LIMITS:
CUT SECTION — TOP OF CUT, DITCH BOTTOM
TOE OF FILL

FHWA/DOT APPROVAL 9-30-92

MAP REVISED

STATE OF MONTANA
DEPARTMENT OF TRANSPORTATION
HIGHWAYS DIVISION
RIGHT OF WAY PLAN
GLACIER COUNTY

SCALE:
0 50' 100' 200' 300'

MONTANA DEPARTMENT OF TRANSPORTATION
FLOWER

RDROW

3	6	9
2	8	MONTANA CADD
1	4	7

30-SEP-1992 12:23
RDROW
zpod: f 32, 6 70594brcb3. rows 1

0594BRCB3. ROW

F 1-3(30)225 SHT 24 OF 42

STATE	RIGHT OF WAY ID.	SHEET NO.	TOTAL SHEETS
MONTANA	F 1-3(30) 225	25	41

PROJECT NUMBER 0594-012

BROWNING - CUTBANK

OWNERSHIP

PARCEL	NAME	ADDRESS	TOTAL AREA	GROSS R/W AREA	EX. EASE. AREA	NET AREA	REMAINDER LEFT	REMAINDER RIGHT	CONST. PMT. AREA	EASE. AREA
30	BURLINGTON NORTHERN RR			SEE	SHEET	NO. 27				
44	BLACKFOOT TRIBE	ALLOT. T5138		4.06 AC.	2.09 AC.	1.97 AC.				
45	LUCILLE W. THOOMPSOON			3.80 AC.	2.04 AC.	1.76 AC.				
46	BLACKFOOT TRIBE	ALLOT. T2880-B		2.13 AC.	1.01 AC.	1.12 AC.				
47	MARY EAGLECHILD	ALLOT. 894		SEE	SHEET	NO. 26				

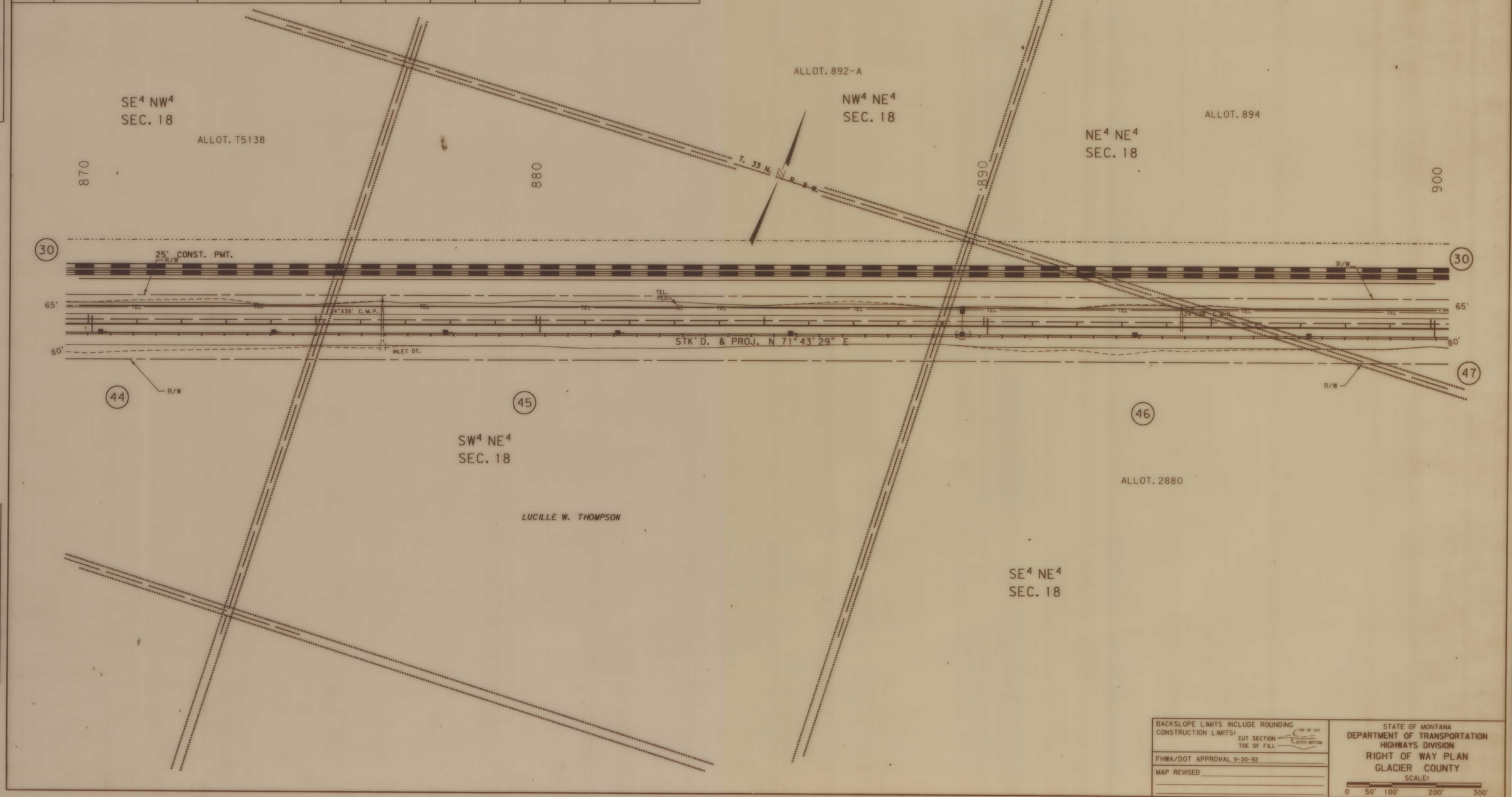

BACKSLOPE LIMITS INCLUDE ROUNDING
CONSTRUCTION LIMITS: CUT SECTION TOP OF CUT DITCH BOTTOM TOE OF FILL

FHWA/DOT APPROVAL 9-30-92

MAP REVISED

STATE OF MONTANA
DEPARTMENT OF TRANSPORTATION
HIGHWAYS DIVISION
RIGHT OF WAY PLAN
GLACIER COUNTY
SCALE:
0 50' 100' 200' 300'

MONTANA DEPARTMENT OF TRANSPORTATION FILENAME

RDROW

3		9
2	5	8
1	4	7

MONTANA CADD
30-SEP-1992 12:23
RDROW
zgd0:[32,6]0594brd3.rdw;1

F 1-3(30)225 SHT 25 OF 42

STATE	RIGHT OF WAY ID.	SHEET NO.	TOTAL SHEETS
MONTANA	F 1-3(30) 225	26	41

PROJECT NUMBER 0594-012

BROWNING - CUTBANK

OWNERSHIP

PARCEL	NAME	ADDRESS	TOTAL AREA	GROSS R/W AREA	EX. EASE. AREA	NET AREA	REMAINDER LEFT	REMAINDER RIGHT	CONST. PMT. AREA	EASE. AREA
30	BURLINGTON NORTHERN RR			SEE	SHEET	NO. 27				
47	MARY EAGLECHILD	ALLOT. 894		1.71 AC.	1.07 AC.	0.64 AC.				
48	GEORGE EAGLECHILD	ALLOT. 893		3.79 AC.	2.05 AC.	1.74 AC.				
49	JAMES EAGLECHILD	ALLOT. 891		SEE	SHEET	NO. 27				
50	FRANK BADOLDMAN	ALLOT. 138		SEE	SHEET	NO. 27				

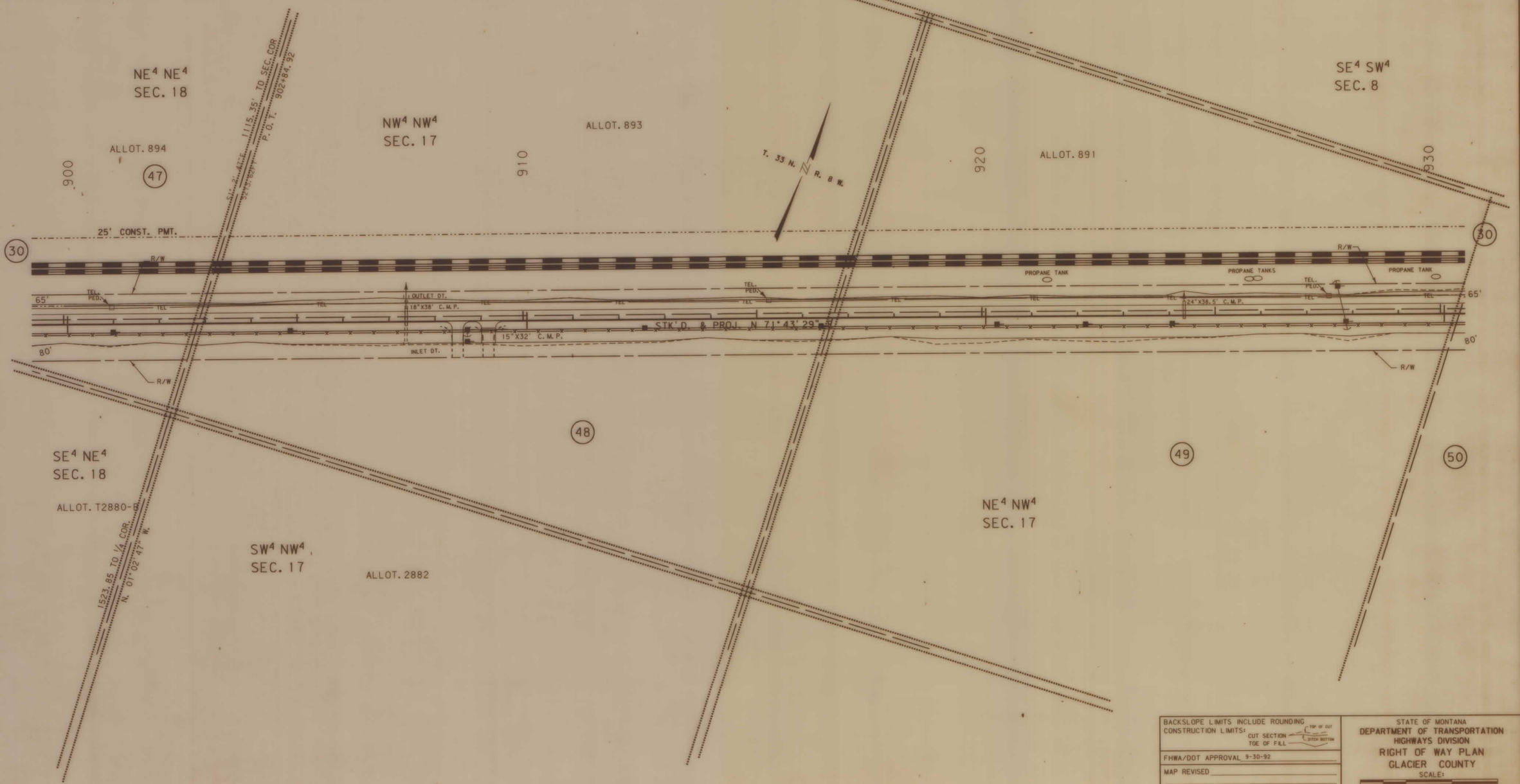

BACKSLOPE LIMITS INCLUDE ROUNDING
CONSTRUCTION LIMITS:
CUT SECTION — TOP OF CUT, DITCH BOTTOM
TOE OF FILL

FHWA/DOT APPROVAL 9-30-92

MAP REVISED

STATE OF MONTANA
DEPARTMENT OF TRANSPORTATION
HIGHWAYS DIVISION
RIGHT OF WAY PLAN
GLACIER COUNTY

SCALE:
0 50' 100' 200' 300'

0594BRCB3. ROW

MONTANA DEPARTMENT OF TRANSPORTATION

RDROW

30-SEP-1992
12:27
RDROW
zoom1.32, 6.10594rcb3. cmx. 1

MONTANA CADD

3	6	9
2	5	8
1	4	

F 1-3(30)225 SHT 26 OF 42

STATE	RIGHT OF WAY ID.	SHEET NO.	TOTAL SHEETS
MONTANA	F 1-3(30) 225	27	41

PROJECT NUMBER 0594-012

BROWNING - CUTBANK

OWNERSHIP

PARCEL	NAME	ADDRESS	TOTAL AREA	GROSS R/W AREA	EX. EASE. AREA	NET AREA	REMAINDER LEFT	REMAINDER RIGHT	CONST. PMT. AREA	EASE. AREA
30	BURLINGTON NOTHERN RR			11.01 AC	0	11.01 AC			5.71 AC.	
49	JAMES EAGLECHILD			3.75 AC.	2.03 AC.	1.72 AC.				
50	FRANK BADOLDMAN	ALLOT. 138		6.43 AC.	2.23 AC.	4.20 AC.				
51	BADOLDMAN	ALLOT. 434		SEE	SHEET	NO. 28				
52	MIKE BADOLDMAN	ALLOT. 436		SEE	SHEET	NO. 28				
83	MARTHA BADOLDMAN	ALLOT. 2695		1.55 AC.	1.41 AC.	0.14 AC.				

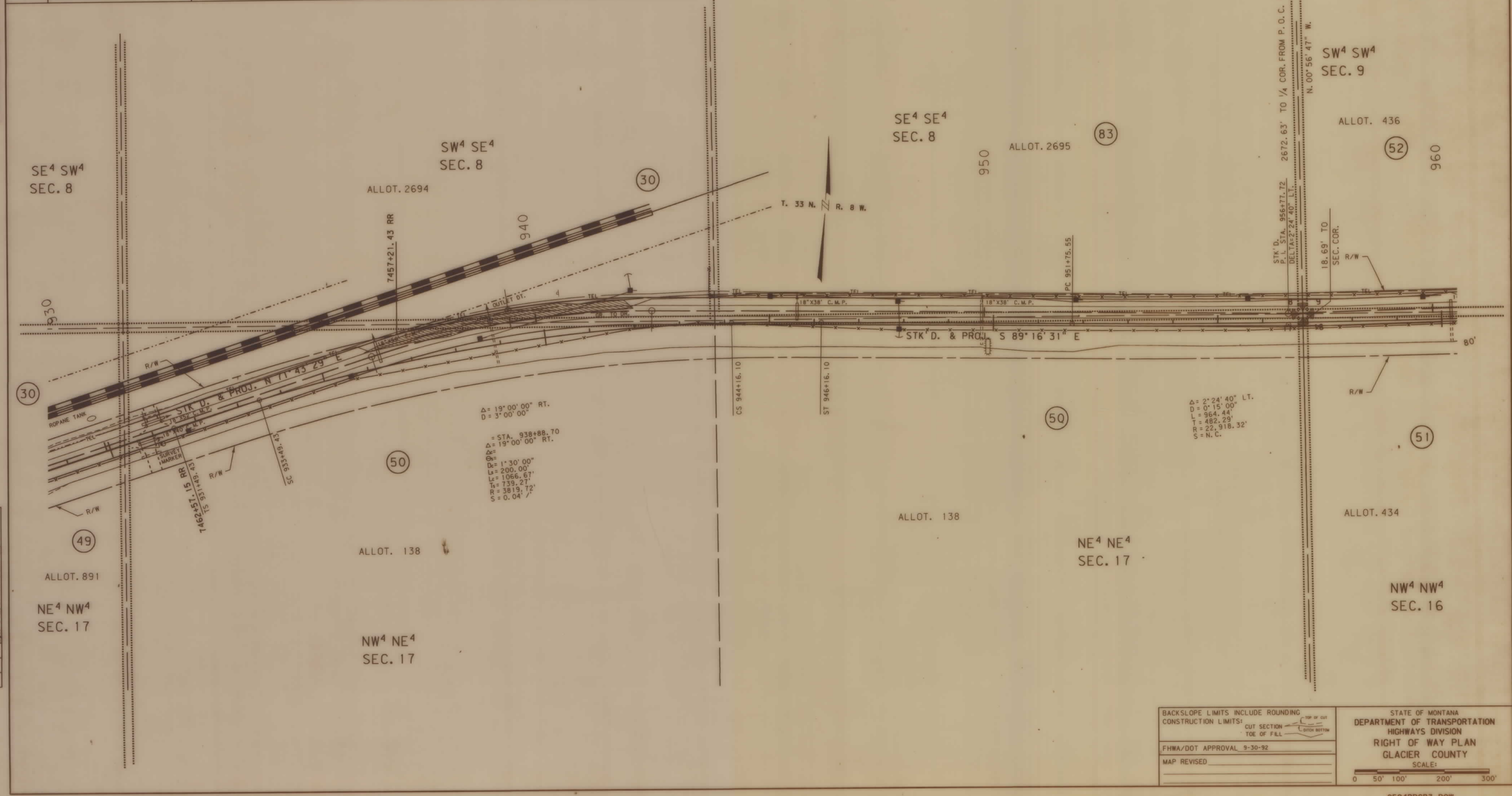

RDROW

MONTANA DEPARTMENT OF TRANSPORTATION

30-SEP-1992 12:27 RDROW

MONTANA CADD

zgaD:[32,6]0594brcb3.row; 1

3	6	9
2	5	
1	4	7

BACKSLOPE LIMITS INCLUDE ROUNDING
CONSTRUCTION LIMITS: CUT SECTION TOP OF CUT DITCH BOTTOM TOE OF FILL

FHWA/DOT APPROVAL 9-30-92

MAP REVISED

STATE OF MONTANA
DEPARTMENT OF TRANSPORTATION
HIGHWAYS DIVISION
RIGHT OF WAY PLAN
GLACIER COUNTY
SCALE:
0 50' 100' 200' 300'

0594BRCB3.ROW

F 1-3(30)225 SHT 27 OF 42

STATE	RIGHT OF WAY ID.	SHEET NO.	TOTAL SHEETS
MONTANA	F 1-3(30) 225	28	41
PROJECT NUMBER 0594-012			
BROWNING - CUTBANK			

OWNERSHIP

PARCEL	NAME	ADDRESS	TOTAL AREA	GROSS R/W AREA	EX. EASE. AREA	NET AREA	REMAINDER LEFT	REMAINDER RIGHT	CONST. PMT. AREA	EASE. AREA
51	BADOLDMAN	ALLOT. 434		2.65 AC.	0.56 AC.	2.09 AC.				
52	MIKE BADOLDMAN	ALLOT. 436		1.79 AC.	1.58 AC.	0.21 AC.				
53	MARK A. & JOYCE G. LEWIS			SEE	SHEET	NO. 29				

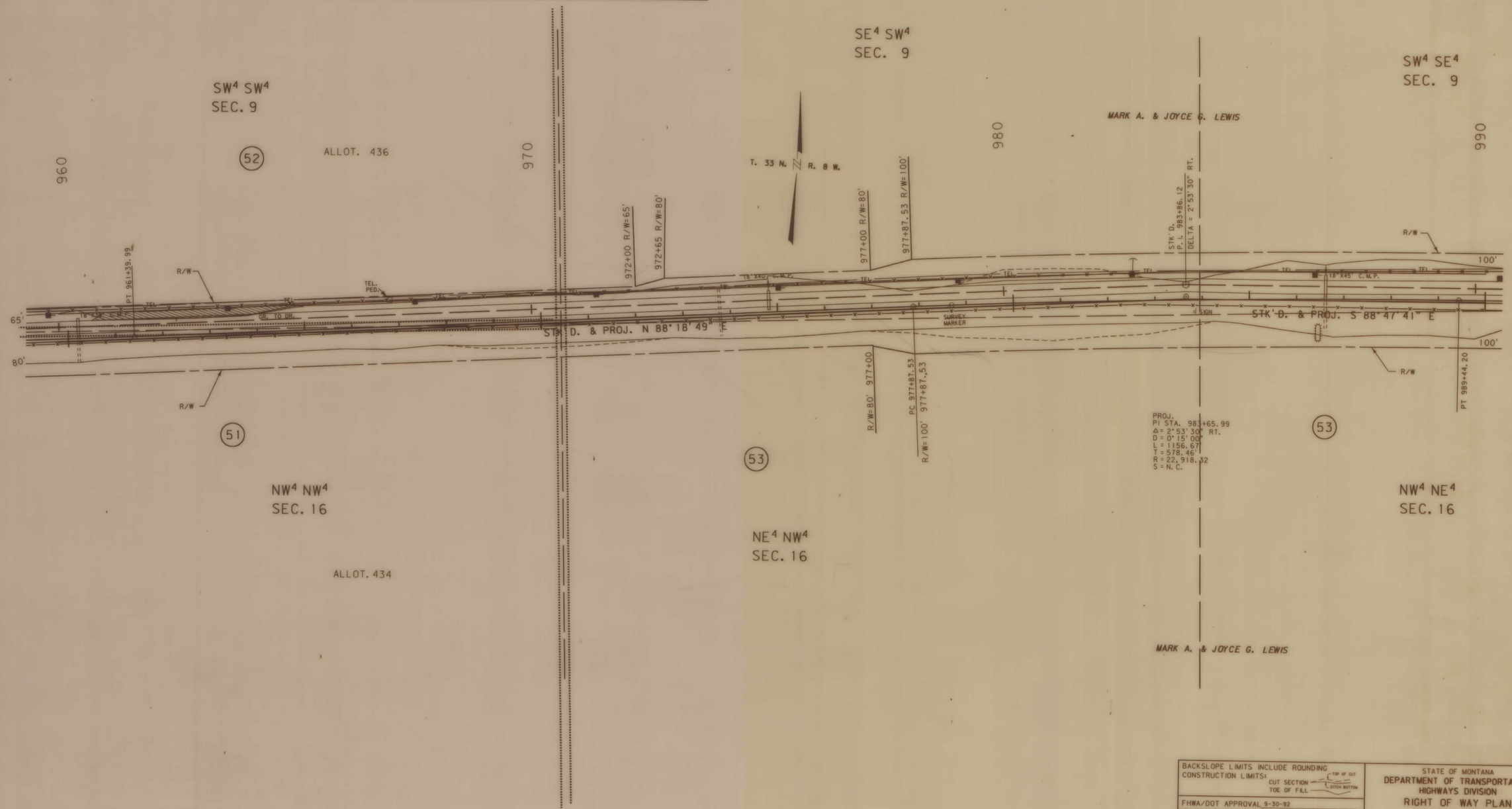

BACKSLOPE LIMITS INCLUDE ROUNDING
CONSTRUCTION LIMITS:
CUT SECTION — TOP OF CUT
TOE OF FILL — DITCH BOTTOM

FHWA/DOT APPROVAL 9-30-92

MAP REVISED

STATE OF MONTANA
DEPARTMENT OF TRANSPORTATION
HIGHWAYS DIVISION
RIGHT OF WAY PLAN
GLACIER COUNTY

SCALE:
0 50' 100' 200' 300'

MONTANA DEPARTMENT OF TRANSPORTATION

RDROW

30-SEP-1992
12:27
RDROW
MONTANA CADD
cpdb: f32, 610594bro03, row; 1

0594BRCB3 ROW

F 1-3(30)225 SHT 28 OF 42

STATE	RIGHT OF WAY ID.	SHEET NO.	TOTAL SHEETS
MONTANA	F 1-3(30) 225	29	41
PROJECT NUMBER 0594-012			

BROWNING - CUTBANK

OWNERSHIP

PARCEL	NAME	ADDRESS	TOTAL AREA	GROSS R/W AREA	EX. EASE. AREA	NET AREA	REMAINDER LEFT	REMAINDER RIGHT	CONST. PMT. AREA	EASE. AREA
53	MARK A. & JOYCE G. LEWIS			12.95 AC	4.72 AC.	8.13 AC.				
54	MARY JANE PFEMISTER			7.24 AC.	2.50 AC.	4.74 AC.				
55	L. RUNNINGCRANE			SEE	SHEET	NO. 30				
56	BURLINGTON NORTHERN			SEE	SHEET	NO. 30				

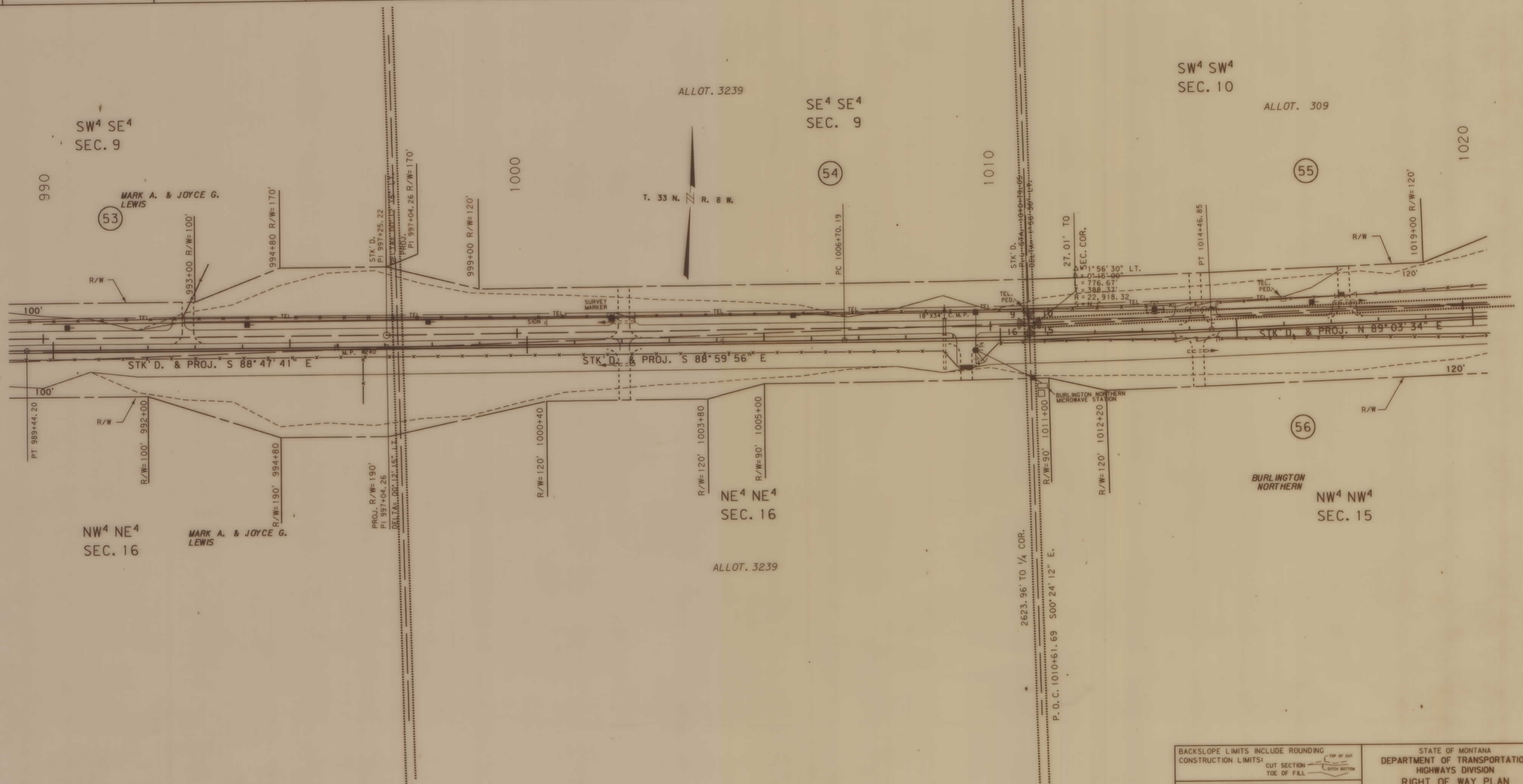

BACKSLOPE LIMITS INCLUDE ROUNDING
CONSTRUCTION LIMITS: CUT SECTION (TOP OF CUT, DITCH BOTTOM) TOE OF FILL

FHWA/DOT APPROVAL 9-30-92

MAP REVISED

STATE OF MONTANA
DEPARTMENT OF TRANSPORTATION
HIGHWAYS DIVISION
RIGHT OF WAY PLAN
GLACIER COUNTY

SCALE: 0 50' 100' 200' 300'

0594BRCB4.ROW

RDROW

MONTANA DEPARTMENT OF TRANSPORTATION

30-SEP-1992 11:30 RDROW

MONTANA CADD

12pt0: f32, 6310594br04.rowp 1

3	6	9
2	5	8
	4	7

STATE	RIGHT OF WAY ID.	SHEET NO.	TOTAL SHEETS
MONTANA	F 1-3(30) 225	30	41
PROJECT NUMBER 0594-012			

BROWNING - CUTBANK

OWNERSHIP

PARCEL	NAME	ADDRESS	TOTAL AREA	GROSS R/W AREA	EX. EASE. AREA	NET AREA	REMAINDER LEFT	REMAINDER RIGHT	CONST. PMT. AREA	EASE. AREA
55	L. RUNNINGCRANE	ALLOT. 309		3.46 AC.	1.03 AC.	2.43 AC.				
56	BURLINGTON NORTHERN			4.53 AC.	1.80 AC.	2.73 AC.				
57	NELLIE RUNNINGCRANE			SEE	SHEET	NO. 31				

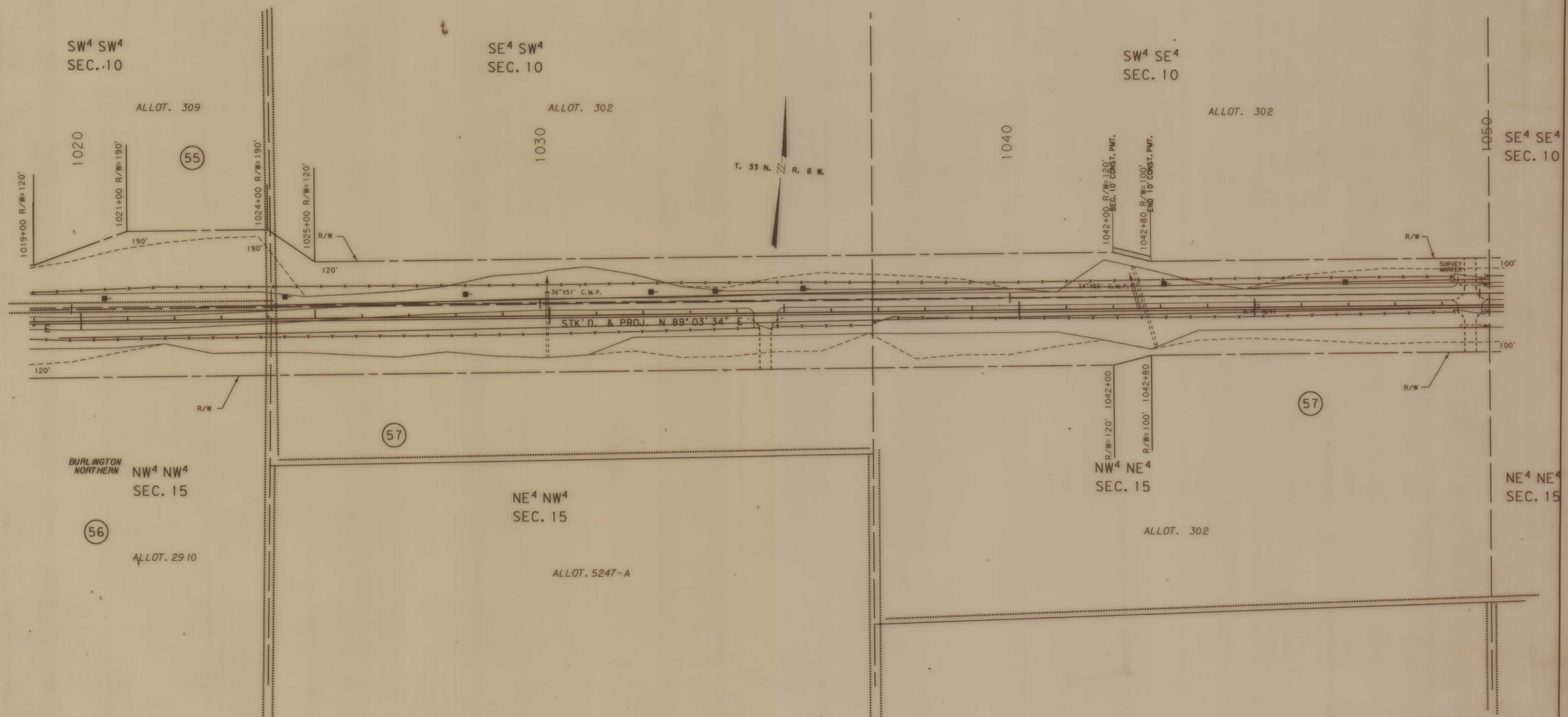

BACKSLOPE LIMITS INCLUDE ROUNDING
CONSTRUCTION LIMITS: CUT SECTION — TOP OF CUT, DITCH BOTTOM; TOE OF FILL

FHWA/DOT APPROVAL 9-30-92

MAP REVISED

STATE OF MONTANA
DEPARTMENT OF TRANSPORTATION
HIGHWAYS DIVISION
RIGHT OF WAY PLAN
GLACIER COUNTY

SCALE: 0 50' 100' 200' 300'

0594BRCB4.ROW

RDROW

MONTANA DEPARTMENT OF TRANSPORTATION FILEMAK

30-SEP-1992 11:30 RDROW
MONTANA CADD
Dgn01: F 32, 6105948rcb4, rown 1

F 1-3(30)225 SHT 30 OF 42

STATE	RIGHT OF WAY ID.	SHEET NO.	TOTAL SHEETS
MONTANA	F 1-3(30) 225	31	41

PROJECT NUMBER 0594-012

BROWNING - CUTBANK

OWNERSHIP

PARCEL	NAME	ADDRESS	TOTAL AREA	GROSS R/W AREA	EX. EASE. AREA	NET AREA	REMAINDER LEFT	REMAINDER RIGHT	CONST. PMT. AREA	EASE. AREA
57	NELLIE RUNNINGCRANE	ALLOT. 302		18.86 AC	7.91 AC.	10.95 AC				
58	ELTON L. GUARDIPEE			1.66 AC.	1.21 AC.	0.45 AC.				
59	CARRELL AUBREY	ALLOT. 719		3.12 AC.	1.34 AC.	1.78 AC.				
60	WILLIAM RUNNINGCRANE	ALLOT. 307½		SEE	SHEET	NO. 32				
61	BETTY L. & GARY R. DEAN			SEE	SHEET	NO. 32				

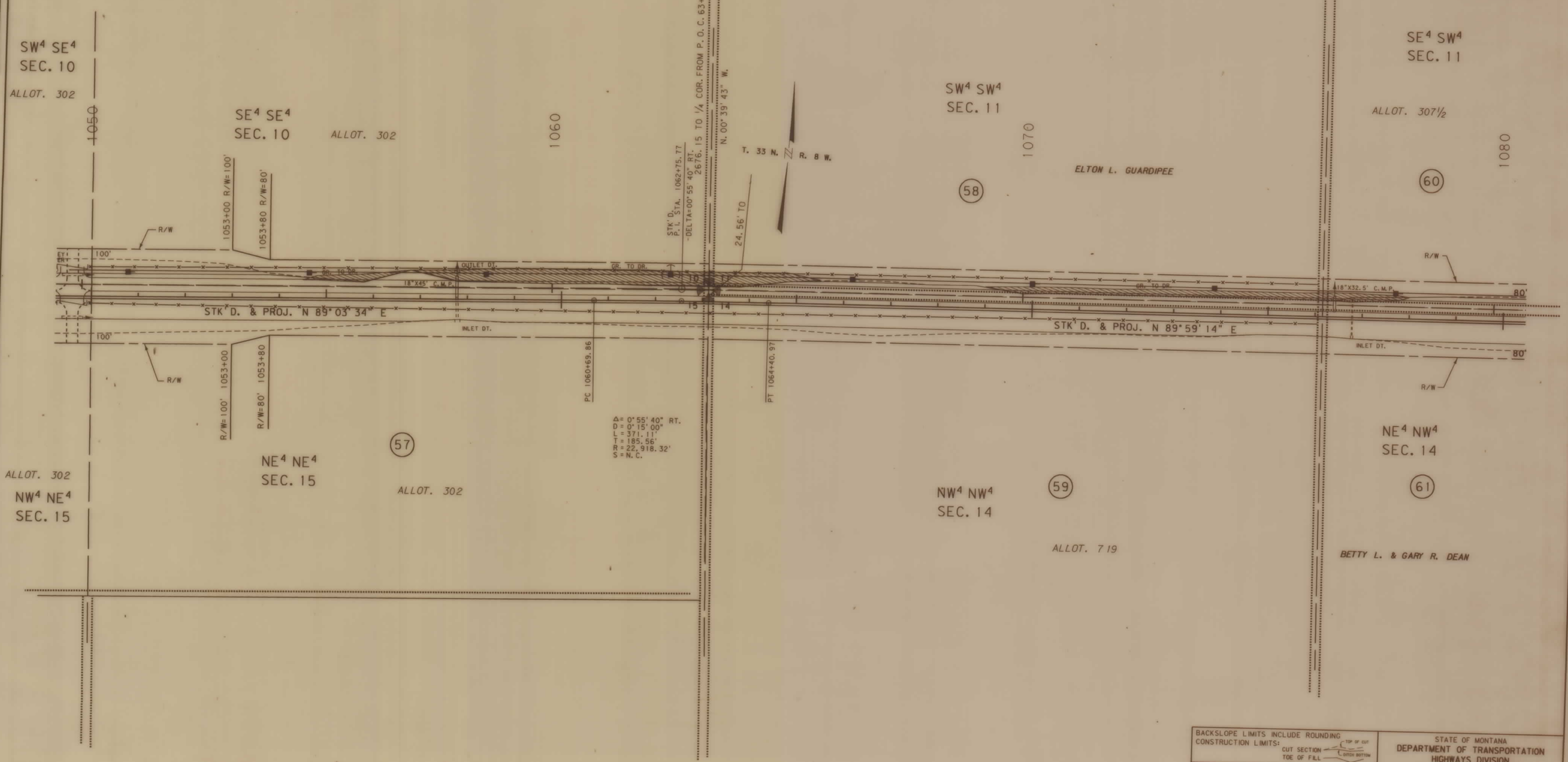

BACKSLOPE LIMITS INCLUDE ROUNDING
CONSTRUCTION LIMITS: CUT SECTION — TOP OF CUT; TOE OF FILL — DITCH BOTTOM

FHWA/DOT APPROVAL 9-30-92

MAP REVISED

STATE OF MONTANA
DEPARTMENT OF TRANSPORTATION
HIGHWAYS DIVISION
RIGHT OF WAY PLAN
GLACIER COUNTY

SCALE: 0 50' 100' 200' 300'

0594BRCB4.ROW

F 1-3(30)225 SHT 31 OF 42

RDROW

MONTANA DEPARTMENT OF TRANSPORTATION

30-SEP-1992 11:31 RDROW

MONTANA CADD

Dgn01:[32,610594]rcb4.rdwr 1

6	9	
2	5	8
1	4	7

STATE	RIGHT OF WAY ID.	SHEET NO.	TOTAL SHEETS
MONTANA	F 1-3(30) 225	32	41
PROJECT NUMBER 0594-012			
BROWNING - CUTBANK			

OWNERSHIP

PARCEL	NAME	ADDRESS	TOTAL AREA	GROSS R/W AREA	EX. EASE. AREA	NET AREA	REMAINDER LEFT	REMAINDER RIGHT	CONST. PMT. AREA	EASE. AREA
60	WILLIAM RUNNINGCRANE	ALLOT. 307½		1.64 AC.	0.90 AC.	0.74 AC.				
61	BETTY L. & GARY R. DEAN			6.29 AC.	1.79 AC.	4.50 AC.				
62	JOSEPH RUNNINGCRANE	ALLOT. 2489		1.64 AC.	0.90 AC.	0.74 AC.				
63	CLAIRE P. SMITH ETAL			SEE	SHEET	NO. 33				
64	MINNIE PERRINE	ALLOT. 1578		SEE	SHEET	NO. 33				

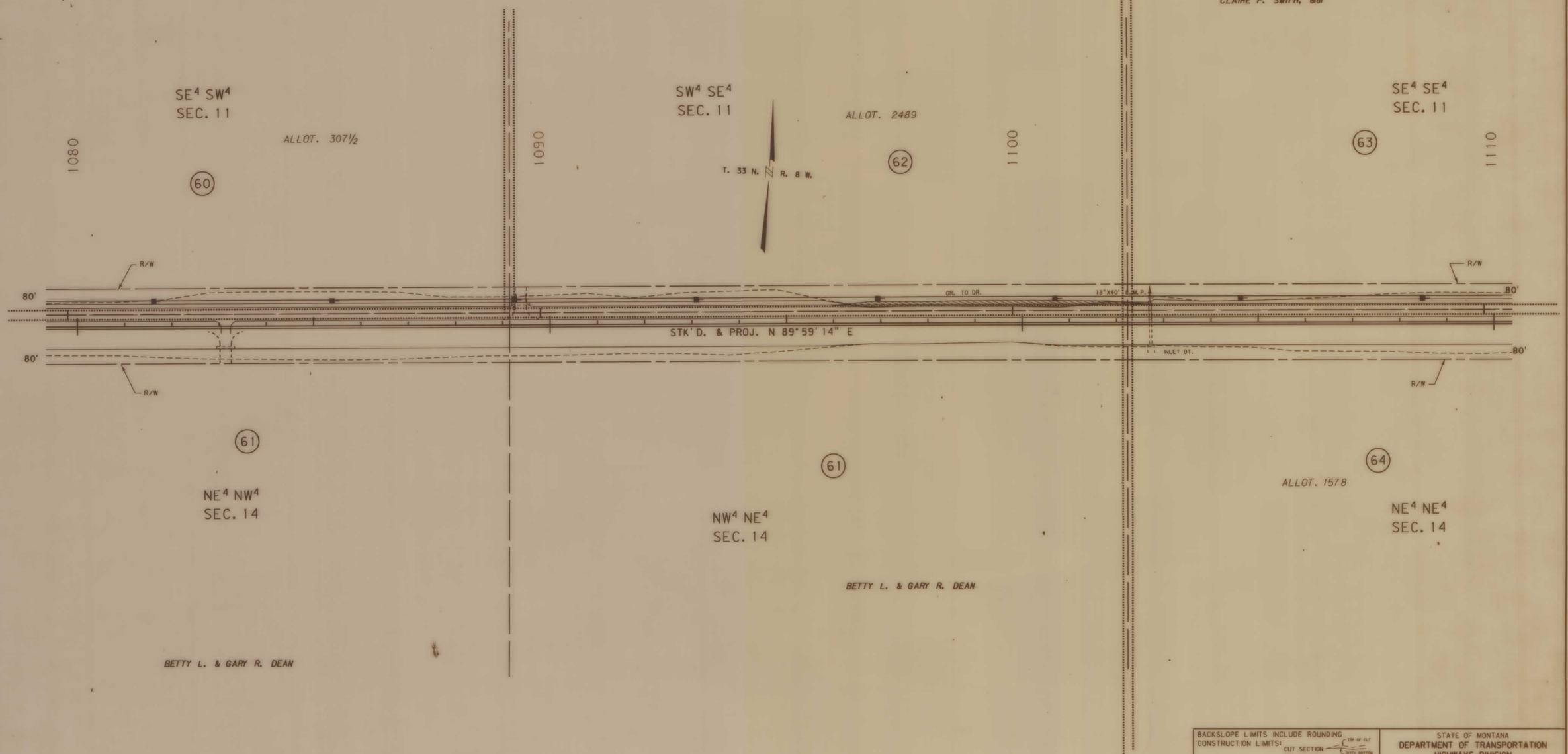

BACKSLOPE LIMITS INCLUDE ROUNDING
CONSTRUCTION LIMITS: CUT SECTION — TOP OF CUT; TOE OF FILL — DITCH BOTTOM

FHWA/DOT APPROVAL 9-30-92

MAP REVISED

STATE OF MONTANA
DEPARTMENT OF TRANSPORTATION
HIGHWAYS DIVISION
RIGHT OF WAY PLAN
GLACIER COUNTY

SCALE:
0 50' 100' 200' 300'

MONTANA DEPARTMENT OF TRANSPORTATION

RDROW

30-SEP-1992
11:33
RDROW
MONTANA CADD
2900-1.32, 6310594bcd4, cwp 1

3	6	9
2	5	8
1		7

STATE	RIGHT OF WAY ID.	SHEET NO.	TOTAL SHEETS
MONTANA	F 1-3(30) 225	33	41

PROJECT NUMBER 0594-012

BROWNING - CUTBANK

OWNERSHIP

PARCEL	NAME	ADDRESS	TOTAL AREA	GROSS R/W AREA	EX. EASE. AREA	NET AREA	REMAINDER LEFT	REMAINDER RIGHT	CONST. PMT. AREA	EASE. AREA
63	CLAIRE P. SMITH ETAL			1.65 AC.	0.75 AC.	0.90 AC.				
64	MINNIE PERRINE	ALLOT. 1578		3.14 AC.	0.89 AC.	2.25 AC.				
65	PHILLIP RUNNINGCRANE	ALLOT. 3274		1.66 AC.	0.90 AC.	0.76 AC.				
66	BETTY L. & GARY R. DEAN			SEE	SHEET	NO. 34				
67	MERLAND CRAWFORD	ALLOT. 2470		SEE	SHEET	NO. 34				

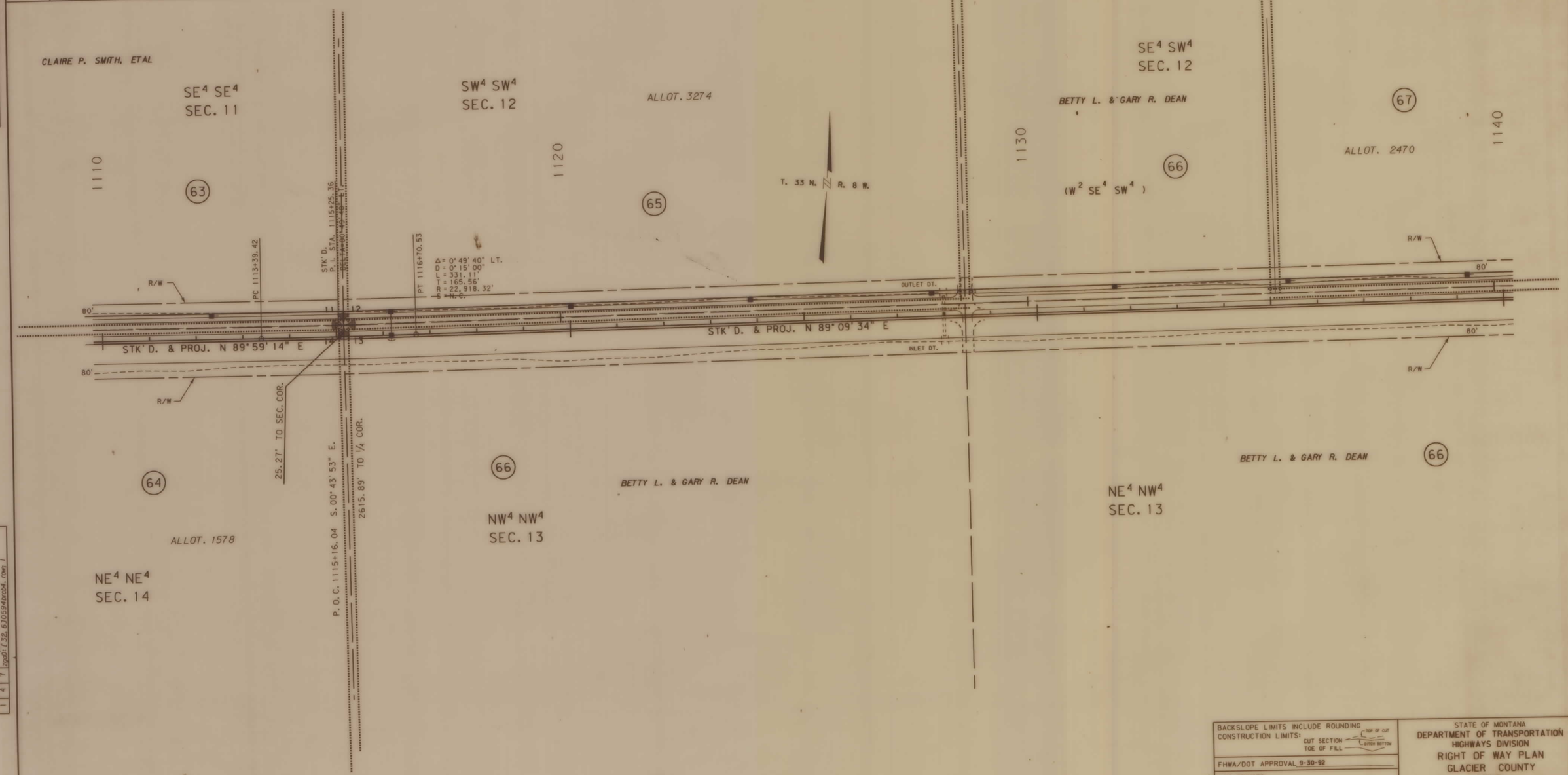

BACKSLOPE LIMITS INCLUDE ROUNDING
CONSTRUCTION LIMITS:
CUT SECTION — TOP OF CUT, DITCH BOTTOM
TOE OF FILL

FHWA/DOT APPROVAL 9-30-92

MAP REVISED

STATE OF MONTANA
DEPARTMENT OF TRANSPORTATION
HIGHWAYS DIVISION
RIGHT OF WAY PLAN
GLACIER COUNTY

SCALE:
0 50' 100' 200' 300'

0594BRCB4.ROW

RDROW

MONTANA DEPARTMENT OF TRANSPORTATION

30-SEP-1992 11:33 RDROW

MONTANA CADD

cpgb1 f32, 6705594brcb4, row, 1

3	6	9
2		8
1	4	7

STATE	RIGHT OF WAY ID.	SHEET NO.	TOTAL SHEETS
MONTANA	F 1-3(30) 225	34	41

PROJECT NUMBER 0594-012

BROWNING - CUTBANK

OWNERSHIP

PARCEL	NAME	ADDRESS	TOTAL AREA	GROSS R/W AREA	EX. EASE. AREA	NET AREA	REMAINDER LEFT	REMAINDER RIGHT	CONST. PMT. AREA	EASE. AREA
66	BETTY L. & GARY R. DEAN			10.42 AC	3.22 AC.	7.20 AC.				
67	MERLAND CRAWFORD	ALLOT. 2470		4.15 AC.	2.26 AC.	1.89 AC.				
68	OLIE CRAWFORD	ALLOT. 2469		3.19 AC.	0.92 AC.	2.27 AC.				
69	LIANE S. JOHNSON			SEE	SEET	NO. 35				
70	GERALD M. & LIANE S. JOHNSON			SEE	SHEET	NO. 35				



BACKSLOPE LIMITS INCLUDE ROUNDING
CONSTRUCTION LIMITS:
CUT SECTION — TOP OF CUT
TOE OF FILL — DITCH BOTTOM

FHWA/DOT APPROVAL 9-30-92

MAP REVISED

STATE OF MONTANA
DEPARTMENT OF TRANSPORTATION
HIGHWAYS DIVISION
RIGHT OF WAY PLAN
GLACIER COUNTY

SCALE:
0 50' 100' 200' 300'

0594BRCB4.ROW

F 1-3(30)225 SH-T 34 OF 42

RDROW

MONTANA DEPARTMENT OF TRANSPORTATION
FILENAME

30-SEP-1992
11:33
RDROW

MONTANA CADD

cgodd: f 32, 6J0594brcb4, row, 1

3	9	
2	5	8
1	4	7

STATE	RIGHT OF WAY ID.	SHEET NO.	TOTAL SHEETS
MONTANA	F I-3(30) 225	35	41
PROJECT NUMBER 0594-012			

BROWNING - CUTBANK

OWNERSHIP

PARCEL	NAME	ADDRESS	TOTAL AREA	GROSS R/W AREA	EX. EASE. AREA	NET AREA	REMAINDER LEFT	REMAINDER RIGHT	CONST. PMT. AREA	EASE. AREA
69	LIANE S. JOHNSON			3.33 AC.	1.81 AC.	1.52 AC.				
70	GERALD M. & LIANE S. JOHNSO			6.36 AC.	1.82 AC.	4.54 AC.				
71	LIANE S. JOHNSON ETAL			SEE	SHEET	NO. 36				
72	LIANE S. JOHNSON, ETAL			SEE	SHEET	NO. 36				

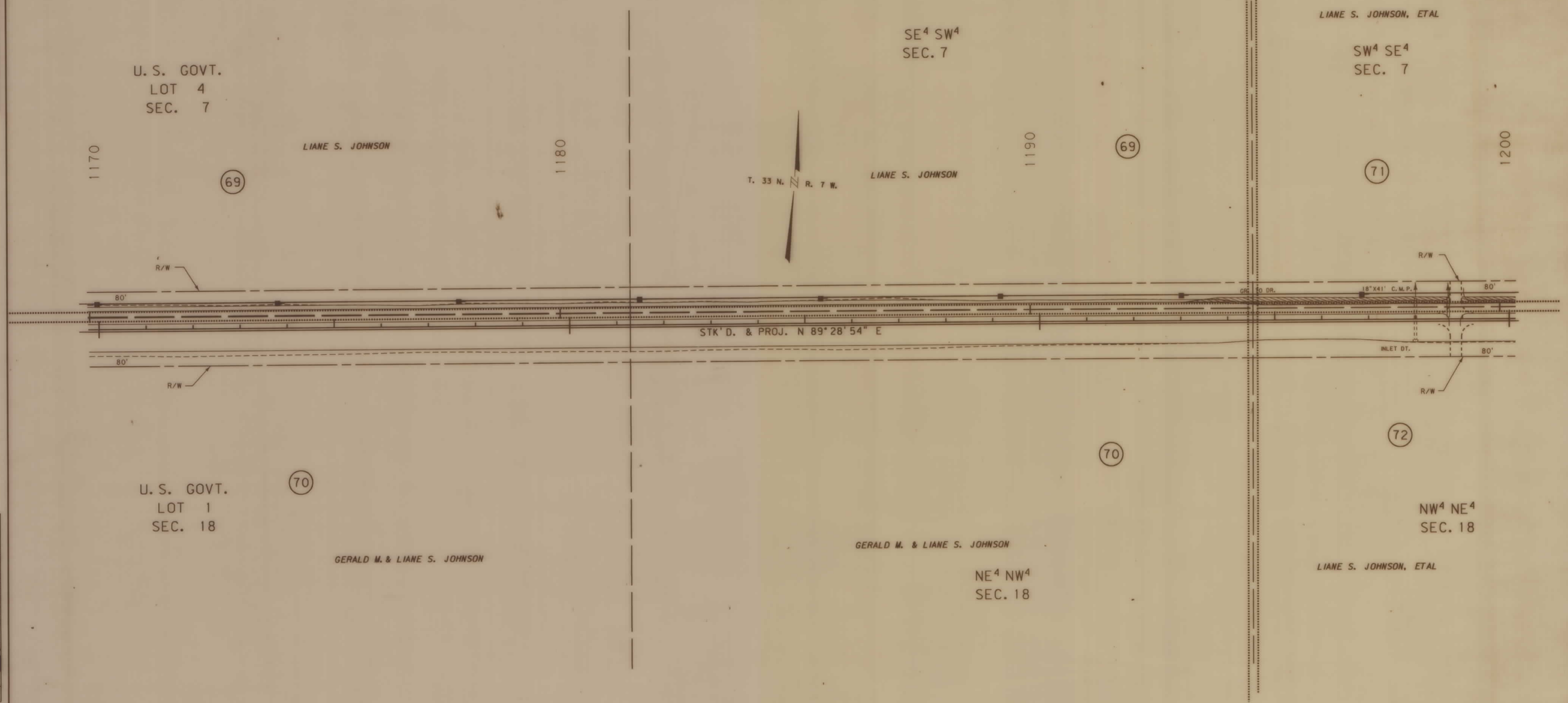

BACKSLOPE LIMITS INCLUDE ROUNDING
CONSTRUCTION LIMITS: CUT SECTION — TOP OF CUT; TOE OF FILL — DITCH BOTTOM

FHWA/DOT APPROVAL 9-30-92

MAP REVISED

STATE OF MONTANA
DEPARTMENT OF TRANSPORTATION
HIGHWAYS DIVISION
RIGHT OF WAY PLAN
GLACIER COUNTY
SCALE:
0 50' 100' 200' 300'

0594BRCB4.ROW

MONTANA DEPARTMENT OF TRANSPORTATION

RDROW

30-SEP-1992
11:36
RDROW
MONTANA CADD
zpo01 f 32, 6,10594brcb4, row, 1

3	6	9
2	5	8
1	4	

STATE	RIGHT OF WAY ID.	SHEET NO.	TOTAL SHEETS
MONTANA	F 1-3(30) 225	36	41
PROJECT NUMBER 0594-012			
BROWNING - CUTBANK			

OWNERSHIP

PARCEL	NAME	ADDRESS	TOTAL AREA	GROSS R/W AREA	EX. EASE. AREA	NET AREA	REMAINDER LEFT	REMAINDER RIGHT	CONST. PMT. AREA	EASE. AREA
71	LIANE S. JOHNSON, ETAL			1.66 AC.	0.90 AC.	0.76 AC.				
72	LIANE S. JOHNSON, ETAL			3.20 AC.	0.92 AC.	2.28 AC.				
73	LIANE S. JOHNSON, ETAL			1.64 AC.	0.88 AC.	0.76 AC.				
74	LIANE S. JOHNSON, ETAL			3.21 AC.	0.94 AC.	2.27 AC.				
75	LIANE S. JOHNSON			SEE	SHEET	NO. 39				

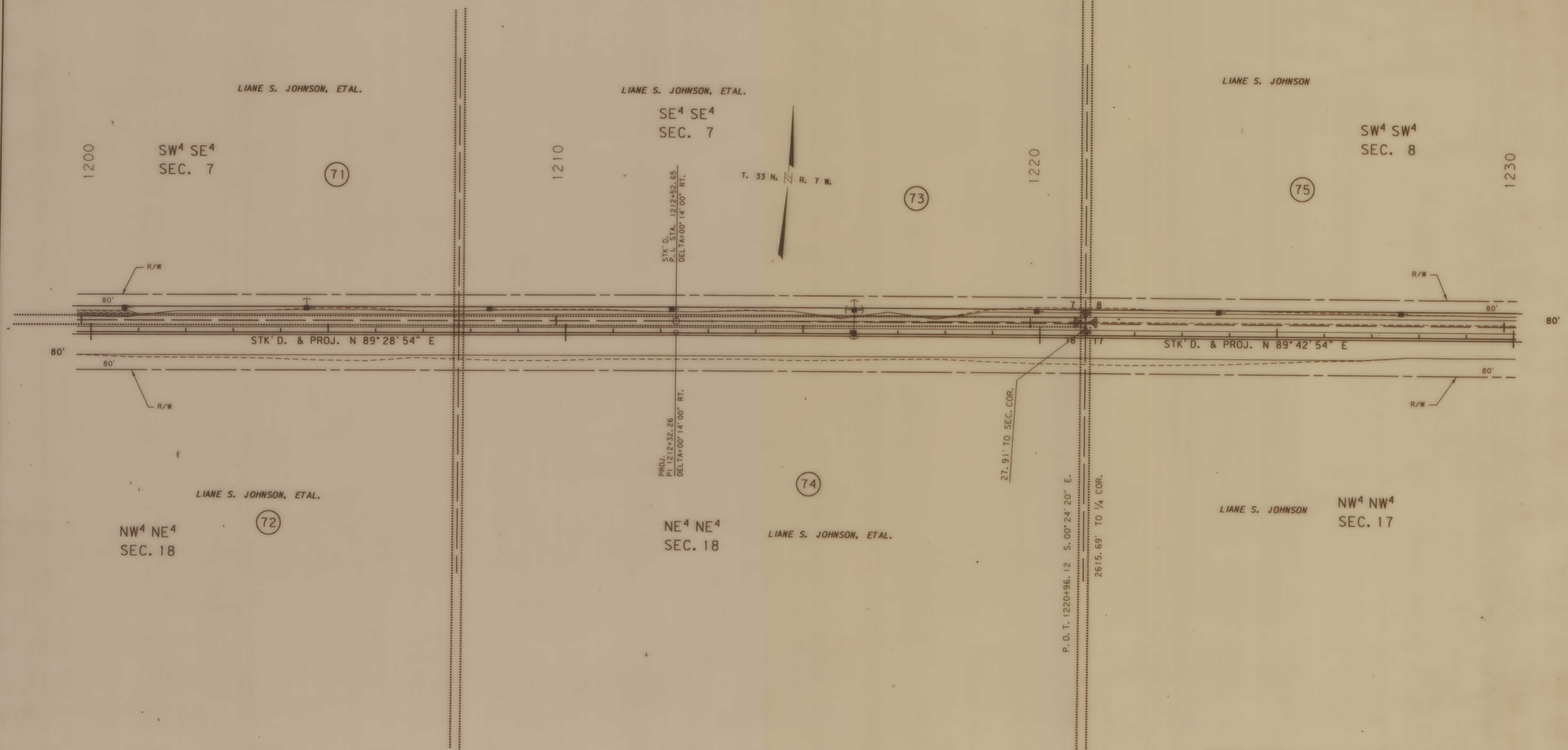

BACKSLOPE LIMITS INCLUDE ROUNDING
CONSTRUCTION LIMITS: CUT SECTION — TOP OF CUT; TOE OF FILL — DITCH BOTTOM

FHWA/DOT APPROVAL 9-30-92

MAP REVISED

STATE OF MONTANA
DEPARTMENT OF TRANSPORTATION
HIGHWAYS DIVISION
RIGHT OF WAY PLAN
GLACIER COUNTY

SCALE: 0 50' 100' 200' 300'

MONTANA DEPARTMENT OF TRANSPORTATION
FILEMAE

RDROW

30-SEP-1992
14:36
RDROW
MONTANA CADD
type:T.32, 6.10594brcb4.row. 1

0594BRCB4. ROW

F 1-3(30)225 SHT 36 OF 42

STATE	RIGHT OF WAY ID.	SHEET NO.	TOTAL SHEETS
MONTANA	F 1-3(30) 225	37	41

PROJECT NUMBER 0594-012

BROWNING - CUTBANK

OWNERSHIP

PARCEL	NAME	ADDRESS	TOTAL AREA	GROSS R/W AREA	EX. EASE. AREA	NET AREA	REMAINDER LEFT	REMAINDER RIGHT	CONST. PMT. AREA	EASE. AREA
75	LIANE S. JOHNSON			SEE	SHEET	NO. 39				

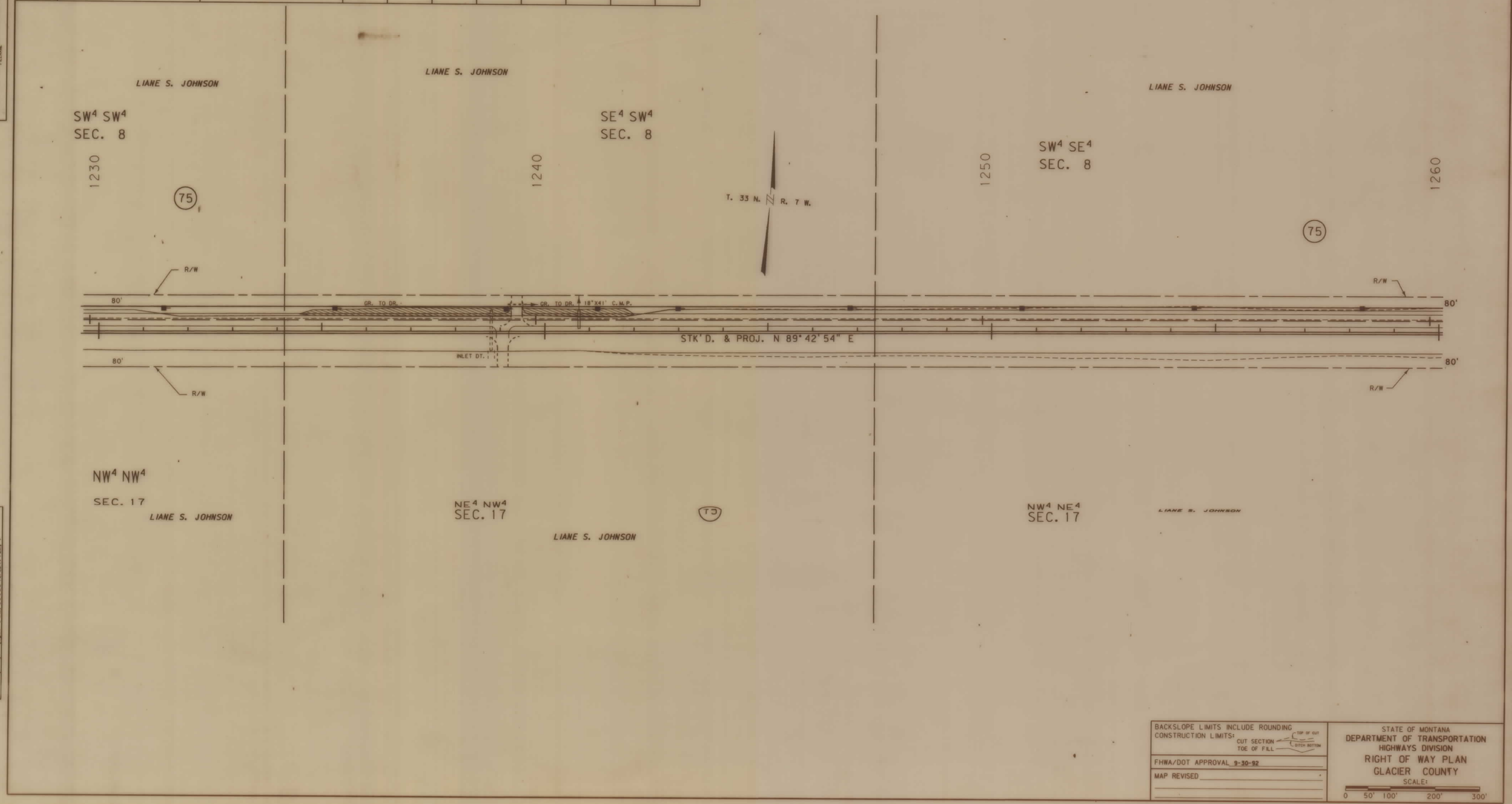

BACKSLOPE LIMITS INCLUDE ROUNDING
CONSTRUCTION LIMITS: CUT SECTION TOP OF CUT, TOE OF FILL DITCH BOTTOM

FHWA/DOT APPROVAL 9-30-92

MAP REVISED

STATE OF MONTANA
DEPARTMENT OF TRANSPORTATION
HIGHWAYS DIVISION
RIGHT OF WAY PLAN
GLACIER COUNTY
SCALE:
0 50' 100' 200' 300'

0594BRCB4.ROW

MONTANA DEPARTMENT OF TRANSPORTATION FILENAME

RDROW

30-SEP-1992 11:36 RDROW

MONTANA CADD

zgo0:[32,6]0594brcb4.row;1

F 1-3(30)225 SHT 37 OF 42

STATE	RIGHT OF WAY ID.	SHEET NO.	TOTAL SHEETS
MONTANA	F 1-3(30) 225	38	41

PROJECT NUMBER 0594-012

BROWNING - CUTBANK

OWNERSHIP

PARCEL	NAME	ADDRESS	TOTAL AREA	GROSS R/W AREA	EX. EASE. AREA	NET AREA	REMAINDER LEFT	REMAINDER RIGHT	CONST. PMT. AREA	EASE. AREA
				SEE	SHEET	NO. 39				
75	LIANE S. JOHNSON			3.31 AC.	1.79 AC.	1.52 AC.				
76	BLACKFEET TRIBE									

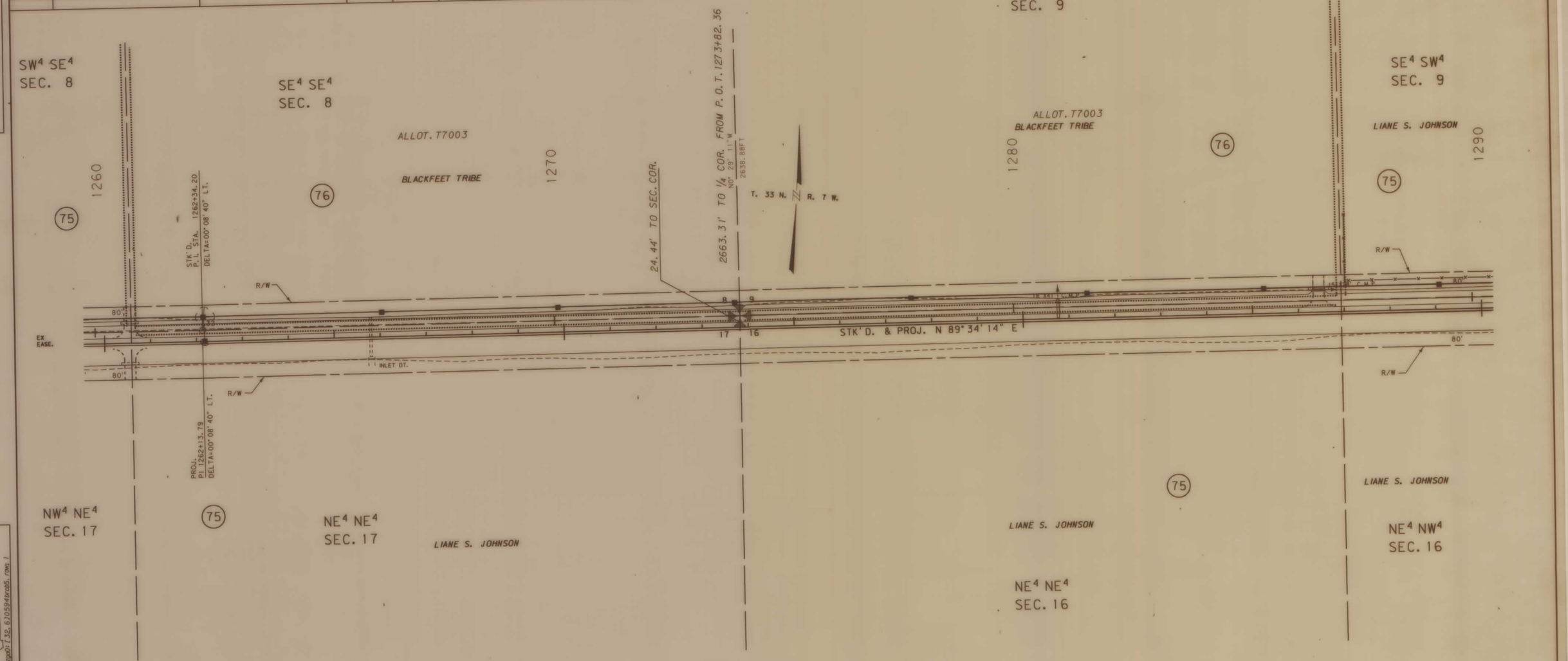

BACKSLOPE LIMITS INCLUDE ROUNDING
CONSTRUCTION LIMITS: CUT SECTION — TOP OF CUT; TOE OF FILL — DITCH BOTTOM

FHWA/DOT APPROVAL 9-30-92

MAP REVISED

STATE OF MONTANA
DEPARTMENT OF TRANSPORTATION
HIGHWAYS DIVISION
RIGHT OF WAY PLAN
GLACIER COUNTY

SCALE: 0 50' 100' 200' 300'

0594BRCB5.ROW

RDROW

MONTANA DEPARTMENT OF TRANSPORTATION FILEMAKE

30-SEP-1992 11:16 RDROW
MONTANA CADD
2gpdoT32, 6310594brcb5, rows 1

3 6 9
2 5 8
4 7

STATE	RIGHT OF WAY ID.	SHEET NO.	TOTAL SHEETS
MONTANA	F 1-3(30) 225	39	41

PROJECT NUMBER 0594-012

BROWNING - CUTBANK

OWNERSHIP

PARCEL	NAME	ADDRESS	TOTAL AREA	GROSS R/W AREA	EX. EASE. AREA	NET AREA	REMAINDER LEFT	REMAINDER RIGHT	CONST. PMT. AREA	EASE. AREA
75	LIANE S. JOHNSON			30.60AC.	10.92 AC	19.68 AC				
77	KYLE H. MOMBERH, ET AL			SEE	SHEET	NO. 41				
78	SINGINGINTHEAIR			SEE	SHEET	NO. 40				

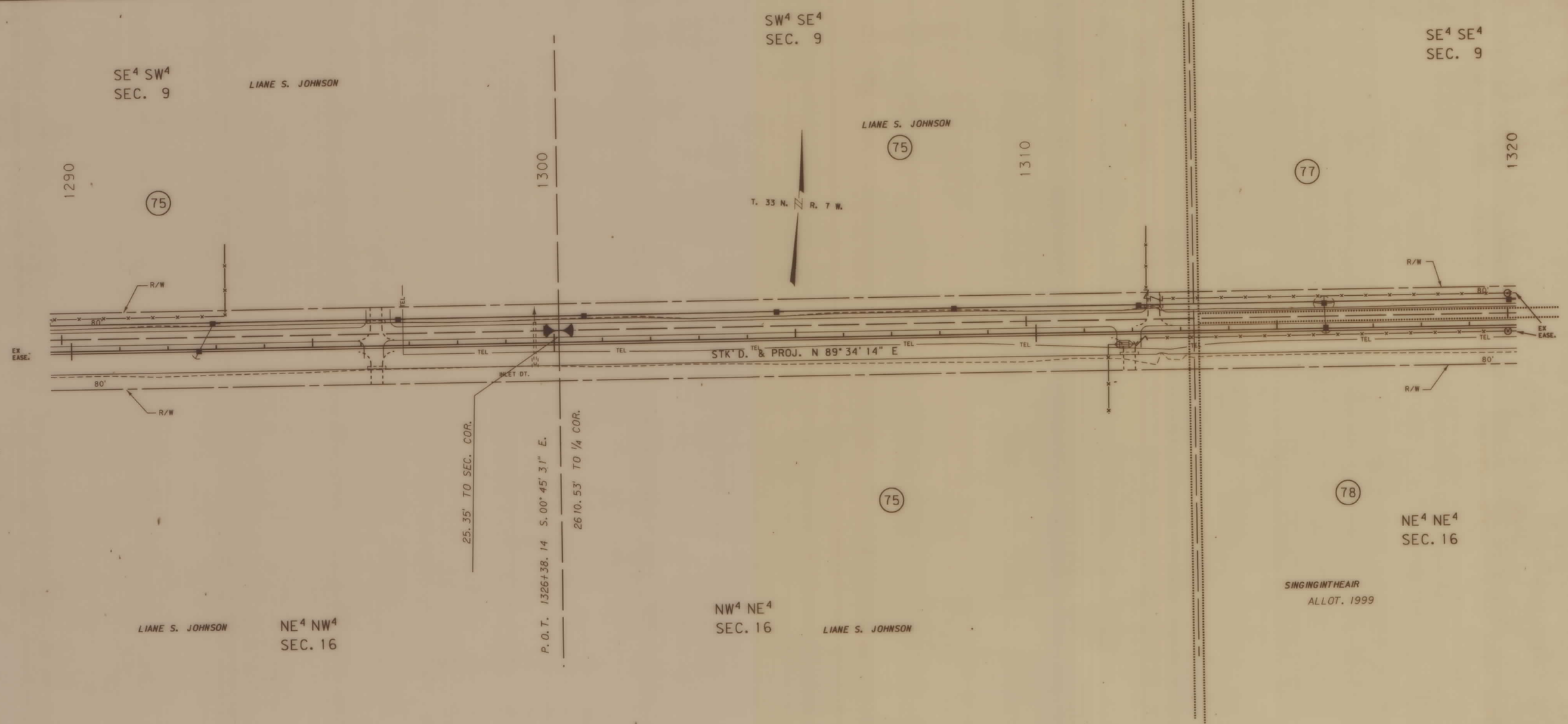

BACKSLOPE LIMITS INCLUDE ROUNDING
CONSTRUCTION LIMITS: CUT SECTION — TOP OF CUT, DITCH BOTTOM; TOE OF FILL

FHWA/DOT APPROVAL 9-30-92

MAP REVISED

STATE OF MONTANA
DEPARTMENT OF TRANSPORTATION
HIGHWAYS DIVISION
RIGHT OF WAY PLAN
GLACIER COUNTY

SCALE:
0 50' 100' 200' 300'

0594BRCB5.ROW

RDROW

MONTANA DEPARTMENT OF TRANSPORTATION

30-SEP-1992 11:16 RDROW

MONTANA CADD

Dgn: F3p.610594brcb5.dgn 1

3 6 9 5 8 1 4 7

F1-3(30)225 SH 39 OF 42

STATE	RIGHT OF WAY ID.	SHEET NO.	TOTAL SHEETS
MONTANA	F 1-3(30) 225	40	41

PROJECT NUMBER 0594-012

BROWNING - CUTBANK

OWNERSHIP

PARCEL	NAME	ADDRESS	TOTAL AREA	GROSS R/W AREA	EX. EASE. AREA	NET AREA	REMAINDER LEFT	REMAINDER RIGHT	CONST. PMT. AREA	EASE. AREA
77	KYLE H. MOMBERG, ET AL			SEE	SHEET	NO. 41				
78	SINGINGINTHEAIR	ALLOT. 1999		3.17 AC.	1.21 AC.	1.96 AC.				
79	SELDEN FRISBEE			3.21 AC.	1.31 AC.	1.90 AC.				
80	MARY VIELLE	ALLOT. 1671		SEE	SHEET	NO. 41				

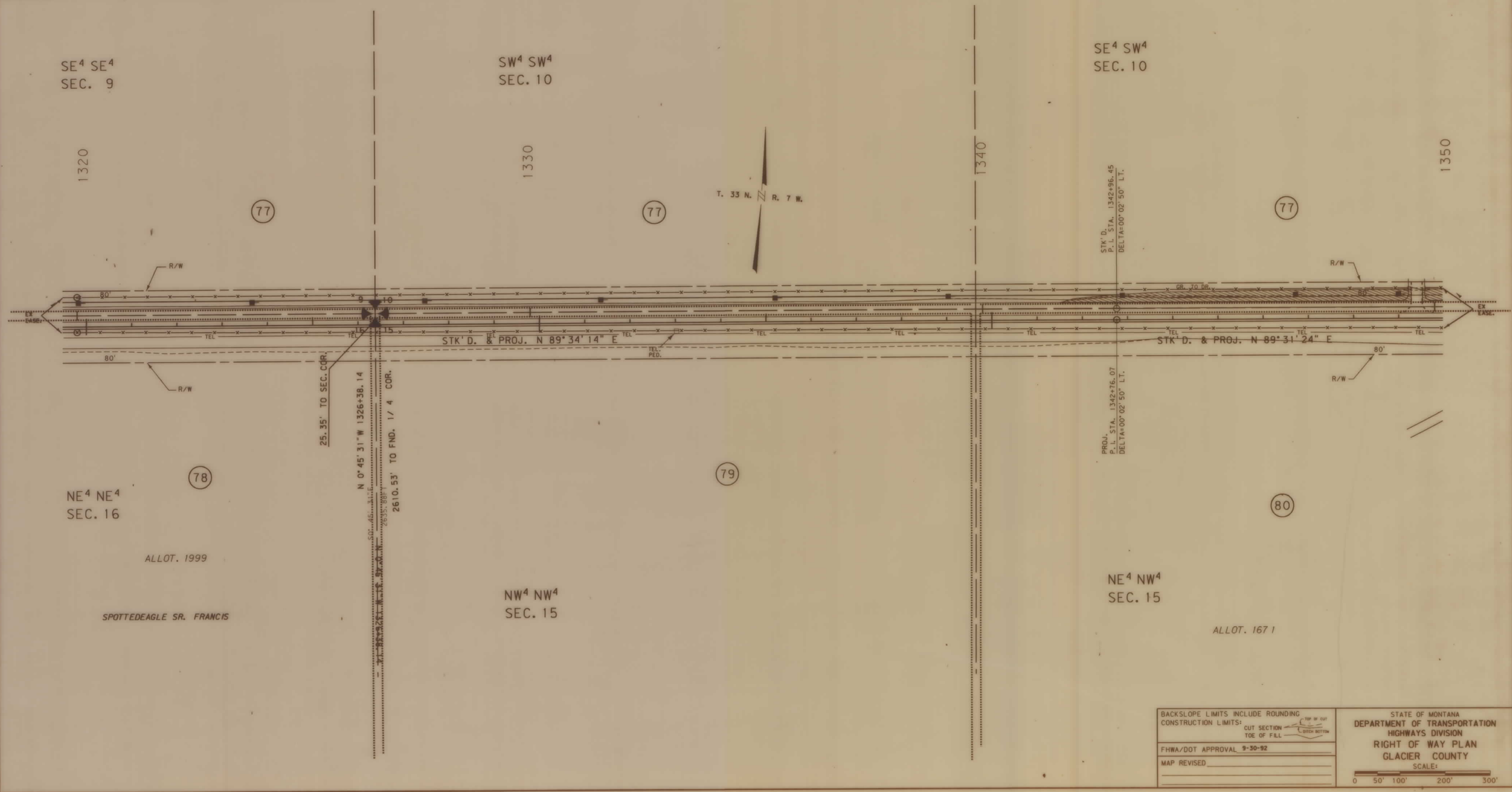

BACKSLOPE LIMITS INCLUDE ROUNDING
CONSTRUCTION LIMITS: CUT SECTION — TOP OF CUT; TOE OF FILL — DITCH BOTTOM

FHWA/DOT APPROVAL 9-30-92

MAP REVISED

STATE OF MONTANA
DEPARTMENT OF TRANSPORTATION
HIGHWAYS DIVISION
RIGHT OF WAY PLAN
GLACIER COUNTY

SCALE: 0 50' 100' 200' 300'

0594BRCB5.ROW

RDROW

MONTANA DEPARTMENT OF TRANSPORTATION

30-SEP-1992 11:16 RDROW MONTANA CADD
page: 1.32, 6705594brcb5. rows 1

F 1-3(30)225 SHT 40 OF 42

STATE	RIGHT OF WAY ID.	SHEET NO.	TOTAL SHEETS
MONTANA	F 1-3(30) 225	41	41

PROJECT NUMBER 0594-012

BROWNING - CUTBANK

OWNERSHIP

PARCEL	NAME	ADDRESS	TOTAL AREA	GROSS R/W AREA	EX. EASE. AREA	NET AREA	REMAINDER LEFT	REMAINDER RIGHT	CONST. PMT. AREA	EASE. AREA
77	KYLE H. MOMBERG, ET AL			7.96 AC.	5.45 AC.	2.51 AC.				
80	MARY VIELLE	ALLOT. 1671		3.21 AC.	1.42 AC.	1.79 AC.				
81	BLACKFEET TRIBE	ALLOT 1649-A		3.49AC	1.52 AC.	1.97 AC.				
82	IRREGATION CO.	NEGOTIATIONS ONLY								

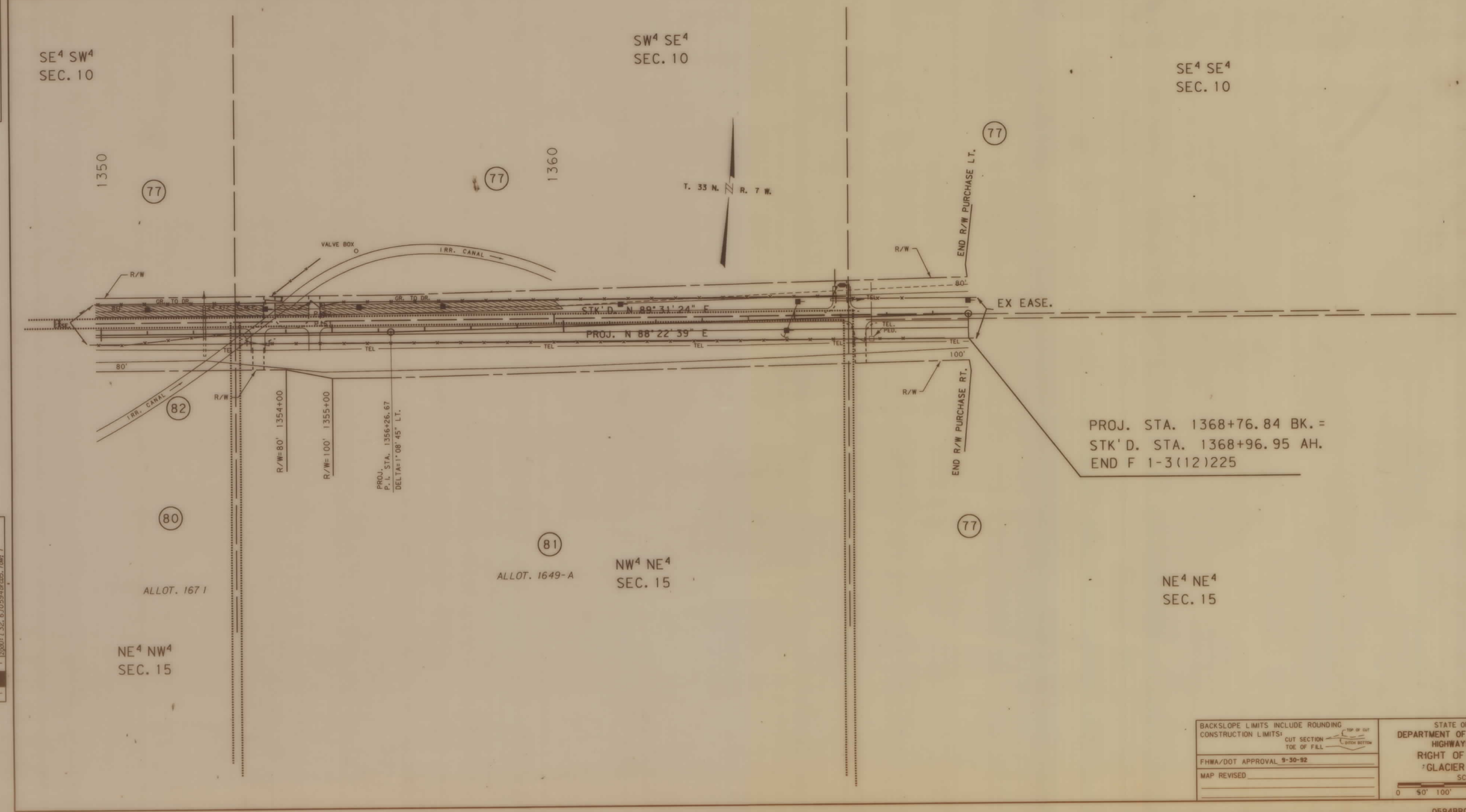

BACKSLOPE LIMITS INCLUDE ROUNDING
CONSTRUCTION LIMITS: CUT SECTION — TOP OF CUT; TOE OF FILL — DITCH BOTTOM

FHWA/DOT APPROVAL 9-30-92

MAP REVISED

STATE OF MONTANA
DEPARTMENT OF TRANSPORTATION
HIGHWAYS DIVISION
RIGHT OF WAY PLAN
GLACIER COUNTY

SCALE: 0 50' 100' 200' 300'

0594BRCB5. ROW

RDROW

MONTANA DEPARTMENT OF TRANSPORTATION

30-SEP-1992 11:20 RDROW
MONTANA CADD
zzzdi T 32, 610594brcb5_rows 1