PLANS
NOT
TO
SCALE

STATE	PROJECT NO.	SHEET NO.	TOTAL SHEETS
MONTANA	F3-2(06)75	1	4

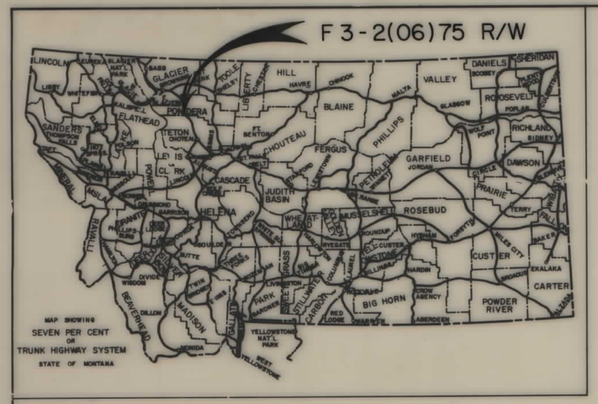

STATE OF MONTANA

DEPARTMENT OF HIGHWAYS

RIGHT OF WAY PLAN OF

FEDERAL AID PROJECT NO. F 3-2(06) 75 R/W

DUPUYER BRIDGE

PONDERA COUNTY

MILES

CONVENTIONAL SIGNS

RIGHT OF WAY LINE
CENTERLINE (℄) OR PROJECTED LINE
STK'D. CENTERLINE
PARCEL NUMBER
OWNERSHIP BOUNDARY
R/W USE EXISTING R/W LT. OR RT.
PRESENT TRAVELED WAY (P.T.W.)
R/W LINE FENCED
RAILROAD R/W
CONSTRUCTION LIMITS — CUT — FILL
FENCE LINE
CONTROL OF ACCESS WITH FENCE
CONTROL OF ACCESS WITHOUT FENCE
GATE IN FENCE
CATTLE GUARD=24'
STATE & NATIONAL BORDER LINES
CITY OR TOWN LIMITS LINE
COUNTY LINE
RESERVATION LINE
TOWNSHIP & SECTION LINE
1/2 SECTION LINE
1/4 SECTION LINE
SECTION CORNER — FOUND — UNFOUND
1/4 SECTION COR.
1/16 SECTION COR.
CENTER OF SECTION
TELEPHONE OR TELEGRAPH POLES IN PLACE
POWER POLES IN PLACE
TEL. OR TEL. OR POWER POLES TO BE MOVED
NEW PIPES
OLD PIPES IN PLACE
OUTLET DITCH
INLET DITCH
DITCHES
CHANNEL CHANGES — CH. CH.
BRIDGE
RAILROADS

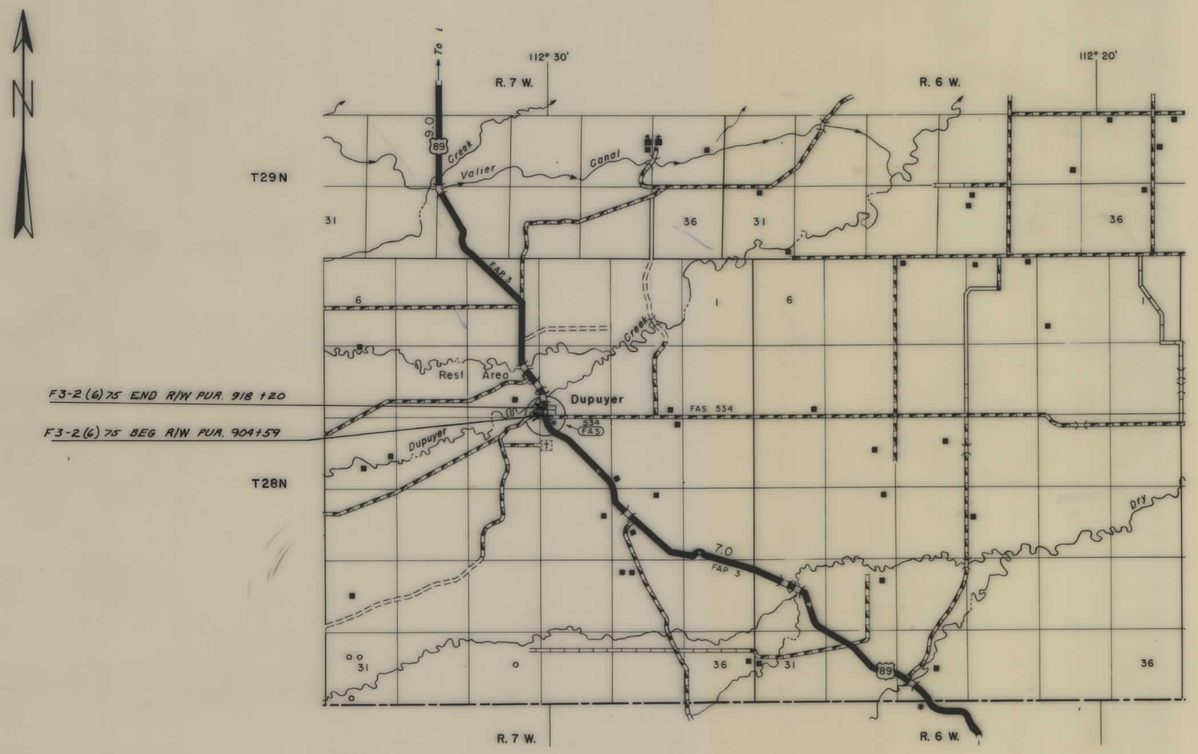

INDEX

PARCEL NO.	OWNERSHIPS	SHEET NO.
1	ALBERT & NETTIE JANNUSCH	3
2	OLGA CONNOR	3
3	PONDERA COUNTY	3
4	JACK M. HAYNE	3,4

RELATED PROJECTS

ASSOCIATED PROJECT AGREEMENT NUMBERS

STATE OF MONTANA
DEPARTMENT OF HIGHWAYS

APPROVED: 8-30 1979

DIRECTOR OF HIGHWAYS
BY Jack R. Beckert
ADMINISTRATOR
ENGINEERING DIVISION

MONTANA SURVEYOR PROFESSIONAL REGISTERED ENGINEER & LAND
JACK R. BECKERT
205 ES

U.S. DEPARTMENT OF TRANSPORTATION
FEDERAL HIGHWAY ADMINISTRATION

APPROVED:

DIVISION ENGINEER — DATE

Appr. Only - 8-29-79
AUTH. FOR ACQ. 9-24-79
Revised

F 3-2 (05)

F3-206075 SHT 1 OF 4

STATE	PROJECT NO	SHEET NO.	TOTAL SHEETS
MONTANA	F 3-2(06)75	2	4

OWNERSHIPS

PARCEL	NAME	ADDRESS	TOTAL AREA	GROSS R/W AREA	P.T.W. AREA	AREA TO BE ACQUIRED	REMAINDER LEFT	REMAINDER RIGHT	CONST. PERM AREA	CONST. EASE AREA

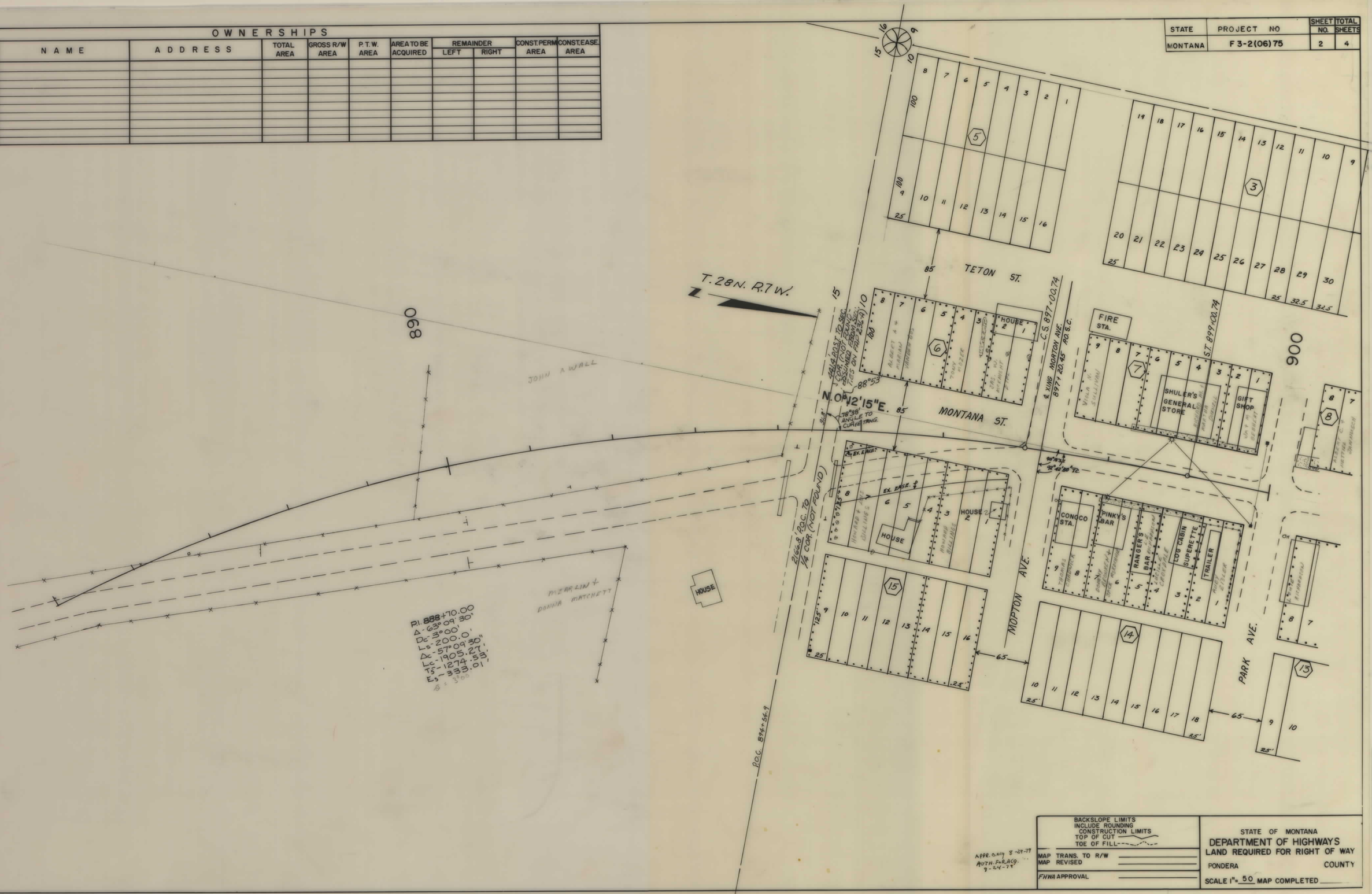

BACKSLOPE LIMITS INCLUDE ROUNDING
CONSTRUCTION LIMITS
TOP OF CUT
TOE OF FILL

MAP TRANS. TO R/W
MAP REVISED
FHWA APPROVAL

APPR. OHW 8-29-79
AUTH. FOR ACQ. 9-24-79

STATE OF MONTANA
DEPARTMENT OF HIGHWAYS
LAND REQUIRED FOR RIGHT OF WAY
PONDERA COUNTY
SCALE 1" = 50 MAP COMPLETED

F3-2(06)75 SHT 2 OF 4

STATE	PROJECT NO	SHEET NO.	TOTAL SHEETS
MONTANA	F 3-2(06)75	3	4

OWNERSHIPS

PARCEL	NAME	ADDRESS	TOTAL AREA	GROSS R/W AREA	P.T.W. AREA	AREA TO BE ACQUIRED	REMAINDER LEFT	REMAINDER RIGHT	CONST. PERM AREA	CONST. EASE AREA
1	ALBERT & NETTIE JANNUSCH	DUPUYER, MONT. 59432	10,000 S.F.	625 S.F.	0	625 S.F.	9,375 S.F.			
2	OLGA CONNOR	" " "	5,000 S.F.	3,300 S.F.	2,075 S.F.	1,225 S.F.	1,700 S.F.			
3	PONDERA COUNTY	20 4TH AVE. S.W., CONRAD, MONT. 59425	15,000 S.F.	13,050 S.F.	9,255 S.F.	3,795 S.F.	1,950 S.F.			
4	JACK M. HAYNE	DUPUYER, MONT. 59432		SEE	SHEET	# 4				
						2925				

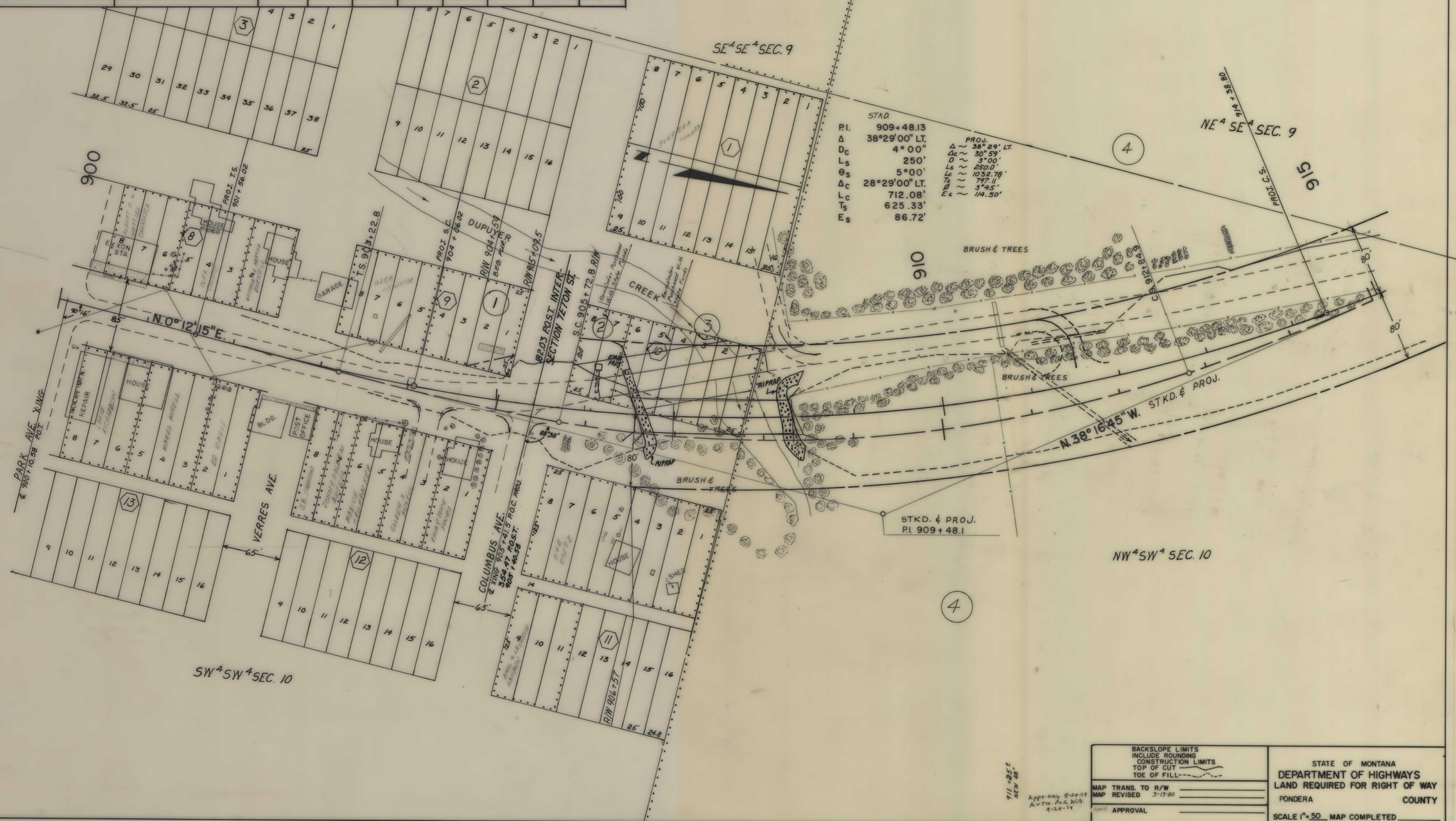

BACKSLOPE LIMITS INCLUDE ROUNDING
CONSTRUCTION LIMITS
TOP OF CUT
TOE OF FILL
MAP TRANS. TO R/W
MAP REVISED 3-13-80
APPROVAL

Appr. only 8-24-79 Auth. for ROW 9-24-79

STATE OF MONTANA
DEPARTMENT OF HIGHWAYS
LAND REQUIRED FOR RIGHT OF WAY
PONDERA COUNTY
SCALE 1"= 50 MAP COMPLETED

F 3-2(06)75 SHT 3 OF 4

OWNERSHIPS										
PARCEL	NAME	ADDRESS	TOTAL AREA	GROSS R/W AREA	P.T.W. AREA	AREA TO BE ACQUIRED	REMAINDER LEFT	REMAINDER RIGHT	CONST. PERM AREA	CONST. EASE AREA
4	JACK M. HAYNE	DUPUYER, MONT. 59432		3.58 AC.	1.02 AC.	2.56 AC.				

STATE	PROJECT NO.	SHEET NO.	TOTAL SHEETS
MONTANA	F 3-2(06)75	4	4

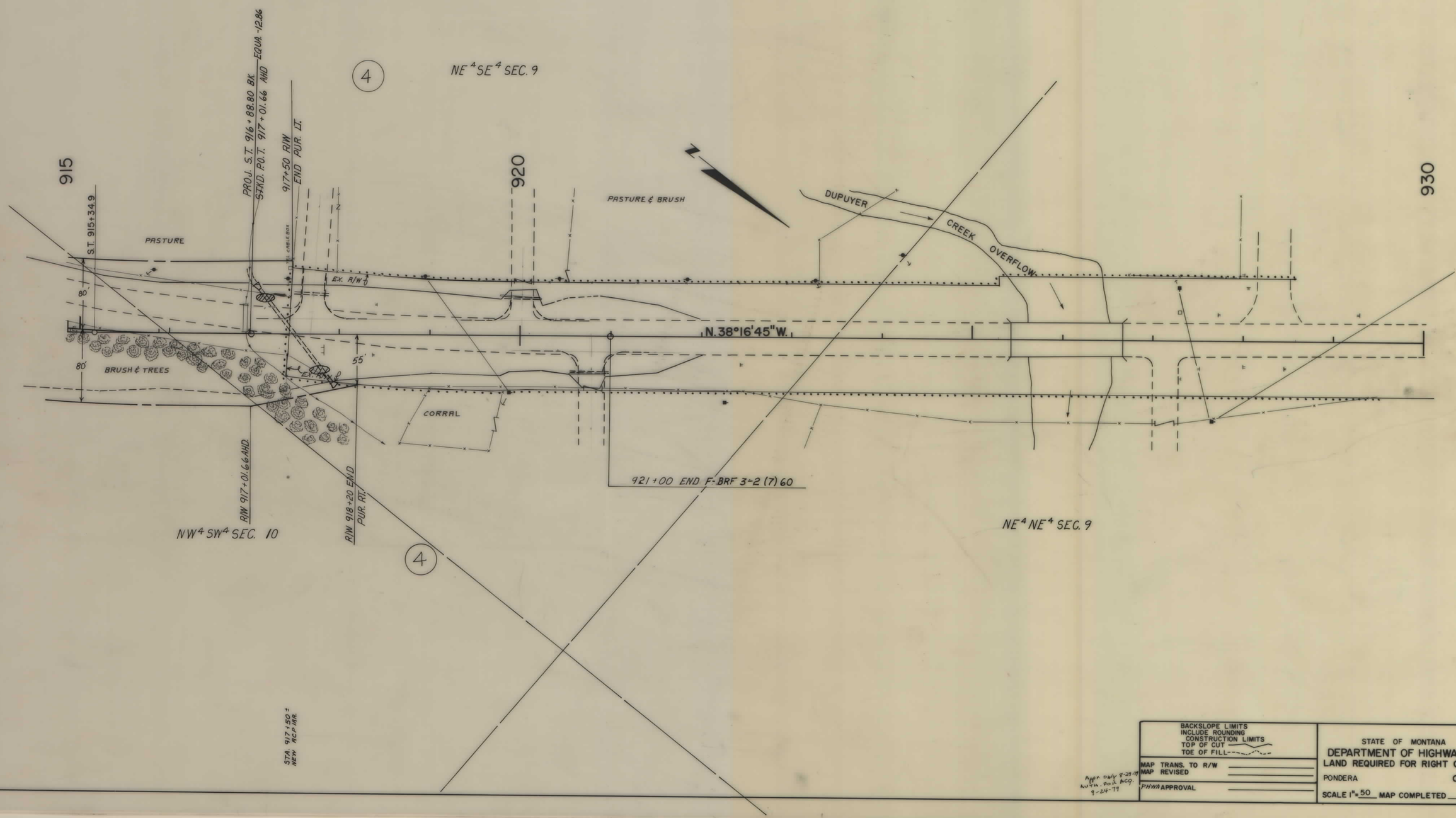

BACKSLOPE LIMITS INCLUDE ROUNDING
CONSTRUCTION LIMITS
TOP OF CUT
TOE OF FILL

MAP TRANS. TO R/W
MAP REVISED
FHWA APPROVAL

Appr. Only 8-29-79
Auth. For Acq.
9-24-79

STATE OF MONTANA
DEPARTMENT OF HIGHWAYS
LAND REQUIRED FOR RIGHT OF WAY
PONDERA COUNTY
SCALE 1"=50 MAP COMPLETED

F 3-2(06)75 SHT 4 OF 4