PLANS
NOT
TO
SCALE

STATE	PROJECT NO.	SHEET NO.	TOTAL SHEETS
MONT.	F7-1(34)24	1	37

STATE OF MONTANA

DEPARTMENT OF HIGHWAYS

RIGHT OF WAY PLAN OF

FEDERAL AID PROJECT NO.

F 7-1(34)24

DARBY NORTH-SOUTH (A LIMITED ACCESS FACILITY)

RAVALLI COUNTY

LENGTH 14.6 MILES

CONVENTIONAL SIGNS

PROPOSED RIGHT OF WAY LINE
EXISTING RIGHT OF WAY LINE
RAILROAD RIGHT OF WAY LINE
CENTERLINE (℄) OR PROJECTED LINE
STK'D CENTERLINE
OWNERSHIP BOUNDARY
PRESENT TRAVELED WAY (P.T.W.)
R/W LINE FENCED — EX. R/W
CONSTRUCTION LIMITS — CUT — FILL
FENCE LINE
CONTROL OF ACCESS WITH FENCE
LIMITED ACCESS
EXISTING LIMITED ACCESS
GATE IN FENCE
CATTLE GUARD = 24'
STATE & NATIONAL BORDER LINES
CITY OR TOWN LIMITS LINE
COUNTY LINE
RESERVATION LINE
TOWNSHIP & SECTION LINE
1/4 & 1/2 SECTION LINE
SECTION CORNER — FOUND — UNFOUND
1/4 SECTION COR.
1/16 SECTION COR.
CENTER OF SECTION
TELEPHONE OR TELEGRAPH POLES IN PLACE
POWER POLES IN PLACE
TEL. OR TEL. OR POWER POLES TO BE MOVED
NEW PIPES
OLD PIPES IN PLACE
OUTLET DITCH
INLET DITCH
DITCHES
CHANNEL CHANGES
BRIDGES
RAILROADS
PARCEL NUMBER — 7
NEW APPROACH
EXISTING APPROACH

That there shall be no direct access to, from or across said highway facility beginning at station -3+18.8 on the left and station -3+69.1 on the right (said stations minus 3+18.8 and minus 3+69.1 are on the south line of the NE 1/4 of the NW 1/4 of section 17, T.2N., R.20W., P.M.M., Ravalli County Montana) and ending at the south city limit line left of station 387+32.6 and on the right at the property line right of station 376+12: Beginning again at the north city limit line left and right of station 430+04 (which said city limit line is the mid-section line of section 11, T.3N., R.21W.) and ending left and right of station 821+49.2 except as follows:

1. PUBLIC ROAD APPROACHES:
   a. On the left or westerly side, station -3+18.8 to station 387+32.6 no more than seven (7) public approaches; from station 430+04 to station 821+49.2 no more than ten (10) public approaches.
   b. On the right or easterly side, station -3+69.1 to station 376+12 no more than five (5) public approaches; from station 430+04 to station 821+49.2 no more than three (3) public approaches.

   Public road approaches up to these limits may be constructed now or in the future. Those approaches added at a later date will require the approval of the local planning agency having jurisdiction over the area, the Board of County Commissioners, and the Department of Highways.
2. PRIVATE APPROACHES:
   a. On the left or westerly side, from station -3+18.8 to station 100+00 no more than fourteen (14) private approaches; from station 100+00 to station 210+00 no more than thirteen (13) private approaches; from station 210+00 to 320+00 no more than twelve (12) private approaches; from station 320+00 to station 387+32.6 no more than fourteen (14) private approaches; from station 430+04 to station 480+00 no more than twelve (12) private approaches; from station 480+00 to station 580+00 no more than sixteen (16) private approaches; from station 580+00 to station 690+00 no more than ten (10) private approaches; from station 690+00 to station 821+49.2 no more than fifteen (15) private approaches.
   b. On the right or easterly side from station -3+69.1 to 180+00 no more than eighteen (18) private approaches from station 180+00 to station 320+00 no more than thirteen (13) private approaches; from station 320+00 to station 376+12 no more than ten (10) private approaches; from station 430+04 to station 490+00 no more than twelve (12) private approaches; from station 490+00 to station 740+00 no more than eleven (11) private approaches; from station 740+00 to station 821+49.2 no more than eight (8) private approaches.

   Private access rights will be acquired by purchase. No additional private approaches, except for farm field approaches as provided in "3" below, will be allowed after the purchase of access rights.
3. FIELD APPROACHES

   Private field approaches may be allowed for access to farm fields. The agreement allowing such approaches must limit the use served to farm field access. These approaches may not serve occupied residences, commercial enterprises, or any other use except farm field access. Farm field approaches will be allowed by revocable permits issued by the Department of Highways.

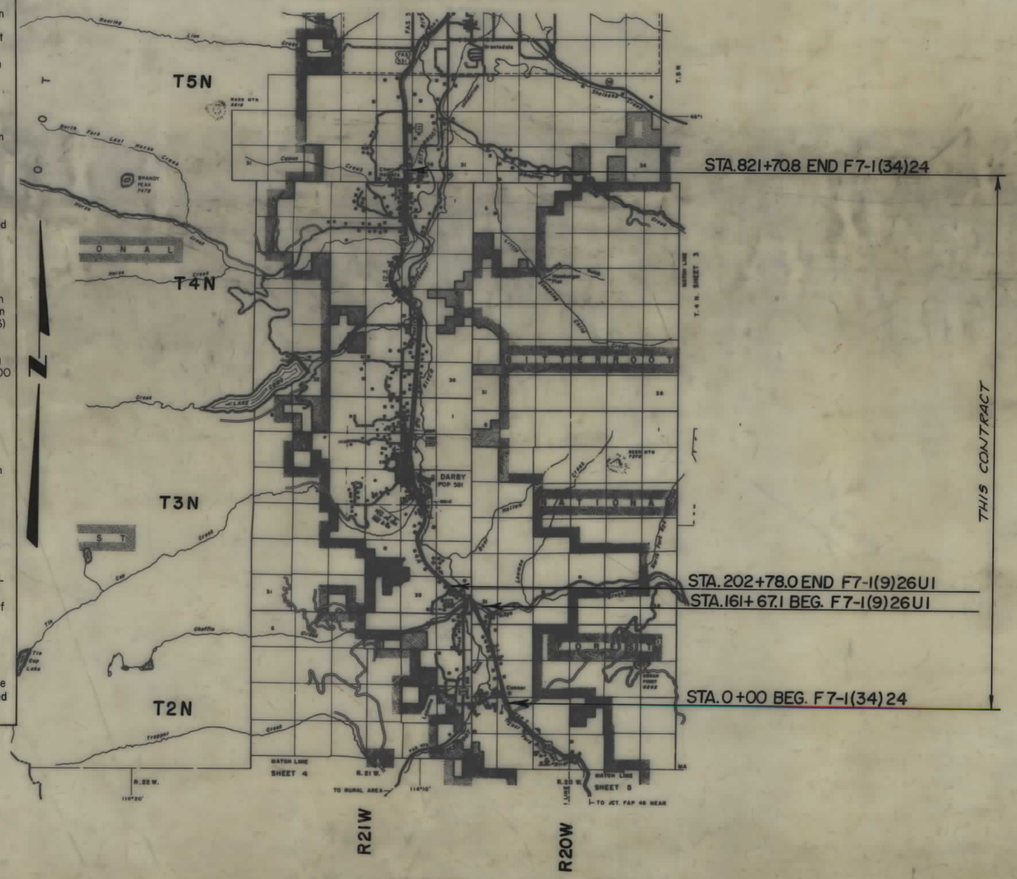

INDEX

PARCEL NO.	OWNERSHIPS	SHEET NO.
3	KATHRYN ROBBINS	4,5
4	WILMER JAMES & LOUISE JOAN WILDEY	4
5	DOROTHY L. WEST	4
6	RALPH SHOBERG	5,6,7,8,9,10
7,10	LYNN G & VERA M CHRISTOPHERSON	6
8	ARTHUR L. THOMAS	5
9	BOYCE A. & SARA K. WARREN	5
11	EMIL C. & JANE STETTNER	5
12,27	DONALD C JR. & AUDREY C RAYMOND	6,9
13	DEWAYNE & R. ELYNOR LETZIG	6
14	DOETHY N. ARMSTRONG	6
15	DELETED	6
16	NORA THORNING	7
17	KAREN ELAINE THORNING	7
18	HARRY, RAYMOND THORNING	7
19	JOSEPH & ADELINE MADRUGA	7
22	ROBERT F. & SHARON L. RECHT	7,8
24	WILLIAM & CAROLYN PARMENTER	8
25	PHILIP G. & BEATRICE K. MORTON	8
26	BOONE RAISH & D JOANNE & NING ROGERS	8,9
28	STATE FISH & GAME COMMISSION	10
29	DELETED	10
30	STATE OF MONTANA FOREST SERVICE	10
31	FOREST T. COOPER	10
32	AGNES HANNON COOPER	10,11
33	OSCAR T. HONEY	6
34	L.C. MONROE	11,12,13
35	CONNER-ENTERPRISE	11,12,13
36	STOLTZE-CONNER LUMBER CO.	12
37	ANTHONY S. & BESSIE L. GRACE	13
38	GLADE, CAROLINE, CALVIN GREENUP	14
39	JAMES R. & MARY S. VAN BUSKIRK	14
40	RODNEY & KAREN A. GREENUP	14
21	ROBERT F. & SHARON L. RECHT [illegible]	7
20,41,42,43,45	DELETE	
44	JOSEPH & EVONA KITZKE	14,15
47,48,49,50	51,53,55, [illegible] 64,65,76 DELETE	
46,52,54	COMMUNITY GAS & OIL	[illegible]
55	IRENE BROWN	16
56	WINSTON M. & LILLIAN P. WANSTPATH	16
57	LUCIAN W & JEAN B. TAYLOR (TRUSTEE)	16
58	BUDDY & SHIRLEY LARKIN	16
66	MONTANA PHIL LINK	14,15,16,17
6[illegible]	JOHN H. MONROE	16
61	FLOYD HENDERSON	16
62	JUANITY C. FRENCH	16
67	RAY D. & IRENE KELLY	16
68	THOMAS B. & SUSIE W. SATTERLEE	16,17
69	ESTHER SARGENT	17
70	DORIS M HENK	17
71	EUGENE J. HONEY	17
72	ARTHUR R. GRENFELL	17
73	INTER-MOUNTAIN LOG HOMES INC.	17
74	HERCHEL N. & LUCILLE L. WILLIAMS	17
75	DOETHY E BEDIENT	17
77	THEODORE R & L MAXINE INGERSOLL	17
78	WALTER ZUKAUCKAS	17
80,88	ELBERT G. & BONNIE M. STURGIS	17
81	J.G.L. DISTRIBUTING INC.	17
79	FRANCIS L. SARGENT	17

INDEX CONTINUED SHEET NO. 2

RELATED PROJECTS
F.H. PROJECT 19 F R.F. 139 (7)

ASSOCIATED PROJECT AGREEMENT NUMBERS
F.A.P. 139 D F.A.P. N.R.M. 139-C F.A.P. N.R.H. 139-B R.F. 139 (7)

1-20-88, 9-27-88
12-18-87, 1-5-88
MAP REVISED: 11-19-87, 12-7-87
7-22-87
F.H.W.A. APPROVAL 6-8-87

STATE OF MONTANA
DEPARTMENT OF HIGHWAYS

APPROVED: January 19 1987

GARY J. WICKS
DIRECTOR OF HIGHWAYS
BY Stephen C. Kologi
CHIEF
PRECONSTRUCTION BUREAU

MONTANA
STEPHEN C. KOLOGI
12412
REGISTERED PROFESSIONAL ENGINEER

U.S. DEPARTMENT OF TRANSPORTATION
FEDERAL HIGHWAY ADMINISTRATION

APPROVED:

DIVISION ADMINISTRATOR — DATE

OWNERSHIP LOCATION MAP

STATE	PROJECT NO.	SHEET NO.
MONTANA	F 7-1(34)24	2 / 37

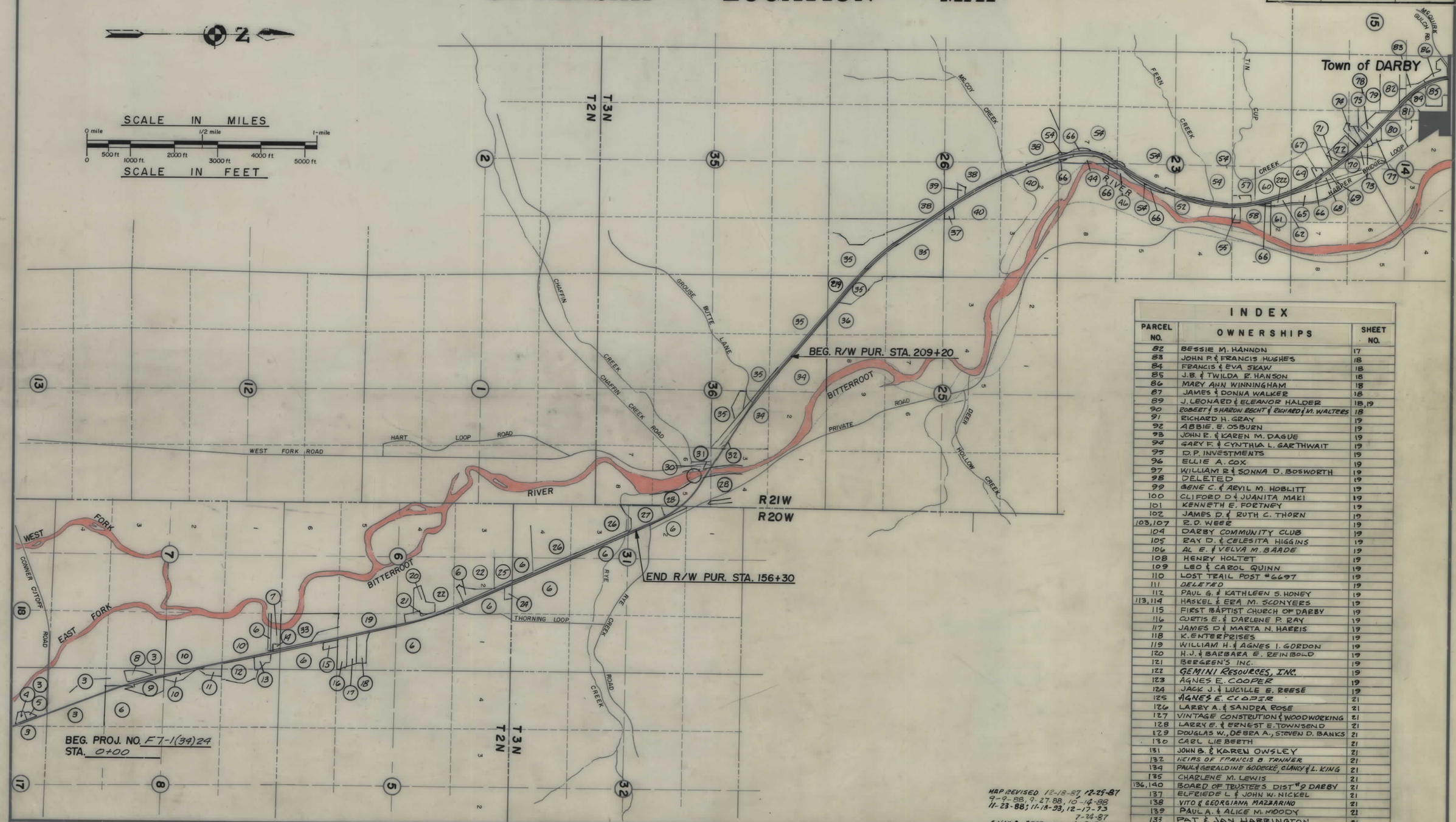

INDEX

PARCEL NO.	OWNERSHIPS	SHEET NO.
82	BESSIE M. HANNON	17
83	JOHN P. & FRANCIS HUGHES	18
84	FRANCIS & EVA SKAW	18
85	J.B. & TWILDA R. HANSON	18
86	MARY ANN WINNINGHAM	18
87	JAMES & DONNA WALKER	18
89	J. LEONARD & ELEANOR HALDER	18, 19
90	ROBERT & SHARON BECHT & RICHARD & M. WALTERS	18
91	RICHARD H. GRAY	19
92	ABBIE. E. OSBURN	19
93	JOHN R. & KAREN M. DAGUE	19
94	GARY F. & CYNTHIA L. GARTHWAIT	19
95	D.P. INVESTMENTS	19
96	ELLIE A. COX	19
97	WILLIAM R & SONNA D. BOSWORTH	19
98	DELETED	19
99	GENE C. & ARVIL M. HOBLITT	19
100	CLIFORD D & JUANITA MAKI	19
101	KENNETH E. FORTNEY	19
102	JAMES D. & RUTH C. THORN	19
103, 107	R.D. WEER	19
104	DARBY COMMUNITY CLUB	19
105	RAY D. & CELESITA HIGGINS	19
106	AL E. & VELVA M. BAADE	19
108	HENRY HOLTET	19
109	LEO & CAROL QUINN	19
110	LOST TRAIL POST #6697	19
111	DELETED	19
112	PAUL G. & KATHLEEN S. HONEY	19
113, 114	HASKEL & ERA M. SCONYERS	19
115	FIRST BAPTIST CHURCH OF DARBY	19
116	CURTIS E. & DARLENE P. RAY	19
117	JAMES D & MARTA N. HARRIS	19
118	K. ENTERPRISES	19
119	WILLIAM H. & AGNES I. GORDON	19
120	H.J. & BARBARA E. REINBOLD	19
121	BERGEEN'S INC.	19
122	GEMINI RESOURCES, INC.	19
123	AGNES E. COOPER	19
124	JACK J. & LUCILLE E. REESE	19
125	AGNES E. COOPER	21
126	LARRY A. & SANDRA ROSE	21
127	VINTAGE CONSTRUTION & WOODWORKING	21
128	LARRY E. & ERNEST E. TOWNSEND	21
129	DOUGLAS W., DEBRA A., STEVEN D. BANKS	21
130	CARL LIEBETH	21
131	JOHN B. & KAREN OWSLEY	21
132	HEIRS OF FRANCIS B TANNER	21
134	PAUL & GERALDINE GODECKE, CLANCY & L. KING	21
135	CHARLENE M. LEWIS	21
136, 140	BOARD OF TRUSTEES DIST #9 DARBY	21
137	ELFRIEDE L & JOHN W. NICKEL	21
138	VITO & GEORGIANA MAZZARINO	21
139	PAUL A. & ALICE M. MOODY	21
133	PAT & JAN HARRINGTON	21

MAP REVISED 12-18-87, 12-29-87
9-9-88, 9-27-88, 10-14-88
11-23-88; 11-18-93, 12-17-93
7-26-87
F.H.W.A. APPROVAL. 6-8-87

STATE	PROJECT NO.	SHEET NO.
MONTANA	F7-1(34)24	3/37

OWNERSHIP LOCATION MAP

SCALE

0 1/4 1/2 3/4 1 mile

4 inches = one mile

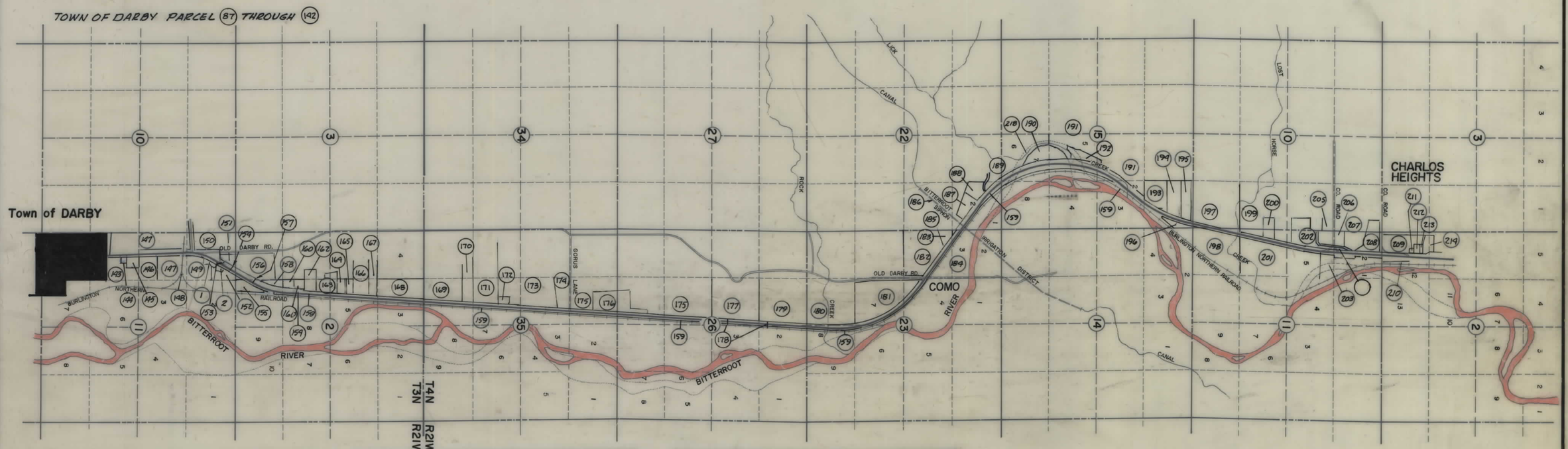

INDEX

PARCEL NO.	OWNERSHIPS	SHEET NO.
141	HERBERT & CHARLOTTE M. SOLLE	21
142	U.S.A. FOREST SERVICE	21,22
143	MAE ZOSKE	22
144	NELLIE B. CONNER	22
145	DEMART C. BESLY	22
146	TOWN OF DARBY	22
147, 150	DARBY LUMBER CO.	22,23
148	MONTANA RAIL LINK	23
149	MILTON H. & JONE DOBITY	23
1	KENNETH & CAROLYN WOLFINBARGER	23,24
2	CAROLYN WOLFINBARGER % ALLEN DUTTON	24
151	LOWELL R JR & MARY DELL HONEY	24
152	RONALD H. & LARRY W. WILKERSON	24
153	OVERTURF DITCH CO.	24
154	IRRIGATION DT. EUGENE HENDERSON	24
155	RONALD H. & LARRY W. WILKERSON	24
156	RUSSELL W & SHERRY L. WILDEY	24
157	TIEDT-NICHOLSON DITCH	24
158	DAVID A. & ROBIN WALKER	24
159	MONTANA RAIL LINK	*
160	WALLACE E. & BONNIE R. EVERS	24
161	COBY C. & RAYLENE SMITH	24
162	DEBRA LYNN TAYLOR	24
163	WAYNE J. MILLER	25
164	LETHA & LAURETTE E FUDGE	25

* SHEET NO, 24,25,26,27,28,29,30,31,32,33

INDEX

PARCEL NO.	OWNERSHIPS	SHEET NO.
165	ROBERT F & AILEEN R. MALONEY	25
166	GEORGE H. LEEPER	25
167	JERRY A. & TERRILL A. HINMAN	25
168	VERNONE J. & BETTY J. SPAETHE	25
169	A.O. & GERALDINE E. TRIMP	26
170	MARION HAYDEN	26
171	JOESPH L. & CONNIE V. MOURITSEN	26
172	MICHAEL J. & PATRICIA A. NICHOLS	26
173	DANIEL A. & PATRICIA SPURLOCK	26
174	ARLENE M. WHITE	27
175	HUGH L. & MARCELLA K. CLYDE	27,28
176	IRENE L. BAND	27
177	IRENE CRANDE & HENRY B. FURNISS	28
178	ROBERT J. OLSEN (IRR. PIPE)	28,29
179A & 179	HENRY & IVA FUENSS	29
180	WILLIAM D. & DONNA J. KYLE	29,30
181A & 181	TISH SHAWVER HARDING	30
182A & 182	LAWRENCE V. & VIVIAN E. DURLAND	30,31
183	LIONS CLUB OF HAMILTON	31
184	RAYMOND A. & BETTY J. SHELTON	31
185, 189	ALBERT L. SHIPP	31,32
186	BITTERROOT IRRIGATION DISTRICT	31
187	MAURICE B. & DORIS M. DEVBRAUK % ALFTON W. KRAUS	31
190	ELBERT F. & BILLIE M. ABBEY	32
191, 192, 197	BERYL C. & EVELYN C. COOPER	32, 33,34
193	TIMOTHY Q. & MICHAEL R. JOHNSON	33

INDEX

PARCEL NO.	OWNERSHIPS	SHEET NO.
194, 196	DONALD J. ANDREWS & DORIS SCHWEIGERT	33
195	ROBERT A. & MARION J. MENDENHALL	33
198	KEITH J. & BEATRICE C. EVANS	34
199	MYRNA M. LINQUIST	34
200	ARLENE & JAMES HOPKINS	34
201	JAMES L., EDWARD L., SHIRLEY A. LINQUIST	34
202	CAROL E. & STANLEY SAWYER	34,37
203	MARRIAN ERICKSON	35
205	LEONARD C. & JENNIE L. LINQUIST	35,37
206	DONALD F. & JAYNE M. ABBEY	35
207	ROBERT & DARLENE SPARMAN	35,37
208	FRED MAYDOLE	35
209	JAMES R. SCHUELER & RICHARD L. NEVILLE	35,36
210	MONTANA RAIL LINK	35,36
211	CHARLES A. & SANDRA S. PILGRIM	36
212	FRED H. & LINDA SPRINGER	36
213	ROGER W. & VERONICA WHEATON	36
214	WALTER A. & BILLIE ANN BASNAW	36
215	DELETED	4
216	DELETED	24
217	STAN BOONE	4,5
221	WARREN S. & ROSE M. VEIEN	19
218	DEPARTMENT OF STATE LANDS	32
219	LOUISE CONNER	12,13
188	GENE F. HUCKSTADT C/O ANNE TREIBER	31
220	BITTERROOT COMMUNITY FED. CREDIT UNION, A CORP.	19
222	DELETED	16

MAP REVISED: 9-24-87, 10-9-87, 11-19-87, 12-14-87, 12-29-87
1-20-88 & 17-88, 1-11-89, 7-13-89 4-17-89
12-17-93, 1-9-95

F.H.W.A. APPROVAL: 6-8-87, 7-24-87

STATE	PROJECT NUMBER	SHEET NO.
MONTANA	F 7-1(34)24	4 OF 37

OWNERSHIPS

PARCEL	NAME	ADDRESS	TOTAL AREA	GROSS R/W AREA	P.T.W. AREA	AREA TO BE ACQUIRED	REMAINDER LEFT	REMAINDER RIGHT	CONST. PERM. EASEMENT AREA	EASEMENT AREA
3	KATHRYN ROBBINS	P.O. BOX 576, CONNER, MT.	245.2 AC				SEE	SHEET NO. 5		
4	WILMER JAMES & LOUISE JOAN WILDEY	P.O. BOX 632, CONNER, MT.	1.34 AC	0.12 AC	0	0.12 AC	1.22 AC			
5	DOROTHY L. WEST	GENERAL DELIVERY, DARBY, MT.	0.93 AC	0.15 AC	0	0.15 AC	0.78 AC			
215	[illegible]									
217	STAN BOONE (DITCH)	BOONE RANCH-S. OF DARBY - THORNING LOOP RD. BY RYE CR.					SEE	SHEET NO. 3		

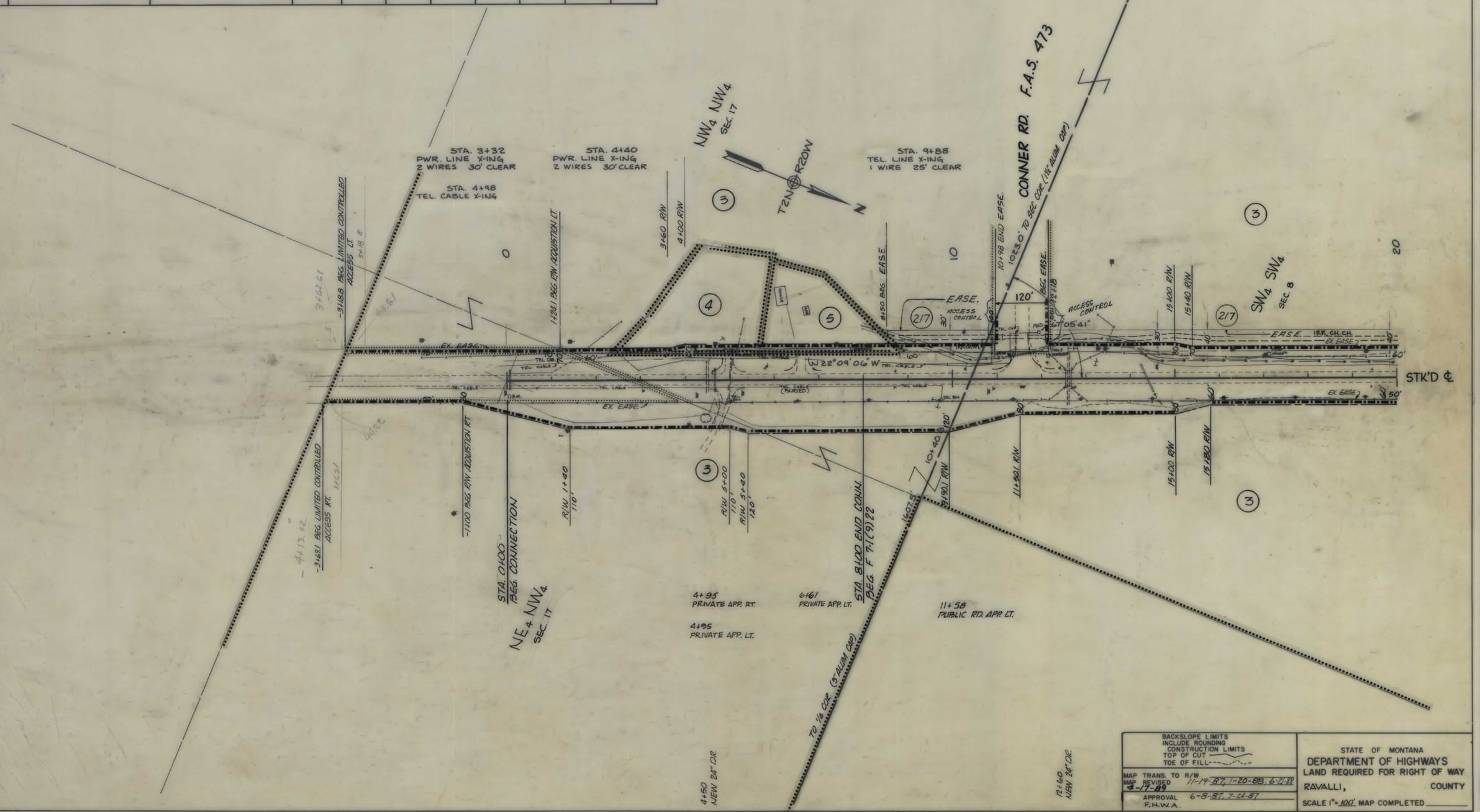

BACKSLOPE LIMITS
INCLUDE ROUNDING
CONSTRUCTION LIMITS
TOP OF CUT
TOE OF FILL

MAP TRANS. TO R/W 11-19-87, 1-20-88, 6-21-88
MAP REVISED 4-17-89
APPROVAL F.H.W.A. 6-8-87, 7-24-87

STATE OF MONTANA
DEPARTMENT OF HIGHWAYS
LAND REQUIRED FOR RIGHT OF WAY
RAVALLI, COUNTY
SCALE 1" = 100' MAP COMPLETED

STATE	PROJECT NUMBER	SHEET NO.
MONTANA	F 7-1(34)24	5/37

OWNERSHIPS

PARCEL	NAME	ADDRESS	TOTAL AREA	GROSS R/W AREA	P.T.W. AREA	AREA TO BE ACQUIRED	REMAINDER LEFT	REMAINDER RIGHT	CONST. PERMIT AREA	EASEMENT AREA
3	KATHRYN ROBBINS	P.O. BOX 576, CONNER, MT.	245.2 AC.	12.93 AC.	8.68 AC.	4.25 AC.			0.02 AC	*1.05 AC.
6	RALPH SHOBERG	P.O. BOX 9419 HOUSTON, TEXAS	658.50 AC.				SEE SHEET NO.		10	
8	KATHRYN ROBBINS WILSON, f/k/a ARTHUR LEE THOMAS	CONNER, MT.	1.84 AC	0.25 AC.	0	0.25 AC.	1.55 AC		0.02 AC	
9	BOYCE A. & SARA K. WARREN	STATE ROUTE (HWY. 93) DARBY, MT.	4.68 AC	0.67 AC	0	0.67 AC		4.01 AC	0.04 AC	
10	LYNN G. & VERA M. CHRISTOPHERSON	EAST FORK RT., DARBY, MT.		SEE SHEET NO. 6						
11	EMIL C. & JANE E. STETTNER	1109 SW HAILEY, PENDLETON, OREGON		SEE	SHEET	NO. 6				
217	STAN BOONE (DITCH)	BOONE RANCH - S. OF DARBY -		FOR NEGOTIATIONS ONLY						
		THORNING LOOP RD. BY RYE CR.								

* EASE. TO BE TAKEN IN NAME OF BOONE RANCH

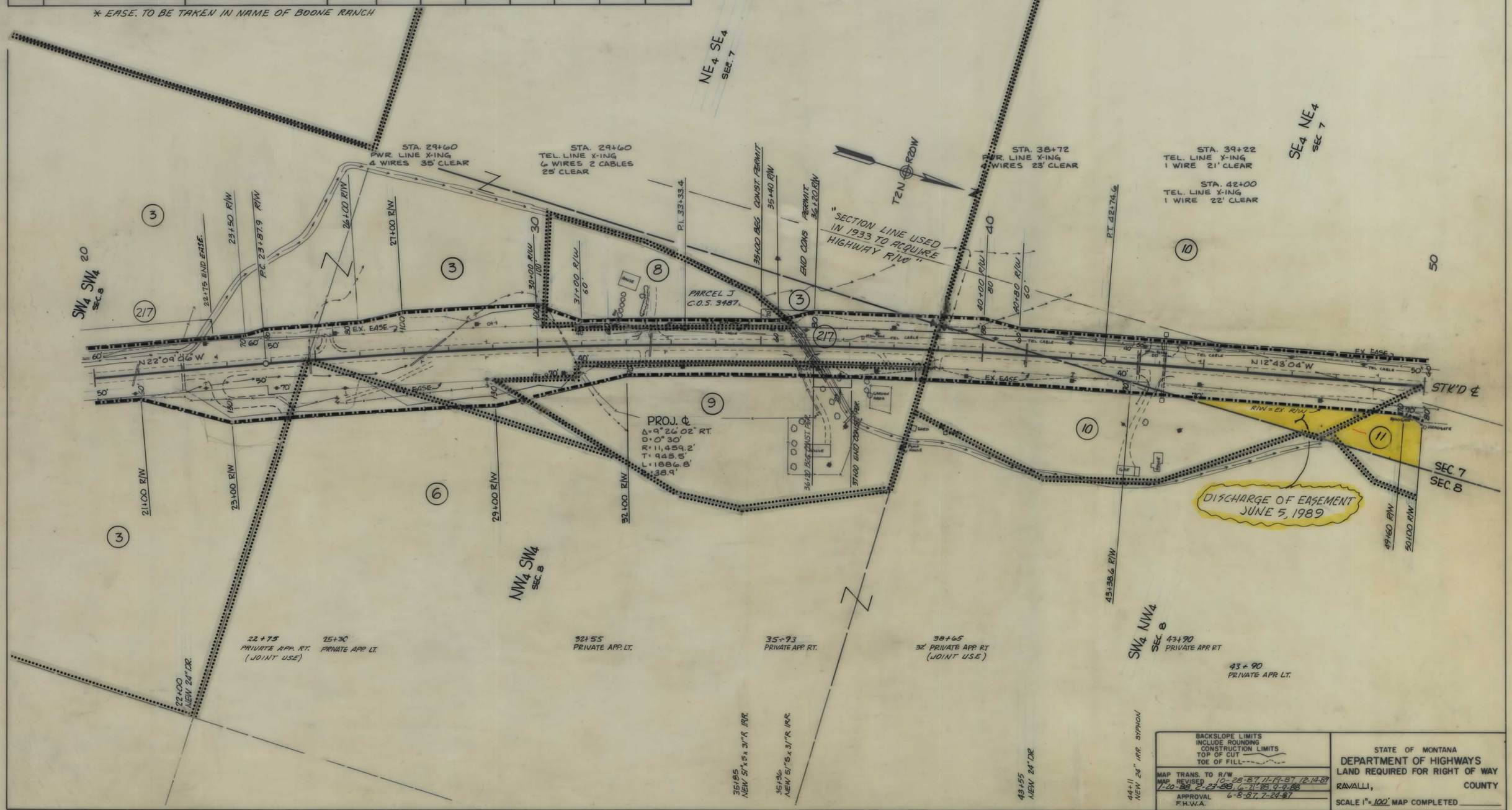

BACKSLOPE LIMITS
INCLUDE ROUNDING
CONSTRUCTION LIMITS
TOP OF CUT
TOE OF FILL

MAP TRANS. TO R/W
MAP REVISED 10-29-87, 11-14-87, 12-14-87, 1-20-88, 2-23-88, 6-21-88, 9-9-88

APPROVAL F.H.W.A. 6-8-87, 7-24-87

STATE OF MONTANA
DEPARTMENT OF HIGHWAYS
LAND REQUIRED FOR RIGHT OF WAY

RAVALLI, COUNTY

SCALE 1" = 100' MAP COMPLETED _____

STATE	PROJECT NUMBER	SHEET NO.
	F 7-1(34)24	6/37

OWNERSHIPS

PARCEL	NAME	ADDRESS	TOTAL AREA	GROSS R/W AREA	P.T.W. AREA	AREA TO BE ACQUIRED	REMAINDER LEFT	REMAINDER RIGHT	CONST. PERMIT AREA	EASEMENT AREA
10	LYNN G. & VERA M. CHRISTOPHERSON	EAST FORK RT. DARBY, MT.	67.97 AC	5.23 AC.	3.53 AC.	1.70 AC.			0.63 AC.	
11	EMIL C. & JANE E. STETTNER	1109 SW HAILEY PENDLETON, OREGON	2.00 AC	0.54 AC	0.48 AC	0.06 AC		1.46 AC		
12	DONALD C. JR. & AUDREY C. RAYMOND	EAST FORK STAR ROUTE DARBY, MT.	8.87 AC.	0.59 AC.	—	0.59 AC.		8.28 AC.	0.03 AC.	
13	DEWAYNE & R. ELYNOR LETZIG	STAR ROUTE, HWY. 93 SOUTH	1.38 AC.	0.18 AC		0.18 AC		1.20 AC.	0.04 AC.	
14	DOROTHY H. ARMSTRONG	P.O. BOX 302 DARBY, MT.	0.83 AC.	0.05 AC.	—	0.05 AC.	0.78 AC.			
15		— DELETED —								
6	RALPH SHOBERG	P.O. BOX 9469 HOUSTON, TEXAS	638.499 AC	SEE	SHEET	NO. 10			0.02 AC.	0.14 AC.
7	LYNN G. & VERA M. CHRISTOPHERSON	EAST FORK RT. DARBY, MT.	3.40 AC.	0.27 AC	0.26 AC.	0.01 AC.			0.32 AC.	
33	OSCAR T. HONEY	SE 3/4 SKALKAHO RD. HAMILTON, MT.	18.00 AC.	1.30 AC.	1.12 AC.	0.18 AC.			0.02 AC.	
7 & 10	LYNN G. & VERA M. CHRISTOPHERSON	EAST FORK RT. DARBY, MT.	71.37 AC.	5.50 AC.	3.79 AC.	1.71 AC.			0.93 AC.	
33A	OSCAR T. HONEY	SE 3/4 SKALKAHO RD. HAMILTON, MT.		0.63 AC.	—0—	0.63 AC.				
33B	JACK & PAMELA ESKERS		ACCESS CONTROL ONLY							

** EASEMENT TO BE IN THE NAME OF (7) AND (10) FROM (6)

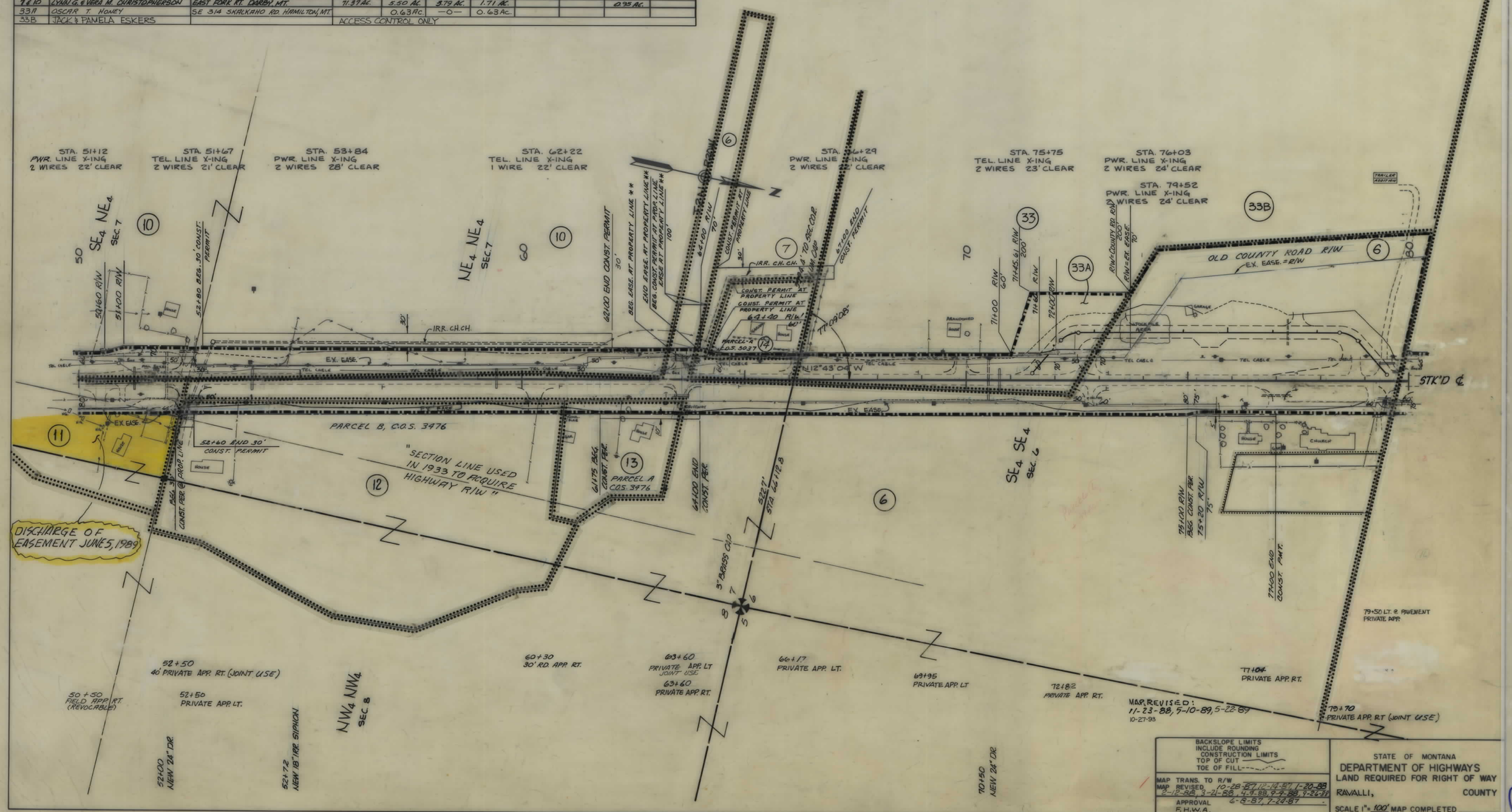

BACKSLOPE LIMITS
INCLUDE ROUNDING
CONSTRUCTION LIMITS
TOP OF CUT
TOE OF FILL

MAP TRANS. TO R/W
MAP REVISED 10-28-87, 12-14-87, 1-20-88, 2-12-88, 3-21-88, 4-9-88, 9-9-88, 9-26-88

APPROVAL 6-8-87, 7-24-87
F.H.W.A.

STATE OF MONTANA
DEPARTMENT OF HIGHWAYS
LAND REQUIRED FOR RIGHT OF WAY
RAVALLI, COUNTY
SCALE 1" = 100' MAP COMPLETED

STATE	PROJECT NUMBER	SHEET NO.
MONTANA	F7-1(34)24	7/37

OWNERSHIPS

PARCEL	NAME	ADDRESS	TOTAL AREA	GROSS R/W AREA	P.T.W. AREA	AREA TO BE ACQUIRED	REMAINDER LEFT	REMAINDER RIGHT	CONST. PERM. EASEMENT AREA	
6	RALPH SHOBERG		658.50		SEE	SHEET	NO. 10		0.01 Ac.	
16	NORA THORNING	R.R., DARBY, MT.	3.45 AC.	0.13 AC.		0.13 AC.		3.52 AC.		
17	KAREN ELAINE THORNING	STAR RT., DARBY, MT.	3.24 AC.	0.13 AC.		0.13 AC.		3.11 AC.		
18	HARRY RAYMOND THORNING	EAST FORK ROUTE, DARBY, MT.	3.35 AC.	0.15 AC.		0.15 AC.		3.20 AC.	165.50 FT.	
19	JOSEPH & ADELINE MADRUGA	946 ROSECRANS ST. SAN DIEGO, CA.	190.42 AC.	0.18 AC.		0.18 AC.	170.84		0.02 AC.	
20	DELETE									
21	ROBERT F. & SHARON L. RECHT % PATRICIA A. SALTUS, EAST FORK STAR ROUTE			LIMITED ACCESS NEGOTIATIONS ONLY						
22	ROBERT F & SHARON L. RECHT	EAST FORK STAR ROUTE	36.31 AC.	0.47 AC.	—	0.47 AC.	35.84 AC.			

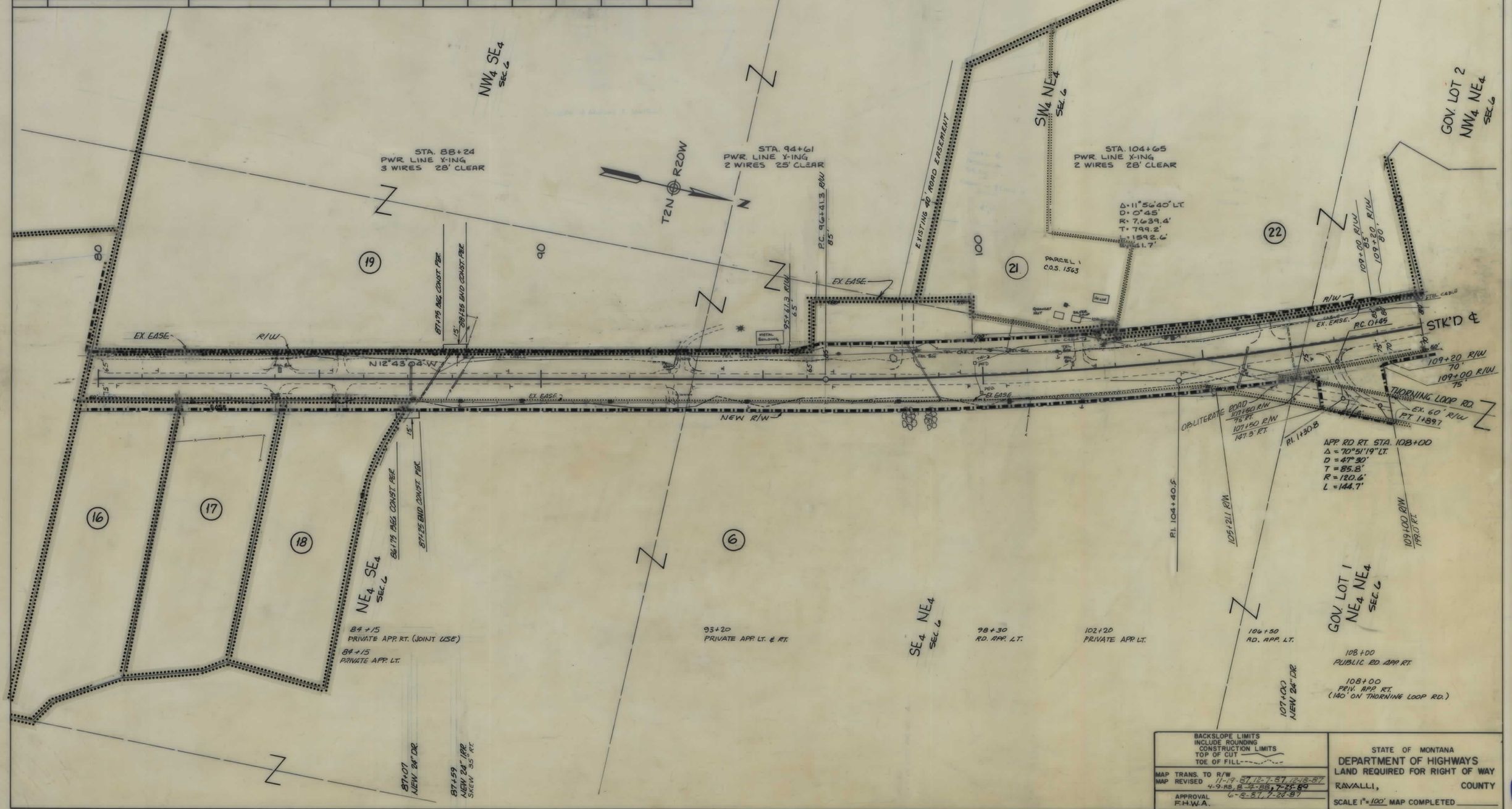

BACKSLOPE LIMITS
INCLUDE ROUNDING
CONSTRUCTION LIMITS
TOP OF CUT
TOE OF FILL

MAP TRANS. TO R/W
MAP REVISED 11-17-87, 12-7-87, 12-18-87, 4-9-88, 8-4-88, 7-25-89

APPROVAL F.H.W.A. 6-8-87, 7-28-87

STATE OF MONTANA
DEPARTMENT OF HIGHWAYS
LAND REQUIRED FOR RIGHT OF WAY

RAVALLI, COUNTY

SCALE 1" = 100' MAP COMPLETED

STATE	PROJECT NUMBER	SHEET NO.
MONTANA	F 7-1(34)24	8/37

OWNERSHIPS

PARCEL	NAME	ADDRESS	TOTAL AREA	GROSS R/W AREA	P.T.W. AREA	AREA TO BE ACQUIRED	REMAINDER LEFT	REMAINDER RIGHT	CONST. PERM. AREA	EASEMENT AREA
6	RALPH SHOBERG	P.O. BOX 9469, HOUSTON, TEXAS		SEE	SHEET	NO. 10			0.13 AC.	
23	DELETED									
24	WILLIAM & CAROLYN PARMENTER	R.F.D. 2, BOX 174 SPANISH FORK, UT.	1.05 AC.	0.08 AC.	—	0.08 AC.		0.97 AC.		
25	PHILIP G. & BEATRICE K. MORTON	EAST FORK ROUTE, DARBY, MT.		FOR	NEGOTIATIONS	ONLY				
26	BOONE RANCH c/o John K. & Ann G. Rogers	605 BLAIR AVE. PIEDMONT, CA.	55.52 AC.	—	—	—	SEE SHEET	NO. 9		

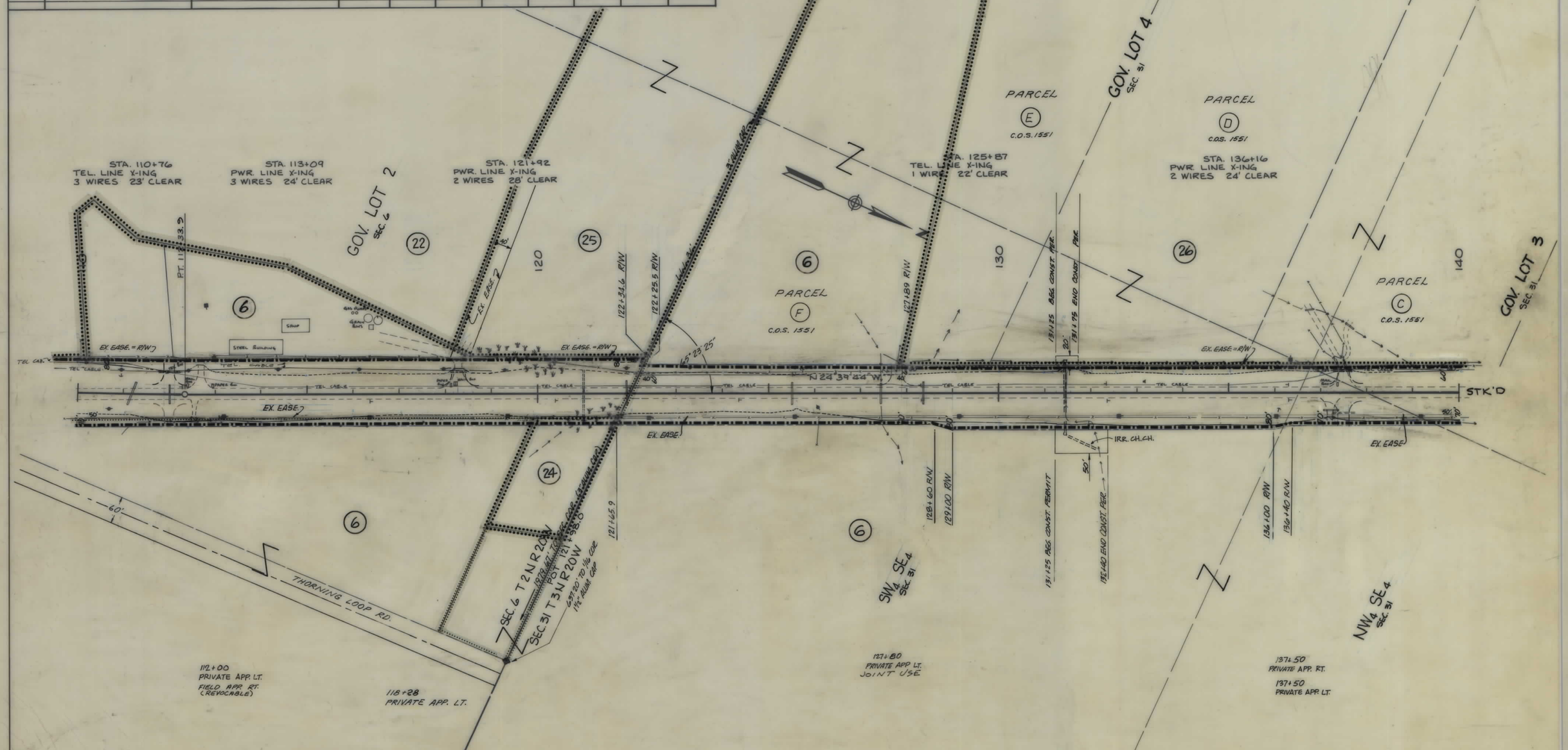

BACKSLOPE LIMITS
INCLUDE ROUNDING
CONSTRUCTION LIMITS
TOP OF CUT
TOE OF FILL

MAP TRANS. TO R/W
MAP REVISED 11-17-87, 12-14-87, 12-18-87
2-3-88, 4-9-88, 7-13-88, 7-25-89
6-8-87, 7-28-87, 11-17-87

APPROVAL
F.H.W.A.

STATE OF MONTANA
DEPARTMENT OF HIGHWAYS
LAND REQUIRED FOR RIGHT OF WAY

RAVALLI, COUNTY

SCALE 1" = 100' MAP COMPLETED _____

STATE	PROJECT NO.	SHEET NO.	TOTAL SHEETS
MONTANA	F7-1(34)24	9	37

OWNERSHIPS

PARCEL	NAME	ADDRESS	TOTAL AREA	GROSS R/W AREA	P.T.W. AREA	AREA TO BE ACQUIRED	REMAINDER LEFT	REMAINDER RIGHT	CONST. PERM. AREA	CONST. EASE. AREA
6	RALPH SHOBERG	P.O. BOX 9469 HOUSTON TEXAS	SEE SHEET NO. 10							
26	BOONE RANCH C/O JOHN H. & DIANE G. ROGERS	605 BLAIR AVE. PIEDMONT, CA.	60.52 AC.	0	0	0			0.02	0.15 AC. *
27	DONALD C. JR. & AUDREY C. RAYMOND	STAR ROUTE HWY 93 DARBY, MT.	8.98 AC.	0	0	0				0.03 AC. *

* PERMANENT EASEMENT

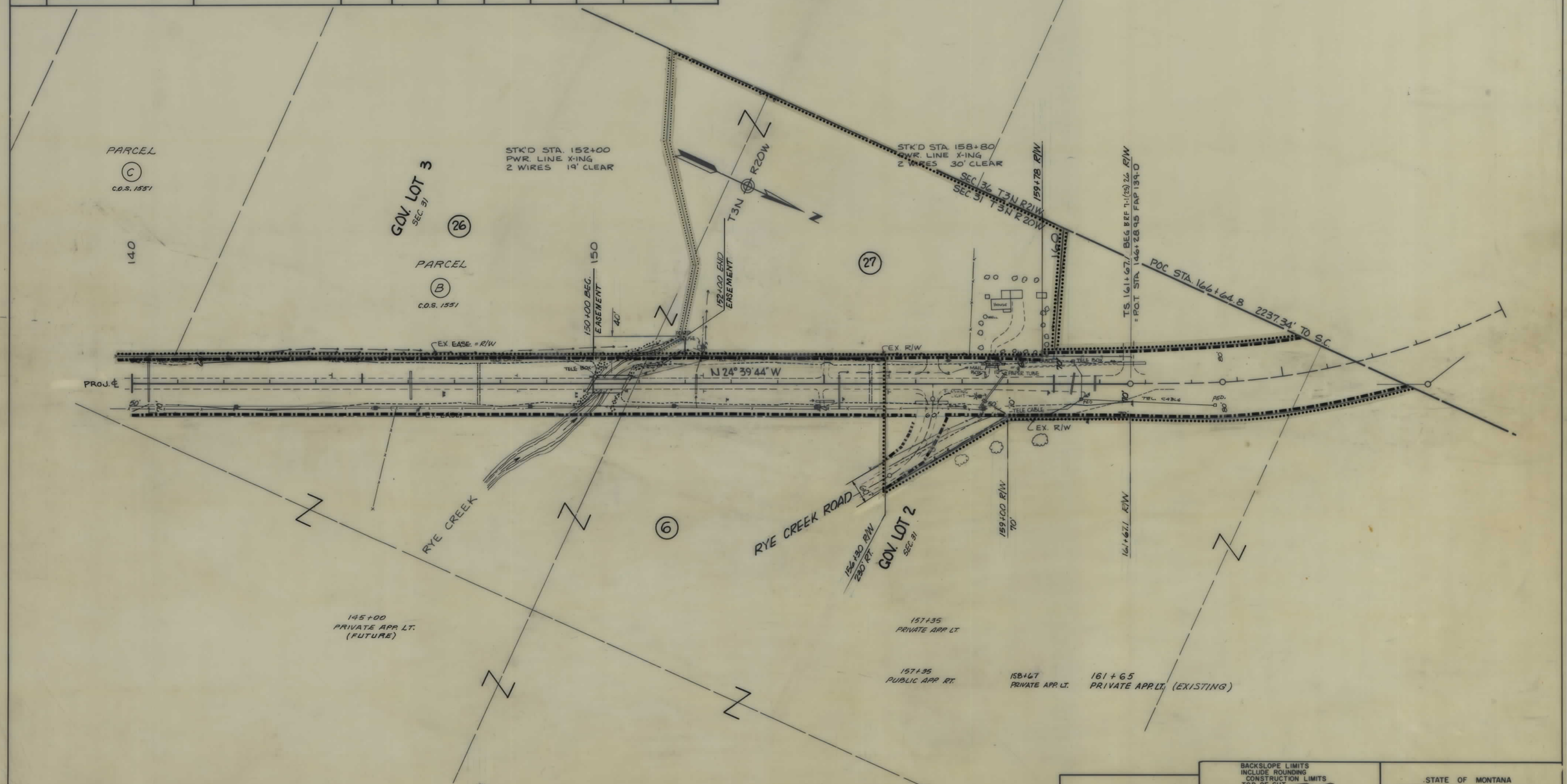

NOTE

CONSTRUCTION LIMITS INCLUDE BACKSLOPE ROUNDING

BACKSLOPE LIMITS
INCLUDE ROUNDING
CONSTRUCTION LIMITS
TOP OF CUT
TOE OF FILL

MAP TRANS. TO R/W
MAP REVISED 11-19-87, 12-14-87, 5-27-88
4-13-88, 9-19-88

APPROVAL F.H.W.A. 6-8-87, 7-24-87

STATE OF MONTANA
DEPARTMENT OF HIGHWAYS
LAND REQUIRED FOR RIGHT OF WAY

RAVALLI, COUNTY

SCALE 1" = 100' MAP COMPLETED

STATE OF MONTANA	PROJECT NO.	SHEET NO.	TOTAL SHEETS
	F 7-1(34)24	10	37

DARBY - N & S

OWNERSHIPS

PARCEL	NAME	ADDRESS	TOTAL AREA	GROSS R/W AREA	P.T.W. AREA	AREA TO BE ACQUIRED	REMAINDER LEFT	REMAINDER RIGHT	CONST. PERM AREA	EASEMENT AREA
6	RALPH SHOBERG	P.O. BOX 9469 HOUSTON TEXAS	659.27 AC.	33.22 AC.	27.8 AC.	5.42 AC.			0.17 AC.	0.14 AC.
28	STATE FISH & GAME COMMISSION	For Negotiations Only								
29	DELETED									
30	DELETED									
31	DELETED									
32	AGNES HANNON COOPER	For Negotiations Only								

LIMITED ACCESS CONTROL ONLY

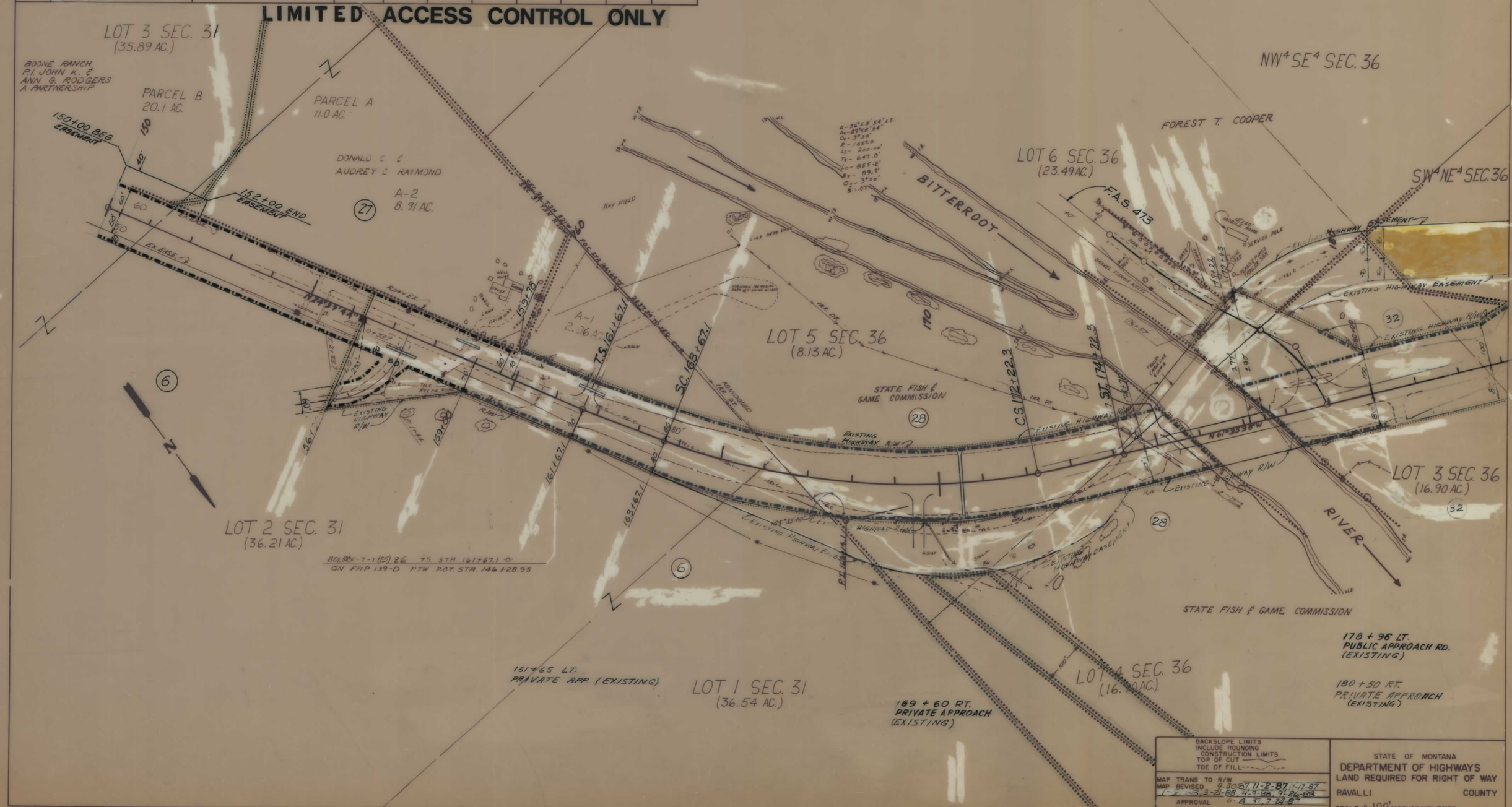

BACKSLOPE LIMITS
INCLUDE ROUNDING
CONSTRUCTION LIMITS
TOP OF CUT
TOE OF FILL

MAP TRANS TO R/W
MAP REVISED 9-30-87, 11-2-87, 11-17-87
1-2-88, 3-21-88, 4-9-88, 9-26-88
APPROVAL 6-8-87, 7-24-87

STATE OF MONTANA
DEPARTMENT OF HIGHWAYS
LAND REQUIRED FOR RIGHT OF WAY
RAVALLI COUNTY
SCALE 1" = 100' MAP COMPLETED

STATE	PROJECT NO.	SHEET NO.	TOTAL SHEETS
MONTANA	F 7-1(34)24	11	37

DARBY - N. & S.

OWNERSHIPS

PARCEL	NAME	ADDRESS	TOTAL AREA	GROSS R/W AREA	P.T.W. AREA	AREA TO BE ACQUIRED	REMAINDER LEFT	REMAINDER RIGHT	CONST. PERM. AREA	CONST. EASE. AREA
32	AGNES HANNON COOPER	FOR NEGOTIATIONS ONLY								
34	L.C. MONROE, FORMERLY L.C. STEPHENS	P.O. BOX 287, DARBY, MT.				SEE SHEET NO. 12				
35	CONNER ENTERPRISES INC.	P.O. BOX 52, DARBY, MT.				SEE SHEET NO. 13				

LIMITED ACCESS CONTROL ONLY

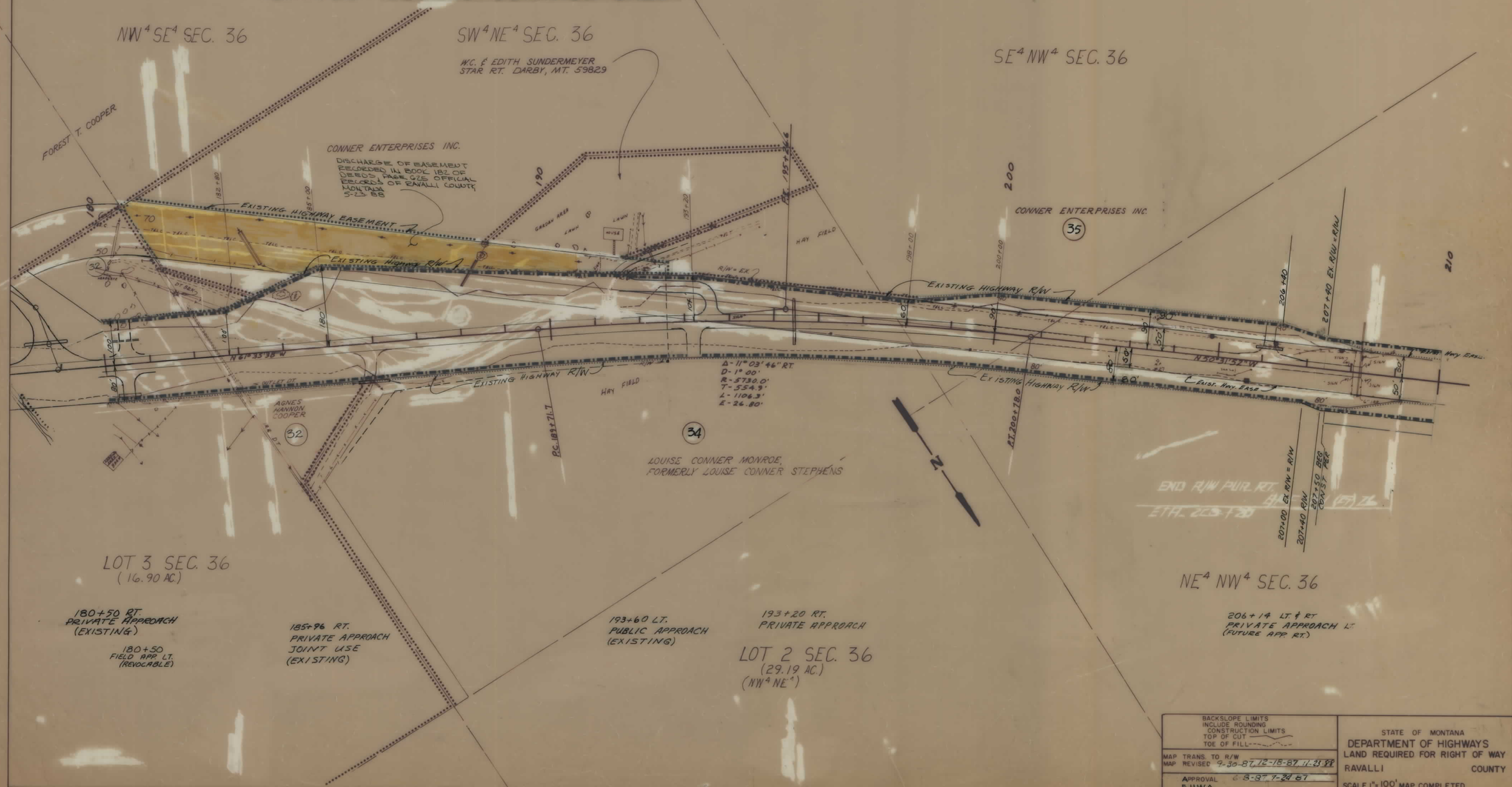

BACKSLOPE LIMITS
INCLUDE ROUNDING
CONSTRUCTION LIMITS
TOP OF CUT
TOE OF FILL

MAP TRANS. TO R/W
MAP REVISED 7-30-87, 12-18-87, 11-23-88

APPROVAL 8-8-87 7-24-81
F.H.W.A.

STATE OF MONTANA
DEPARTMENT OF HIGHWAYS
LAND REQUIRED FOR RIGHT OF WAY
RAVALLI COUNTY
SCALE 1" = 100' MAP COMPLETED

STATE	PROJECT NUMBER	SHEET NO.
MONTANA	F 7-1(34)24	12/37

OWNERSHIPS

PARCEL	NAME	ADDRESS	TOTAL AREA	GROSS R/W AREA	P.T.W. AREA	AREA TO BE ACQUIRED	REMAINDER LEFT	REMAINDER RIGHT	CONST. PERM. AREA	EASEMENT AREA
34	LOUISE CONNER MONROE	P.O. BOX 287, DARBY, MT	59.35 AC	0.87 AC.	~	0.87 AC.			0.38 AC.	0.09 AC. *
35	CONNER ENTERPRISES INC.	P.O. BOX 52, DARBY, MT.	SEE	SHEET	NO.	13				
36	STOLTZE - CONNER LUMBER CO.	P.O. BOX 415, DARBY, MT.	109.4 AC	0.32 AC	–	0.32 AC.				
219	LOUISE CONNER		SEE	SHEET	NO. 13					

* EASEMENT TO BE ACQUIRED IN THE NAME OF PARCEL 36 FROM PARCEL 34

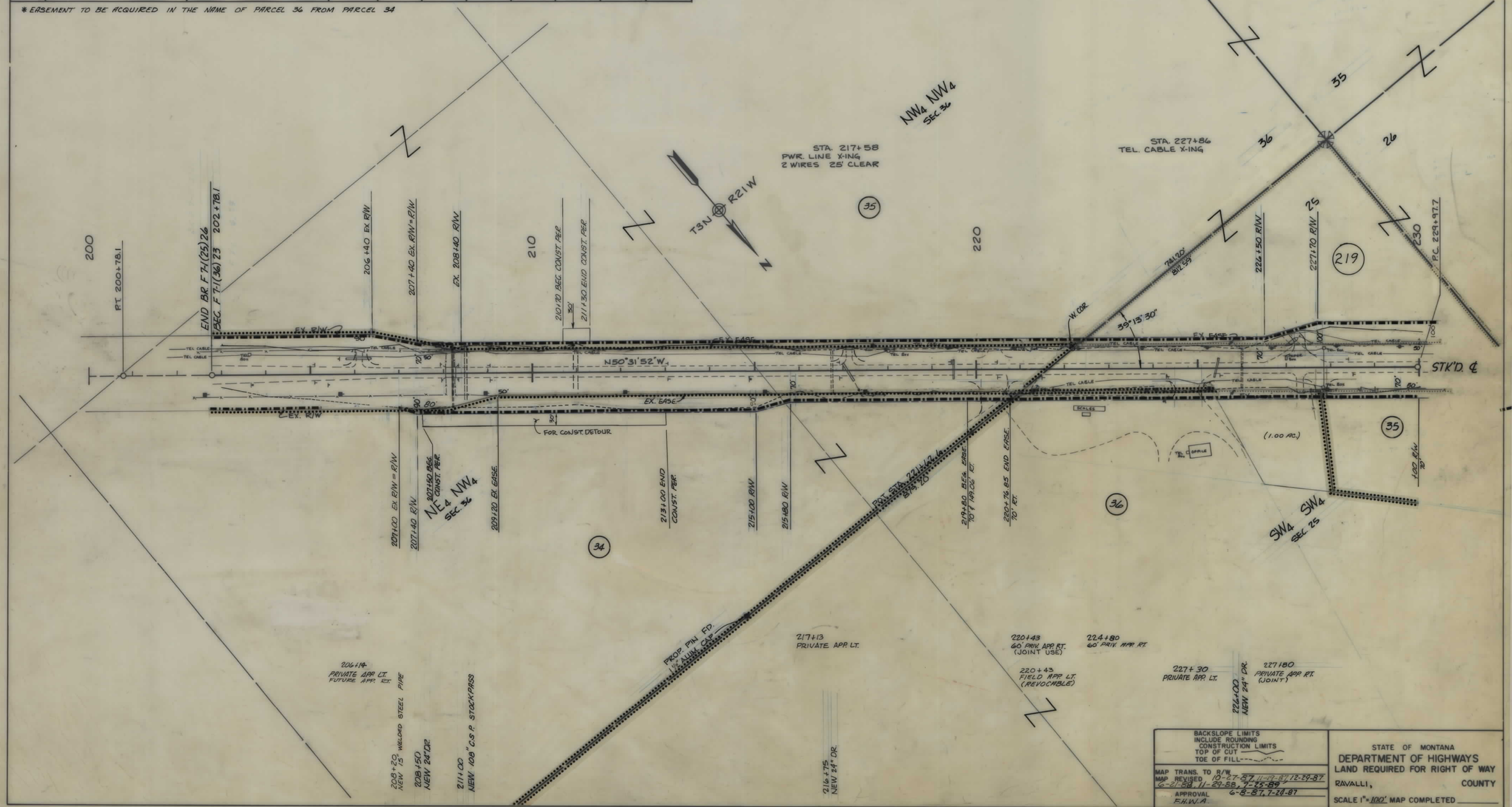

BACKSLOPE LIMITS
INCLUDE ROUNDING
CONSTRUCTION LIMITS
TOP OF CUT
TOE OF FILL

MAP TRANS. TO R/W 10-27-87, 11-19-87, 12-29-87
MAP REVISED 6-2-88, 11-29-88, 7-25-89
APPROVAL 6-8-87, 7-28-87
F.H.W.A.

STATE OF MONTANA
DEPARTMENT OF HIGHWAYS
LAND REQUIRED FOR RIGHT OF WAY
RAVALLI, COUNTY
SCALE 1" = 100' MAP COMPLETED

STATE	PROJECT NUMBER	SHEET NO.
MONTANA	F 7-1 (34)24	13/37

OWNERSHIPS

PARCEL	NAME	ADDRESS	TOTAL AREA	GROSS R/W AREA	P.T.W. AREA	AREA TO BE ACQUIRED	REMAINDER LEFT	REMAINDER RIGHT	CONST. PERM. AREA	EASEMENT AREA
35	CONNER ENTERPRISES INC.	P.O. BOX 52, DARBY, MT.	339.21 AC.	8.59 AC.	6.3 AC.	2.29 AC.			0.08 AC.	0.13 AC.
37	ANTHONY S. & BESSIE L. GRACE	STAR ROUTE, DARBY, MT.	0.86 AC.	0.09 AC.		0.09 AC.		0.77 AC.		
219	LOUISE CONNOR	P.O. BOX 287, DARBY, MT		0.70 AC.	~	0.70 AC.				
34 & 219	LOUISE CONNOR	P.O. BOX 287, DARBY, MT.		1.57 AC.	~	1.57 AC.			0.38 AC.	0.09 AC.

* EASEMENT TO BE FROM (35) TO OWNER OF ADJACENT PROPERTY TO SOUTHEAST.

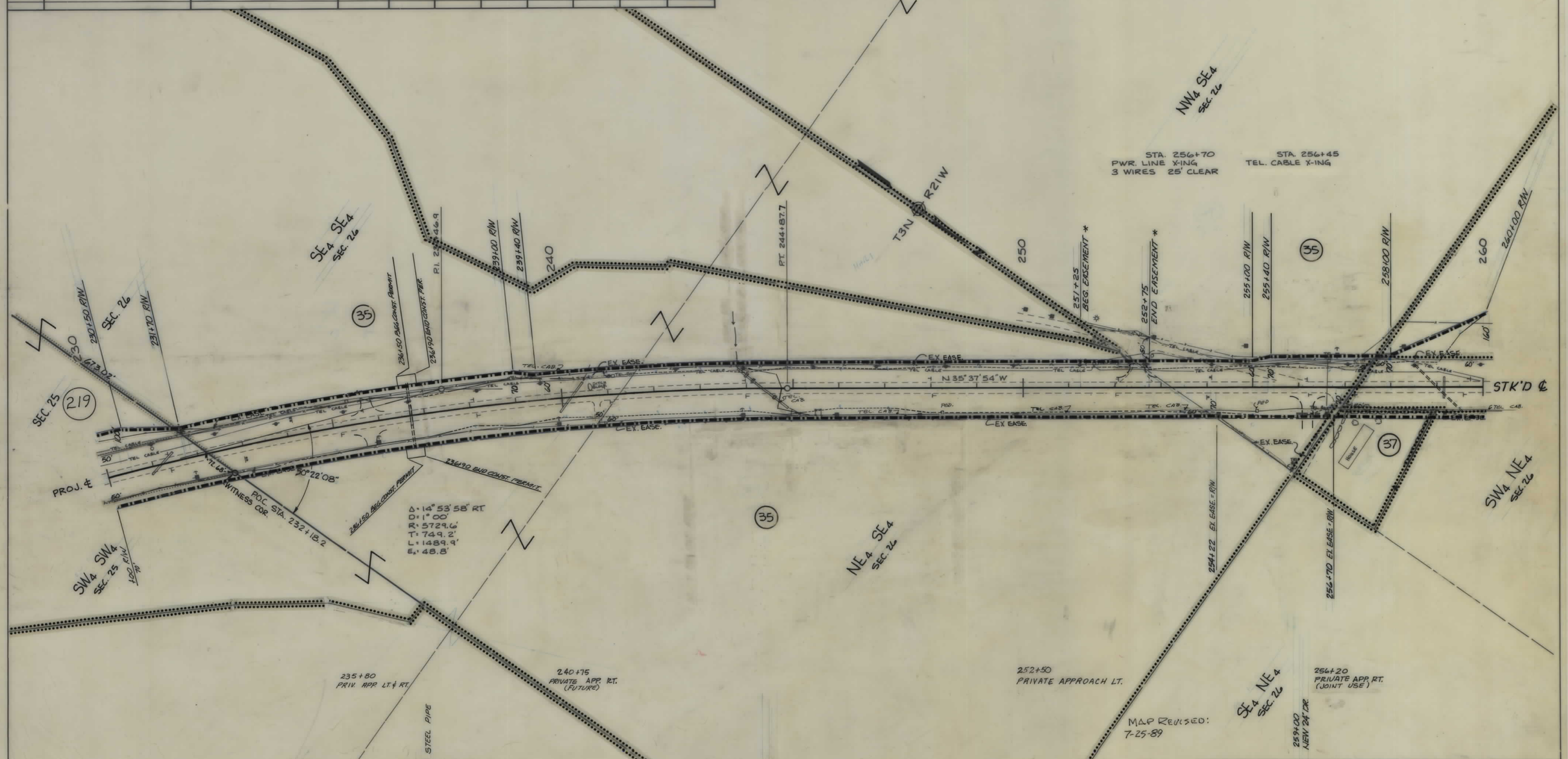

BACKSLOPE LIMITS
INCLUDE ROUNDING
CONSTRUCTION LIMITS
TOP OF CUT
TOE OF FILL

MAP TRANS. TO R/W
MAP REVISED 10-27-87, 11-10-87, 12-29-87
6-21-88, 7-15-88, 2-10-89, 5-15-89

APPROVAL 6-8-87, 7-24-87
F.H.W.A.

STATE OF MONTANA
DEPARTMENT OF HIGHWAYS
LAND REQUIRED FOR RIGHT OF WAY

RAVALLI, COUNTY

SCALE 1" = 100' MAP COMPLETED _____

STATE	PROJECT NUMBER	SHEET NO.
MONTANA	F7-1(34)24	14/37

OWNERSHIPS

PARCEL	NAME	ADDRESS	TOTAL AREA	GROSS R/W AREA	P.T.W. AREA	AREA TO BE ACQUIRED	REMAINDER LEFT	REMAINDER RIGHT	CONST. PERM. AREA	EASEMENT AREA
38	GLADE GREENUP 1/4 INT.	P.O. BOX 464, DARBY, MT. 23.5								
38	CAROLINE ANN GREENUP 1/4 INT.	NOT GIVEN 23.5	94.00 AC.	3.01 AC.	~	3.01 AC.	90.99 AC.			
38	CALVIN GREENUP 1/2 INT.	P.O. BOX 464, DARBY, MT. 47.0								
39	JAMES R. & MARY S. VAN BUSKIRK	NOT GIVEN	0.75 AC.	0.19 AC.	~	0.19 AC.	0.56 AC.			
40	RODNEY I. & KAREN A. GREENUP	P.O. 493, DARBY, MT.	36.67 AC.	0.81 AC.	~	0.81 AC.		35.86 AC.		
41	DELETE									
42	DELETE									
43	DELETE									
44	COMMUNITY GAS & OIL	C/O MEL & LYNDA PERUAIS	SEE SHEET NO. 15							
54	COMMUNITY GAS & OIL		SEE SHEET NO. 16							
66	MONTANA RAIL LINK		SEE SHEET NO. 16							
40A	RODNEY I. & KAREN A. GREENUP	P.O. 493, DARBY, MT.		0.20 AC		0.20 AC				

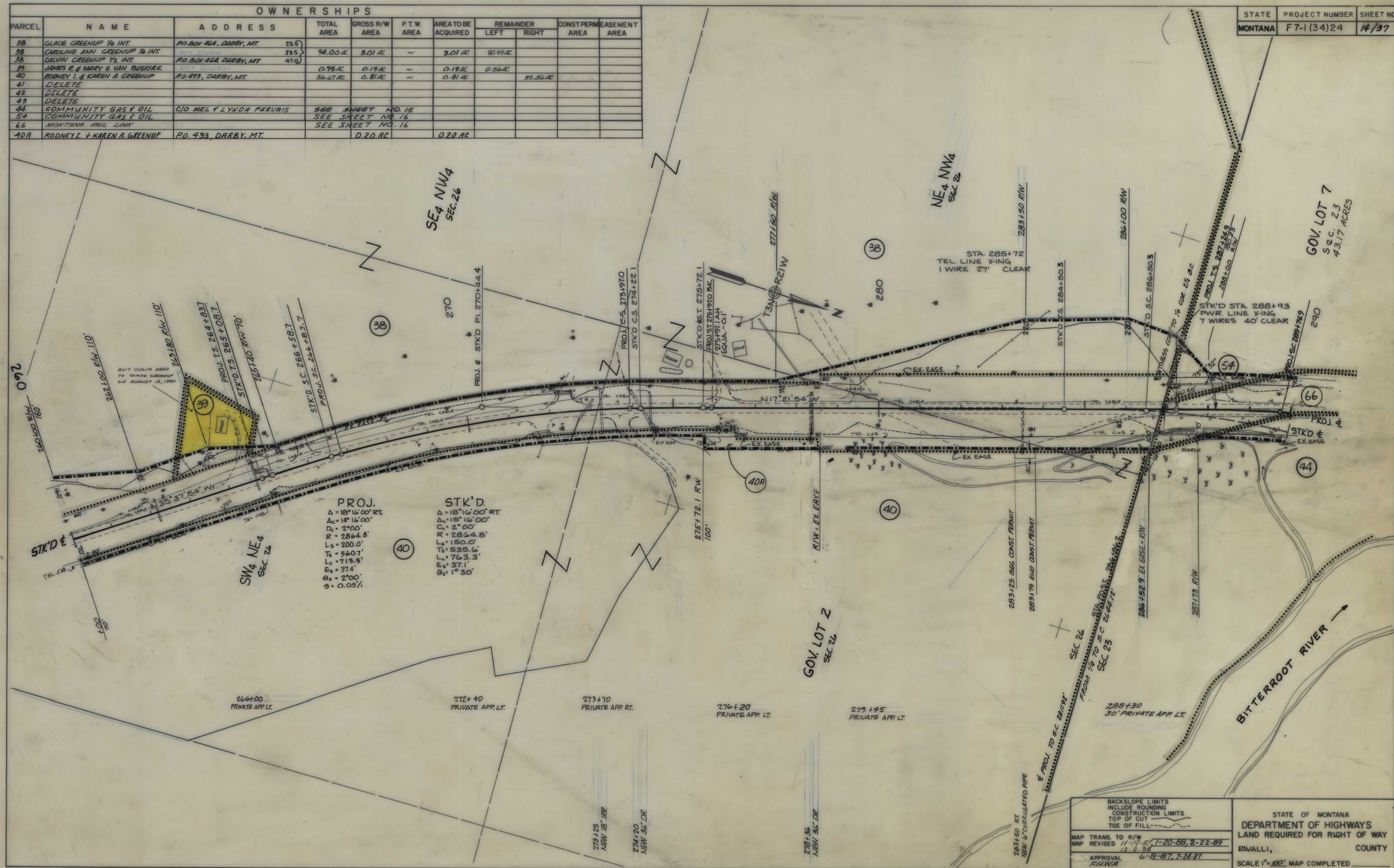

STATE	PROJECT NUMBER	SHEET NO.
MONTANA	F 7-1(34)24	15/37

OWNERSHIPS

PARCEL	NAME	ADDRESS	TOTAL AREA	GROSS R/W AREA	P.T.W. AREA	AREA TO BE ACQUIRED	REMAINDER LEFT	REMAINDER RIGHT	CONST. PERM. AREA	EASEMENT AREA
43	DELETE									
44	COMMUNITY GAS & OIL	C/O MEL & LYNDA PERVAIS	4.2 AC.	0.97 AC.	0.58 AC.	0.39 AC.		3.23 AC.	0.02 AC.	
45	DELETE									
46	COMMUNITY GAS & OIL	P.O. BOX 1124, BILLINGS, MT.		0.01 AC.	~	0.01 AC.				
47	DELETE									
48	DELETE									
49	DELETE									
50	DELETE									
51	DELETE									
52	COMMUNITY GAS & OIL	P.O. BOX 1124, BILLINGS, MT.		SEE SHEET NO. 16						
53	DELETE									
54	COMMUNITY GAS & OIL			SEE SHEET NO. 16						
66	MONTANA RAIL LINK			SEE SHEET NO. 16						

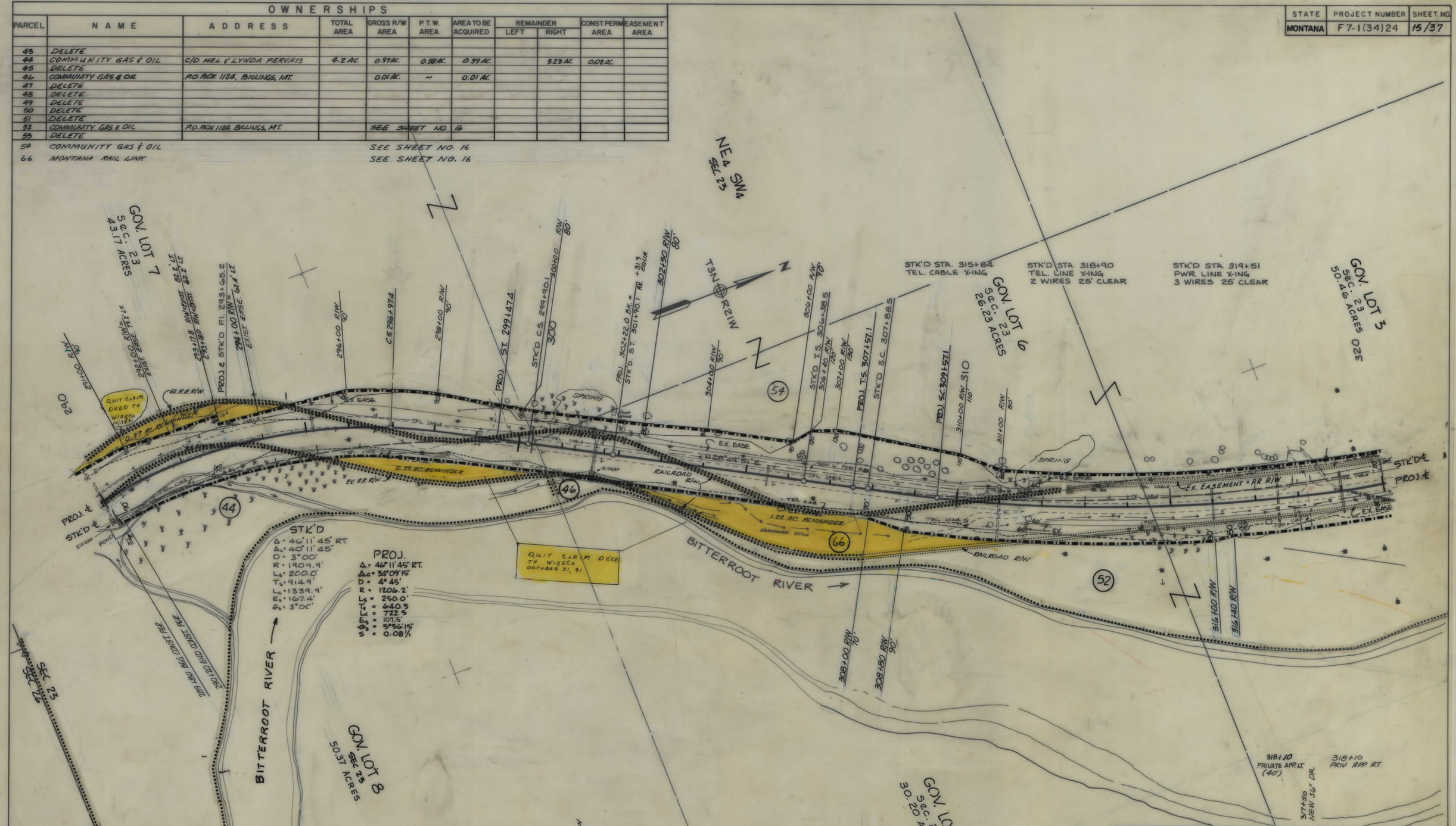

STATE	PROJECT NUMBER	SHEET NO.
MONTANA	F 7-1 (34)24	16, '37

OWNERSHIPS

PARCEL	NAME	ADDRESS	TOTAL AREA	GROSS R/W AREA	P.T.W. AREA	AREA TO BE ACQUIRED	REMAINDER LEFT	REMAINDER RIGHT	CONST. PERM. AREA	EASEMENT AREA
52	COMMUNITY GAS & OIL	P.O. BOX 1124, BILLINGS, MT.		1.77 AC.	0.05 AC	1.72 AC.				
53	DELETE									
54	COMMUNITY GAS & OIL	P.O. BOX 1124, BILLINGS, MT.		5.48 AC.	2.26 AC.	3.22 AC.			0.19 AC.	
55	IRENE BROWN	P.O. BOX 164, DARBY, MT.	2.00 AC.	FOR LIMITED ACCESS NEGOTIATIONS ONLY						
56	WINSTON M. & LILLIAN P. WAINSTRATH	P.O. BOX 53, DARBY, MT.	2.06 AC.	0.28 AC.	~	0.28 AC.				
57	LUCIAN W. & JEAN B. TAYLOR (TRUSTEE)	679 ARROWOOD CT. LOS ALTOS, CA.	11.13 AC.	0.04 AC.	~	0.04 AC.				
58	BUDDY G. & SHIRLEY LARKIN	P.O. BOX 362, DARBY, MT.	11.93 AC.	FOR LIMITED ACCESS NEGOTIATIONS ONLY						
59	DELETE									
60	JOHN H. MONROE	P.O. BOX 287, DARBY, MT.	84.79 AC.	0.61 AC	—	0.61 AC.				
61	FLOYD L. HENDERSON	P.O. BOX 216, DARBY, MT	0.18 AC	0.18 AC	-0-	0.18 AC.				
62	JUANITA C. FRENCH	P.O. BOX 576, DARBY, MT.		0.22 AC	-0-	0.22 AC.				
63	DELETE									
64	DELETE									
65	DELETE									
66	MONTANA RAIL LINK		16.36 AC.	12.01 AC.	10.20 AC	1.81 AC	0.37 AC.	3.98 AC.		
67	RAY D. & IRENE KELLY	P.O. BOX 372, DARBY, MT.	1.00 AC.	0.07 AC.	—	0.07 AC.				
68	DORIS HENK % GLEN & IMOGENE BUSH	P.O. BOX 93, DARBY, MT.	.73 AC.	SEE SHEET NO. 17						
44, 46, 52, 54	COMMUNITY GAS & OIL	P.O. BOX 1124, BILLINGS, MT.	763.06 AC.	8.23 AC.	2.89 AC.	5.34 AC.			0.21 AC.	

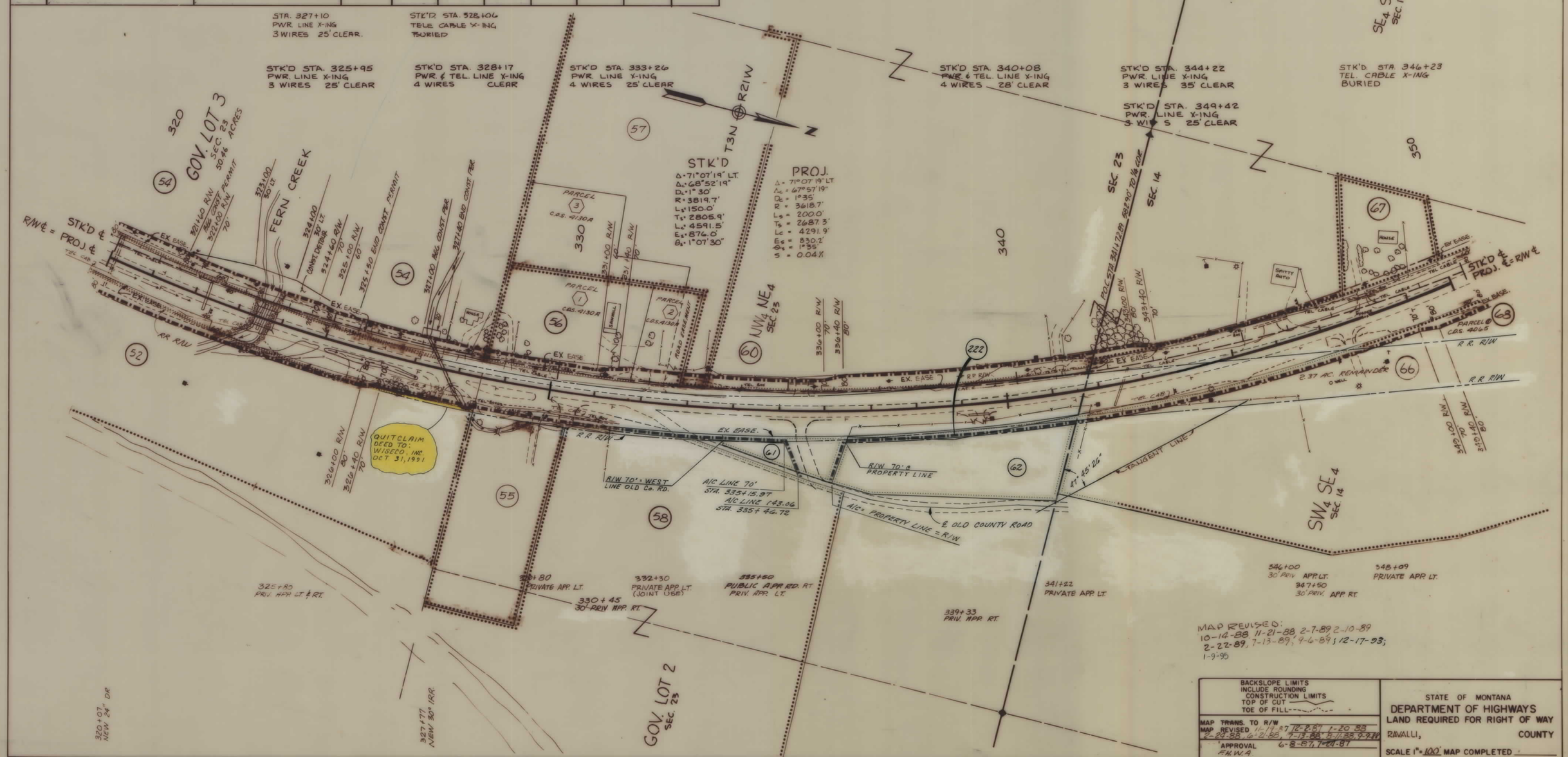

STATE	PROJECT NUMBER	SHEET NO.
MONTANA	F 7-1(34)24	17/37

OWNERSHIPS

PARCEL	NAME	ADDRESS	TOTAL AREA	GROSS R/W AREA	P.T.W. AREA	AREA TO BE ACQUIRED	REMAINDER LEFT	REMAINDER RIGHT	CONST. PERM. AREA	EASEMENT AREA	TEMP. EASE. AREA
68	DORIS HENK % GLEN & IMOGENE BUSH	P.O. BOX 93, DARBY, MT.	0.73 AC.	0.26 AC.	~	0.26 AC.		0.47 AC.			
69	ESTHER SARGENT		0.43 AC.	0.02 AC.	—	0.02 AC.		0.41 AC.			
70	DORIS A. HENK	P.O. BOX 514, DARBY, MT.	5.00 AC.	0.23 AC.	—	0.23 AC.		4.77 AC.			
71	EUGENE J. HONEY	P.O. BOX 545, DARBY, MT.	0.83 AC.	0.03 AC.	—	0.03 AC.	0.80 AC.				0.01 AC.
72	ARTHUR R. GREENFELL	P.O. BOX 638, DARBY, MT.	5.20 AC.	0.12 AC.	—	0.12 AC.	5.08 AC.		0.20 AC.		
73	INTER-MOUNTAIN LOG HOMES INC. % MASTER LOG HOMES INC.	P.O. BOX 175 DARBY, MT.	10.79 AC.	0.31 AC.	—	0.31 AC.		10.48 AC.			
74	HERCHEL N. & LUCILLE L. WILLIAMS	P.O. BOX 522, DARBY, MT.	1.50 AC.	0.02 AC.	—	0.02 AC.	1.48 AC.				
75	DOROTHY E. BEDIENT % ROBERT & MARY M. HARWASH	P.O. BOX 21, DARBY, MT.	1.45 AC.	0.05 AC.	—	0.05 AC.	1.40 AC.				
76	COMBINED WITH 73										
77	THEODORE R. & L. MARINE INGERSOLL	P.O. BOX 647 DARBY, MT.	1.35 AC.	0.16 AC.	—	0.16 AC.		1.19 AC.			
78	WALTER ZUKAUCKAS	P.O. BOX 603 LIVINGSTON, MT.					FOR NEGOTIATION ONLY				
79	FRANCIS L. SARGENT	P.O. BOX 78 DARBY, MT.					FOR NEGOTIATION ONLY				
80	ELBERT G. & BONNIE M. STURGIS % MASTER LOG HOMES INC.	P.O. BOX 175 DARBY, MT.	4.49 AC.	0.10 AC.	—	0.10 AC.		4.39 AC.			
81	J.G.L. DISTRIBUTING INC.	P.O. BOX 2758 MISSOULA, MT.	4.23 AC.		SEE	SHT. #	18				
82	BESSIE M. HANNON	P.O. BOX 84, DARBY, MT.	19.2 AC.	0.06 AC.	—	0.06 AC.	19.14 AC.				

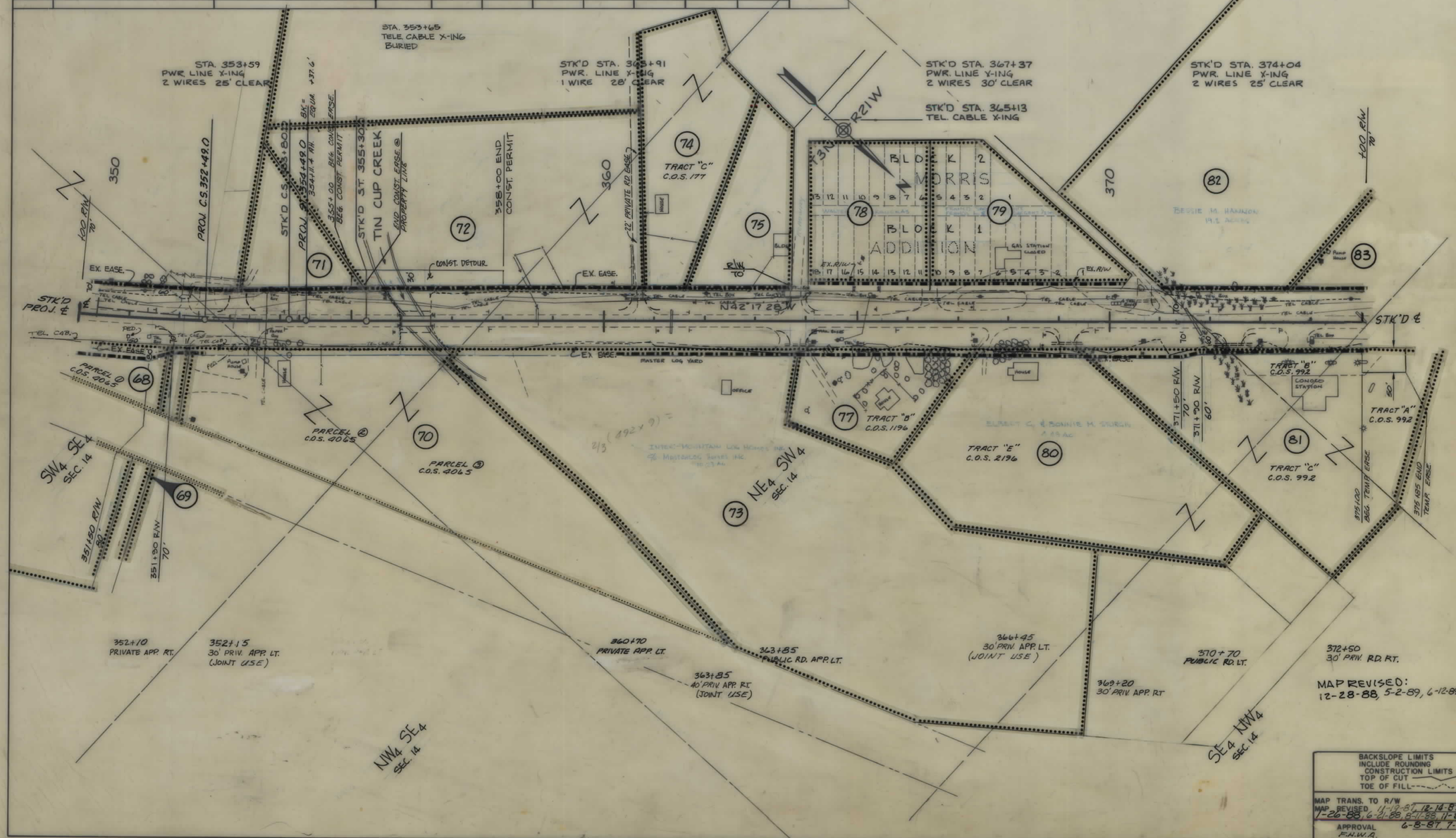

BACKSLOPE LIMITS
INCLUDE ROUNDING
CONSTRUCTION LIMITS
TOP OF CUT
TOE OF FILL

MAP TRANS. TO R/W
MAP REVISED 11-19-87, 12-14-87, 1-7-88, 1-26-88, 6-21-88, 8-11-88, 11-21-88

APPROVAL 6-8-87, 7-21-87, 8-15-87
F.H.W.A.

STATE OF MONTANA
DEPARTMENT OF HIGHWAYS
LAND REQUIRED FOR RIGHT OF WAY
RAVALLI, COUNTY
SCALE 1" = 100' MAP COMPLETED

STATE	PROJECT NUMBER	SHEET NO.
MONTANA	F7-1(34)24	18/37

OWNERSHIPS

PARCEL	NAME	ADDRESS	TOTAL AREA	GROSS R/W AREA	P.T.W. AREA	AREA TO BE ACQUIRED	REMAINDER LEFT	REMAINDER RIGHT	CONST. PERM. AREA	EASEMENT AREA	TEMP. EASE AREA
83	JOHN P. & FRANCES A. HUGHES	P.O. BOX 454 DARBY, MT.	1.82 AC.	0.17 AC.	—	0.17 AC.					
84	FRANCIS & EVA SKAW % GARY & LINDA M. HABECK	P.O. BOX 601, DARBY, MT.	6.12 AC.	0.11 AC.	—	0.11 AC.					
85	J.B. & TWILDA R. HANSON % J.T. & PRISCILLA DRINVILLE	P.O. BOX 175, CONNER, MT.	4.6 AC.	0.01 AC.	—	0.01 AC.					
86	MARY ANN WINNINGHAM	P.O. BOX 471, DARBY, MT.	1.96 AC.	0.08 AC.	—	0.08 AC.					
87	JOHN V. & BARBARA GERMANN		0.68 AC.	PERMISSION TO ENTER							
88	ELBERT G. & BONNIE M. STURGIS		0.33 AC.	PERMISSION TO ENTER							
89	J. LEONARD & ELEANOR HALDER			PERMISSION TO ENTER							
90	ROBERT F. & SHARON L. RECHT ½ INT.	RICHARD W. & MARILYN WALTERS ½ INT.	1.82 AC.	PERMISSION TO ENTER							
81	J.G.L. DISTRIBUTING INC.	P.O. BOX 2758 MISSOULA, MT.	4.25 AC.	0.21 AC.	~	0.21 AC.		4.04 AC.			0.10 AC.

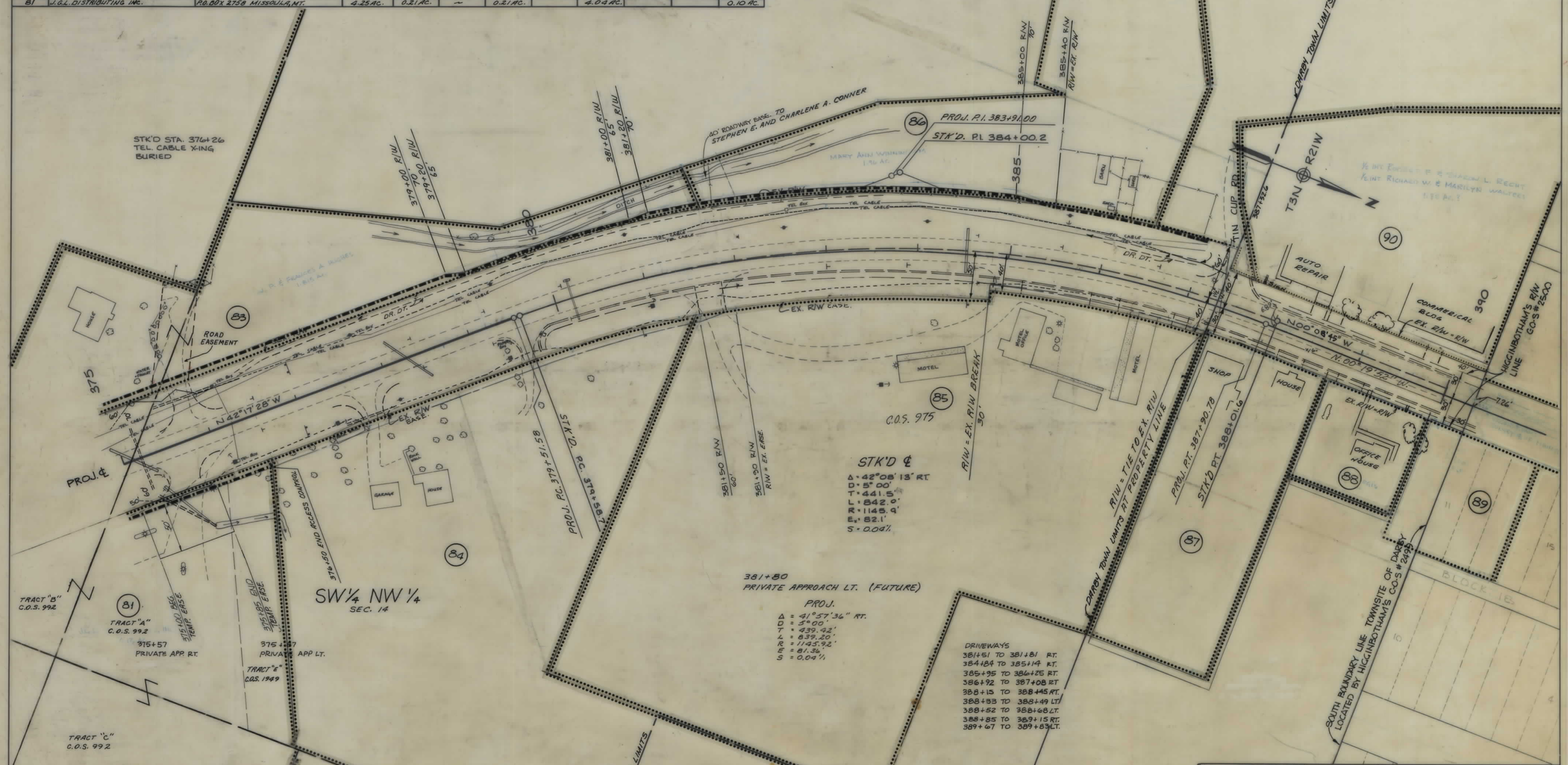

BACKSLOPE LIMITS
INCLUDE ROUNDING
CONSTRUCTION LIMITS
TOP OF CUT
TOE OF FILL

MAP TRANS. TO R/W
MAP REVISED 11-9-87, 1-7-88, 1-26-88, 2-12-88, 12-5-88
APPROVAL 6-8-87, 7-24-87
F.H.W.A.

STATE OF MONTANA
DEPARTMENT OF HIGHWAYS
LAND REQUIRED FOR RIGHT OF WAY
RAVALLI, COUNTY
SCALE 1" = 50' MAP COMPLETED

STATE	PROJECT NO.	SHEET NO.	TOTAL SHEETS
MONTANA	F 7-1 (34)24	19	37

STA. 393+92
PWR & TELE. LINE X-ING
5 WIRE 22' CL.

STA. 403+27
PWR. & TELE. LINE X-ING
3-WIRE, 21' CL.

OWNERSHIPS

PARCEL	NAME	ADDRESS	TOTAL AREA	GROSS R/W AREA	P.T.W. AREA	AREA TO BE ACQUIRED	REMAINDER LEFT	REMAINDER RIGHT	CONST. PERM AREA	CONST. EASE AREA
89	J. LEONARD & ELEANOR HALDER	LOT 11,12,13 BLK. 18		PERMISSION TO ENTER						
91	RICHARD H. GRAY	LOTS 14,15,16 BLK. 18		PERMISSION TO ENTER						
	C/O GENE F. HOCKSTADT									
92	ABBIE E. OSBORNE	LOTS 17 & 18 BLK. 18		PERMISSION TO ENTER						
93	DANIEL P. & JANICE H. DIRIDON &	LOTS 19 & 20 BLK. 18		PERMISSION TO ENTER						
	JOHN R. & KAREN M. DAGUE									
94	GARY F. & CYNTHIA L. GARTHWAIT	LOTS 1 & 2 BLK. 17		PERMISSION TO ENTER						
	C/O GENE F. HOCKSTADT									
95	D.P. INVESTMENTS	LOTS 3 & 4 BLK. 17		PERMISSION TO ENTER						
	C/O ALIC ANDERSON									
96	ELLIE A. COX	LOT 5 BLK. 17		PERMISSION TO ENTER						
97	WILLIAM R. & SONNA D. BOSWORTH	LOTS 6,7,8,9,10 BLK. 17		PERMISSION TO ENTER						
98	DELETED	LOTS 1,2,3,4,5,6 BLK. 14								
99	GENE C. & ARVIL M. HOBLITT	LOTS 7 & 8 BLK. 14		PERMISSION TO ENTER						
100	CLIFFORD D. & JUANITA MAKI	LOTS 9 & 10 BLK. 14		PERMISSION TO ENTER						
101	KENNETH E. FORTNEY	LOTS 11 & 12 BLK. 13		PERMISSION TO ENTER						
102	JAMES D. & RUTH C. THORN	LOTS 13 & 14, & 15 BLK. 13		PERMISSION TO ENTER						
	THE TOWN OF DARBY	LOTS 16,17,18,19,20 BLK. 13								
103	R.D. WEER	LOTS 11 & 12 BLK. 8		29 SQ. FT.	~	29 SQ. FT.				
104	THE DARBY COMMUNITY CLUB	LOTS 13,14,15,16 BLK. 8		PERMISSION TO ENTER						
105	RAY D. & CELESITA HIGGINS	LOTS 17 & 18 BLK. 8		PERMISSION TO ENTER						
	C/O WILLIAM BRENSINGER									
106	AL E. & VELVA M. BAADE	LOT 19 BLK. 8		PERMISSION TO ENTER						
	C/O BARBARA ANNE LISS									
107	ROBERT DANIEL WEER C/O BARBARA LISS	LOT 20 BLK. 8		34 SQ. FT.	~	34 SQ. FT.				
221	WARREN S. & ROSE M. VEIEN	LOT 3							78 SQ. FT.	
108	HENRY HOLTET	LOT 1 & NORTH 6" LOT 2 BLK. 7		26 SQ. FT.	~	26 SQ. FT.			90 SQ. FT.	
	C/O JOHN W. & ELFRIEDE L. NICKOL									
109	LEO & CAROL QUINN	LOT 2 EXCEPT NORTH 6" BLOCK 7							84 SQ. FT.	
110	LOST TRAIL POST #6697	LOT 4							78 SQ. FT.	
111	DELETED									
220	BITTERROOT COM. FED. CREDIT UNION, A CORP.								24 SQ. FT.	
112	PAUL G. & KATHLEEN S. HOWEY	LOTS 6,7,14,15,16 BLK. 7							200 SQ. FT.	
113	WASKEL & EBA M. SCHYVERS	LOT 8 BLK. 7							60 SQ. FT.	
	C/O DANIEL & JANICE H. DIRIDONI									
114	WASKEL & EBA M. SCHYVERS	LOT 9 & 10 BLK. 7							54 SQ. FT.	
	C/O RICHARD A. & DOMINIQUE H. HIGGINS	WEST FORK ROAD DARBY, MT.								
115	FIRST BAPTIST CHURCH OF DARBY	LOTS 1 & 2 & W 75' OF 3 BLK. 4							31 SQ. FT.	
116	CURTIS E. & DARLENE F. RAY	E 25' OF LOT 3 BLK. 4							93 SQ. FT.	
117	JAMES D. & MARTA H. HARRIS	LOT 4 BLK. 4							109 SQ. FT.	
	C/O RICHARD S. & CAROL J. DORMAN									
118	K. ENTERPRISES	LOT 5 BLK. 4							117 SQ. FT.	
	C/O PETER F. & MARILYN TALARICO									
119	WILLIAM H. & AGNES I. GORDON	LOT 6 BLK. 4							125 SQ. FT.	
	C/O ALBERT GILE JR.									
120	H.J. & BARBARA E. REINBOLD	LOT 7 BLK. 4		32 SQ. FT.	~	32 SQ. FT.			144 SQ. FT.	
	C/O KENNETH & PATRICIA ROBBINS									
121	BERGREN'S INC.	LOTS 5 THRU 14 BLK. 3		96 SF	0	96 SF			248 SQ. FT.	
122	RAVALLI COUNTY BANK C/O LEN R. & FRANCES M. ZITO			717.9 S.F.	676.9 S.F.	41.0 SF			459 SQ. FT.	
123	AGNES E. COOPER	LOTS 1 THRU 7 BLK. 1 WALDO ADD.		36.5 SF	0	36.5 SF			53.5 SQ. FT.	
124	JACK J. & LUCILLE B. REESE	P.O. BOX 3292 NORTH POLE, AK. 99705	23,408 S.F.	3976 SF	3976 SF	0	19582 SF			

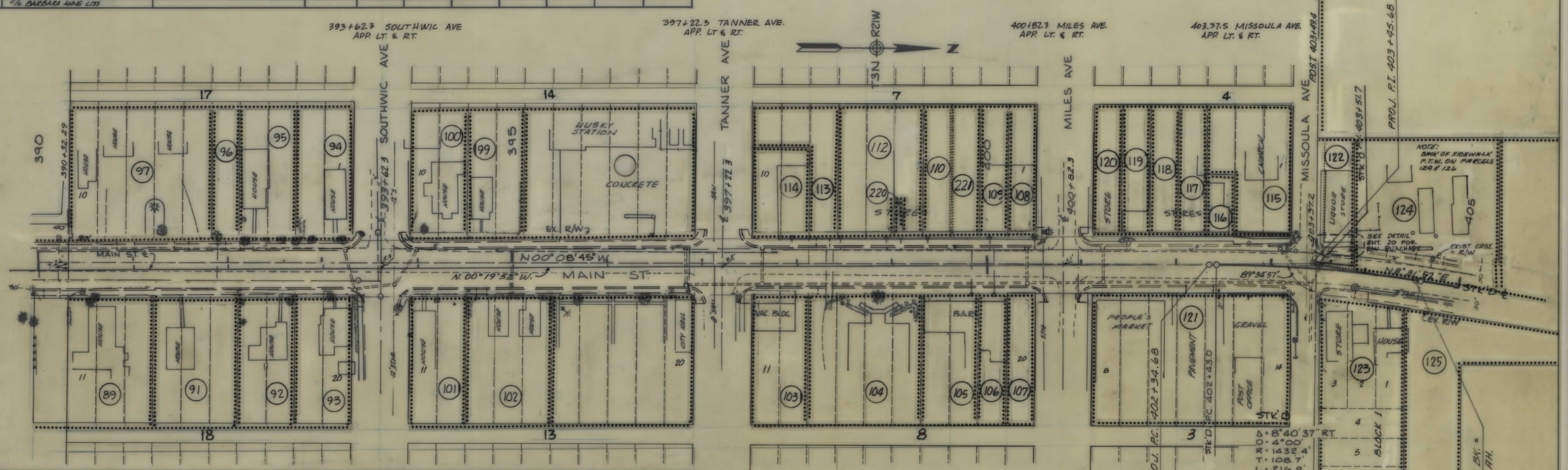

CURB OPENING:
390+06 TO 390+22 RT.
390+82 TO 391+02 LT.
391+42 TO 391+58 LT.
391+96 TO 392+12 LT.
394+62 TO 394+72 RT.
397+82 TO 398+22 RT.
398+20 TO 398+34 LT.
402+12 TO 402+42 RT.
403+95 TO 404+11 RT.
404+22 TO 404+52 LT.
404+83 TO 405+13 LT.

NOTE:
FOR CONST. PERMITS FOR THIS AREA SEE SHEET NO. 20.

BACKSLOPE LIMITS
INCLUDE ROUNDING
CONSTRUCTION LIMITS
TOP OF CUT
TOE OF FILL

MAP TRANS. TO R/W
MAP REVISED 11-9-87, 5-17-88, 7-15-88, 8-3-88, 9-9-88, 9-26-88, 10-12-88
APPROVAL 6-8-87, 7-29-87
F.H.W.A.

STATE OF MONTANA
DEPARTMENT OF HIGHWAYS
LAND REQUIRED FOR RIGHT OF WAY
RAVALLI, COUNTY
SCALE 1" = 50' MAP COMPLETED

STATE	PROJECT NO.	SHEET NO.
MONTANA	F 7-1(34)24	20/37

DETAILS

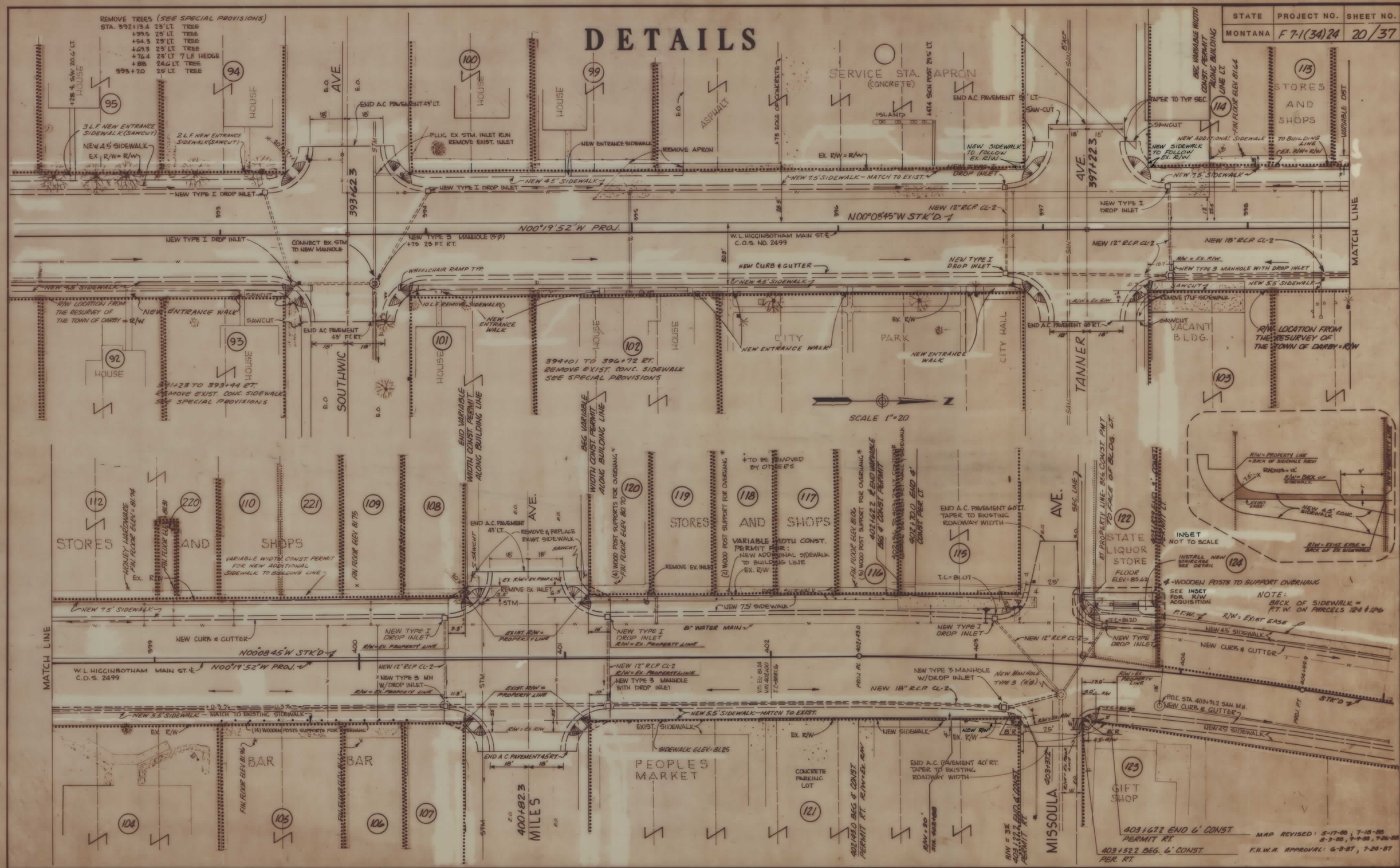

STATE	PROJECT NO.	SHEET NO.	TOTAL SHEETS
MONTANA	F 7-1(34) 24	21	37

OWNERSHIPS

PARCEL	NAME	ADDRESS	TOTAL AREA	GROSS R/W AREA	P.T.W. AREA	AREA TO BE ACQUIRED	REMAINDER LEFT	REMAINDER RIGHT	CONST. PERM. AREA	CONST. EASE. AREA
125	AGNES E. COOPER		15,812 SQ. FT.	PERMISSION TO ENTER						
126	LARRY A. & SANDRA ROSE		14,104 SQ. FT.	2158 SF	2158 SF	0	11,946 SF			
127	VINTAGE CONSTRUCTION & WOODWORKING		22,608 SQ. FT.	3328 SF	3328 SF	0	19,280 SF			
128	LARRY E. & ERNEST E. TOWNSEND	LOTS 1 Thru 5 BLK 5 GEO. WALDOS 2ND ADD.		PERMISSION TO ENTER						
129	DOUGLAS W. & DEBRA A. & STEVEN O. BANKS	P.O. BOX 636 DARBY, MT.	21,562 SQ. FT.	3,108 SQ. FT.	2,968 SQ. FT.	140 SQ. FT.	18,454 SQ. FT.			
130	CARL LIEBERTH		132,858 SQ. FT.	PERMISSION TO ENTER						
131	JOHN B. & KAREN OWSLEY	BOX 363, DARBY, MT.	75,250 SQ. FT.	2,700 SQ. FT.	—	2,700 SQ. FT.	72,550 SQ. FT.			
132	HEIRS OF FRANCIS B. TANNER		6862 SQ. FT.	2020 SQ. FT.		2020 SQ. FT.	4842 SQ. FT.			
133	PAT & JAN HARRINGTON	P.O. BOX 488 DARBY, MT.							4620 SQ. FT.	9240 SQ. FT.
134	LEE E. FOSS c/o IVAN D. & SHERRIL L. LUTTIN	P.O. BOX 261 DARBY, MT. 59829	21,800 SQ. FT.	1352 SQ. FT.	—	1352 SQ. FT.		20,448 SQ. FT.		
135	CHARLENE M. LEWIS		374,616 SQ. FT.	3,780 SQ. FT.	—	3,780 SQ. FT.		370,836 SQ. FT.		
136	BOARD OF TRUSTEES DIST. 9 - DARBY		800,197 SQ. FT.	PERMISSION TO ENTER						
137	EUFRIDO L. & JOHN W. NICKEL		99,961 SQ. FT.	PERMISSION TO ENTER						
138	VITO & GEORGIANA D. MAZZARINO	RT. 1, BUNKHOUSE RD., DARBY, MT.	17,424 SQ. FT.	PERMISSION TO ENTER						
139	PAUL A. & ALICE M. MOODY		34,848 SQ. FT.	PERMISSION TO ENTER						
140	BOARD OF TRUSTEES DIST. 9 DARBY		799,326 SQ. FT.	PERMISSION TO ENTER						
141	HERBERT & CHARLOTTE M. SOLLE		21,780 SQ. FT.	PERMISSION TO ENTER						
142	U.S.A. FOREST SERVICE		448,668 SQ. FT.	PERMISSION TO ENTER						

STA. 406+67
TELE. CABLE X-ING
BURIED

STA. 408+94
PWR. LINE X-ING
1-WIRE, 27' CL.

STA. 415+74
TELE. LINE X-ING
4-WIRE, 23' CL.

STA. 416+97.5
PWR. LINE X-ING
4-WIRE, 26' CL.

STA. 417+52
TELE. LINE X-ING
2-WIRE, 20' CL.

STA. 418+10
PWR. LINE X-ING
1-WIRE, 17' CL.

STA. 419+14
PWR. LINE X-ING
1-WIRE, 20' CL.

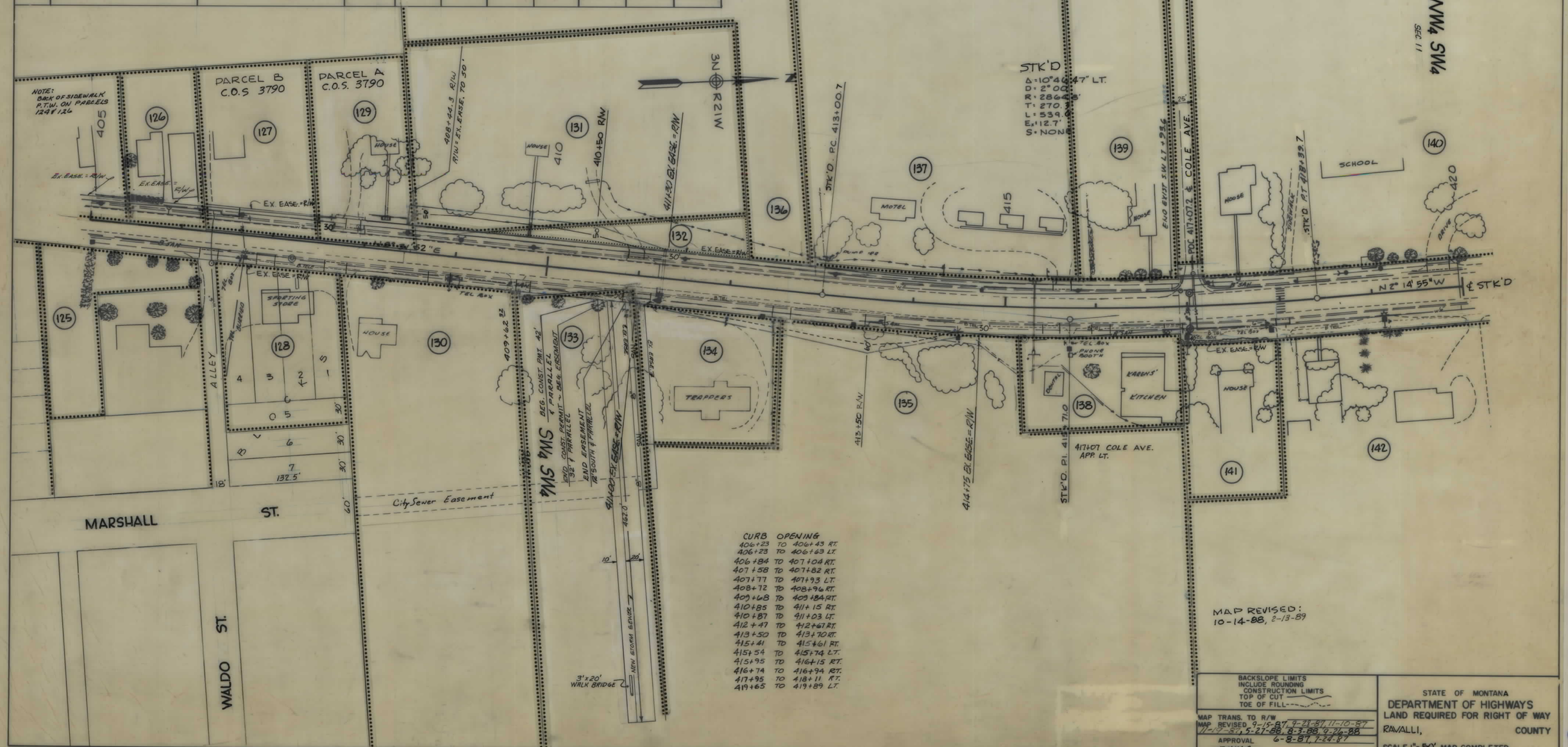

CURB OPENING		
406+23	TO	406+43 RT.
406+23	TO	406+63 LT.
406+84	TO	407+04 RT.
407+58	TO	407+82 RT.
407+77	TO	407+93 LT.
408+72	TO	408+96 RT.
409+68	TO	409+84 RT.
410+85	TO	411+15 RT.
410+87	TO	411+03 LT.
412+47	TO	412+67 RT.
413+50	TO	413+70 RT.
415+41	TO	415+61 RT.
415+54	TO	415+74 LT.
415+95	TO	416+15 RT.
416+74	TO	416+94 RT.
417+95	TO	418+11 RT.
419+65	TO	419+89 LT.

MAP REVISED:
10-14-88, 2-13-89

BACKSLOPE LIMITS
INCLUDE ROUNDING
CONSTRUCTION LIMITS
TOP OF CUT
TOE OF FILL

MAP TRANS. TO R/W
MAP REVISED 9-15-87, 9-23-87, 11-10-87, 11-17-87, 5-27-88, 8-3-88, 9-26-88
APPROVAL 6-8-87, 7-24-87
F.H.W.A.

STATE OF MONTANA
DEPARTMENT OF HIGHWAYS
LAND REQUIRED FOR RIGHT OF WAY
RAVALLI, COUNTY
SCALE 1" = 50' MAP COMPLETED

STATE	PROJECT NO.	SHEET NO.	TOTAL SHEETS
MONTANA	F 7-1 (34)24	22	37

OWNERSHIPS

PARCEL	NAME	ADDRESS	TOTAL AREA	GROSS R/W AREA	P.T.W. AREA	AREA TO BE ACQUIRED	REMAINDER LEFT	REMAINDER RIGHT	CONST. PERM AREA	CONST. EASE AREA
140	BOARD OF TRUSTEE DIST. 9 DARBY, MT		18.37 AC.		PERMISSION TO ENTER					
142	U.S.A. FOREST SERVICE		10.30 AC.		PERMISSION TO ENTER					
143	MAE ZOSKE		5.07 AC.		PERMISSION TO ENTER					
144	NELLIE B. CONNER		0.25 AC.		PERMISSION TO ENTER					
145	DEMART C. BESLY		1.00 AC.		PERMISSION TO ENTER					
146	TOWN OF DARBY		6.19 AC.		PERMISSION TO ENTER					
147	DARBY LUMBER CO.		48.02 AC.		SEE SHEET NO. 23					

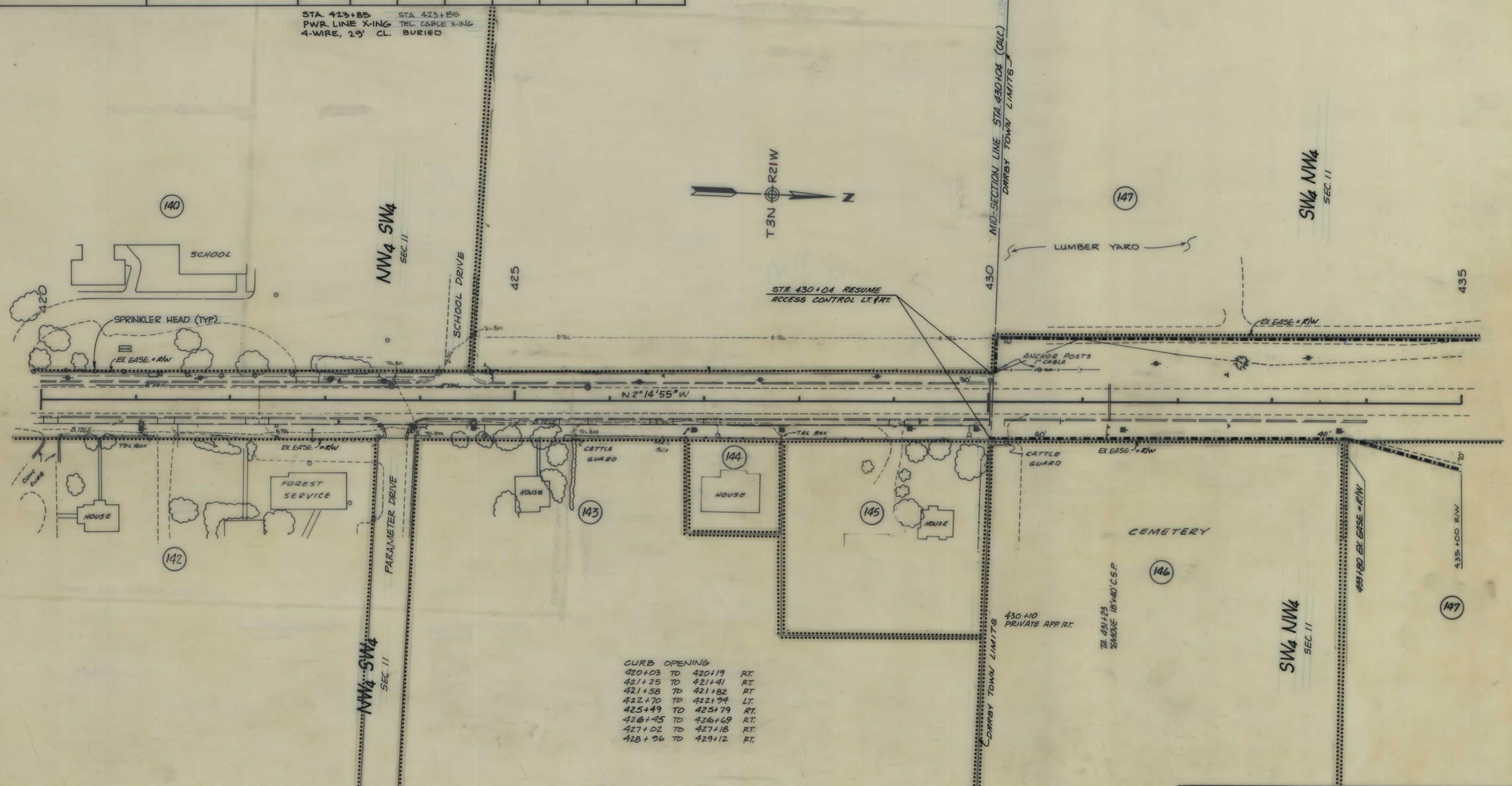

CURB OPENING

420+03	TO	420+19	RT.
421+25	TO	421+41	RT.
421+58	TO	421+82	RT
422+70	TO	422+94	LT.
425+49	TO	425+79	RT.
426+45	TO	426+69	RT.
427+02	TO	427+18	RT.
428+96	TO	429+12	RT.

NOTE

CONSTRUCTION LIMITS INCLUDE BACKSLOPE ROUNDING

BACKSLOPE LIMITS
INCLUDE ROUNDING
CONSTRUCTION LIMITS
TOP OF CUT
TOE OF FILL

MAP TRANS. TO R/W
MAP REVISED 7-13-88

APPROVAL 6-8-87, 7-24-87

STATE OF MONTANA
DEPARTMENT OF HIGHWAYS
LAND REQUIRED FOR RIGHT OF WAY
RAVALLI, COUNTY
SCALE 1" = 50' MAP COMPLETED

STATE	PROJECT NUMBER	SHEET NO.
MONTANA	F 7-1(34)24	23/37

OWNERSHIPS

PARCEL	NAME	ADDRESS	TOTAL AREA	GROSS R/W AREA	P.T.W. AREA	AREA TO BE ACQUIRED	REMAINDER LEFT	REMAINDER RIGHT	CONST. PERM. AREA	EASEMENT AREA
147	DARBY LUMBER CO.		48.02 AC	3.88 AC		0.60 AC.				
148	MONTANA RAIL LINK & BURLINGTON NORTHERN R.R., INC.									0.09 AC.
149	MILTON H & JOAN CORITY	P.O. BOX 139, DARBY, MONTANA	11.89 AC	0.44 AC	–	0.44 AC.				
150	DARBY LUMBER CO.		5.80 AC.	FOR NEGOTIATIONS ONLY						
1	KENNETH & CAROLYN WOLFINBARGER & EILEEN HALLOCK DARBY, MT.		0.77 AC.	SEE SHEET NO. 24						
147 & 150	DARBY LUMBER CO.		53.82 AC.	3.88 AC.		0.60 AC.				

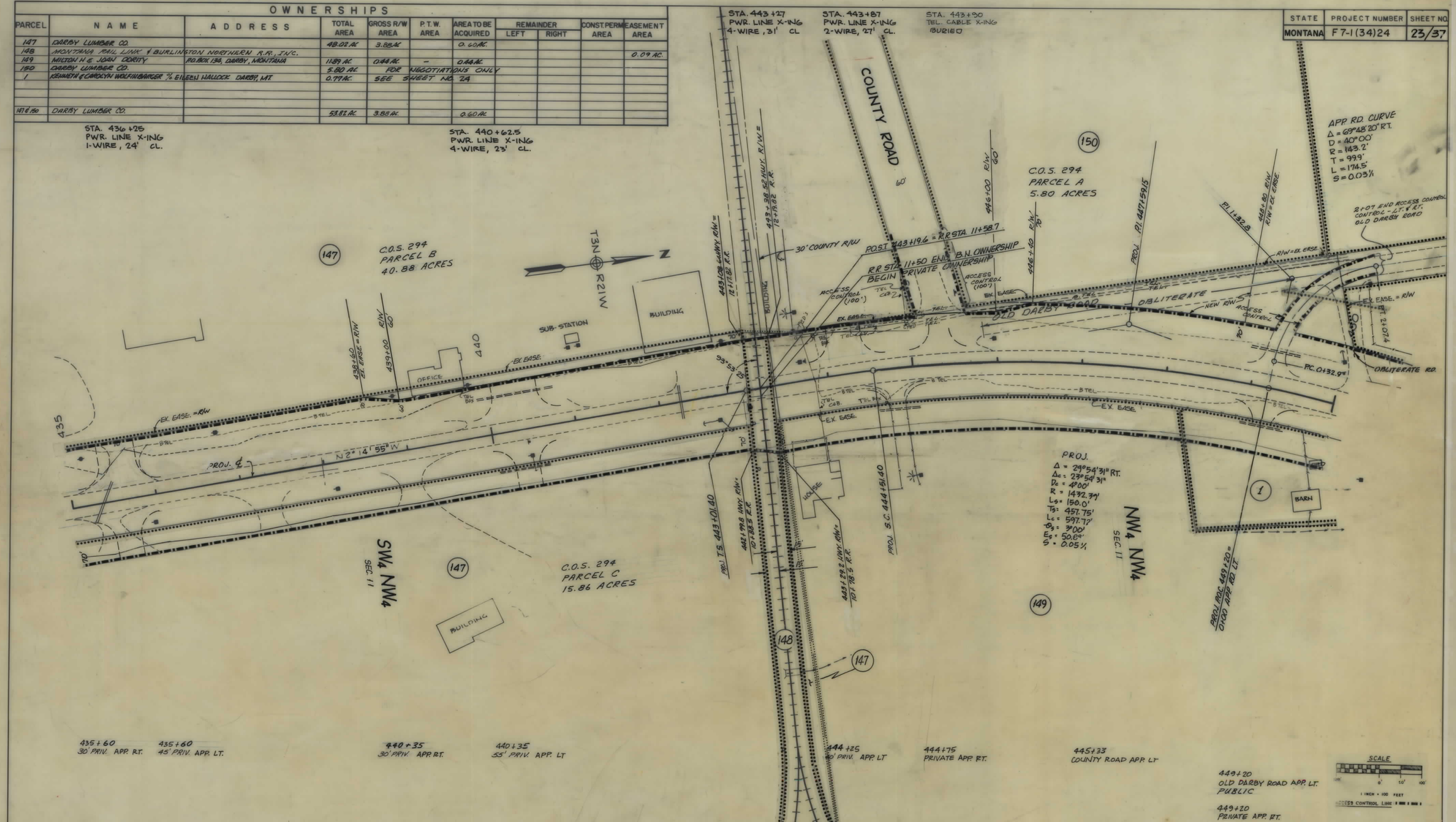

BACKSLOPE LIMITS
INCLUDE ROUNDING
CONSTRUCTION LIMITS
TOP OF CUT
TOE OF FILL

MAP TRANS. TO R/W
MAP REVISED 11-19-87, 1-20-88 7-13-88
8-2-88 9-9-88, 12-8-88, 12-20-88
FHWA APPROVAL 6-8-87, 7-24-87

STATE OF MONTANA
DEPARTMENT OF HIGHWAYS
LAND REQUIRED FOR RIGHT OF WAY
RAVALLI, COUNTY
SCALE 1" = 50' MAP COMPLETED

STATE	PROJECT NUMBER	SHEET NO.
MONT.	F 7-1(34)24	24/37

STA. 467+84 (PROJ.)
PWR. LINE X-ING
4-WIRE, 27' CL.

STA. 472+98 (PROJ.)
PWR. LINE X-ING
2-WIRE, 26' CL.

(A) LINE = OLD PROJECTED ℄ = R/W PURCHASE ℄

* ACQUIRE EASEMENT FROM PARCEL 160 FOR IRRIGATION DITCH OF PARCEL 157.
** ACQUIRE EASEMENT FOR DITCH COMPANY.
*** ACQUIRE EASEMENT FROM PARCEL 158 FOR IRRIGATION DITCHES OF PARCEL 154 & 157.

OWNERSHIPS

PARCEL	NAME	ADDRESS	TOTAL AREA	GROSS R/W AREA	P.T.W. AREA	AREA TO BE ACQUIRED	REMAINDER LEFT	REMAINDER RIGHT	CONST. PERM. AREA	EASEMENT AREA	CONST. EASE. AREA
1	K. & C. WOLFINBARGER % EILEEN HALLOCK	R.O. BOX 105, DARBY, MT.	0.77 AC	0.36 AC	—	0.36 AC		0.41 AC.	36 SQ. FT.		
2	JOHN & KAREN CWIKLEY % ALLEN J. DUTTON	NW 1/8T RICKETTS RD., HAMILTON, MT.	0.23 AC	0.16 AC	—	0.16 AC		0.07 AC.			
151	LOWELL R. JR. & MARY OELL HONEY	4104 SOUTH 7TH WEST, MISSOULA, MT.	3.79 AC	0.43 AC.	0.43 AC.	—	3.36 AC.		0.04 AC.		
152	RONALD H. & LARRY W. WILKERSON	8504 SO. FLORENCE AVE. TULSA, OK.	6.02 AC	0.34 AC.	—	0.34 AC.					0.02 AC.
153	OVERTURF DITCH CO. (KENNETH ROY	CHR.) 1310 A OLD DARBY RD. DARBY	MT.		FOR	NEGOTIATIONS		ONLY			
154	IRR. DT. EUGENE HENDERSON (P.O. BOX	242 DARBY, MT.) ROBERT BERRY (P.O.	BOX 403 DARBY, MT.)		FOR	NEGOTIATIONS		ONLY			
155	RONALD H. & LARRY W. WILKERSON (1/2	INT. EA.) 8504 SO. FLORENCE AVE. TULSA, OK.	55.72 AC.	3.63 AC.	3.11 AC.	0.52 AC.				** 0.10 AC.	
156	RUSSELL W. & SHERRY L. WILDEY	P.O. BOX 406, DARBY, MT.	15.10 AC.	1.66 AC.	1.45 AC.	0.21 AC.					
157	TIEDT-NICHOLSON DITCH DARWIN TITECA	CHR. 1306 A OLD DARBY RD. DARBY, MT.			FOR	NEGOTIATIONS		ONLY			
158	DAVID A. & ROBIN L. WALKER	P.O. BOX 1, DARBY, MT.	3.00 AC.							*** 0.35 AC.	
159	MONTANA RAIL LINK				SEE	SHEET	NO.	33			
160	WALLACE E. & BONNIE R. EVERS	P.O. BOX 44, DARBY, MT.	2.46 AC.							* 0.06 AC.	
161	COBY L. & RAYLENE SMITH	P.O. BOX 593 DARBY, MT.	2.00 AC.		FOR	NEGOTIATIONS		ONLY			
162	DEBRAY LYNN TAYLOR % ED L. REGINA A.	SCHALLENBERGER W. FK. RD. DARBY, MT.	5.00 AC.		FOR	NEGOTIATIONS		ONLY			
216	DELETED										
158 & 159	RONALD H. & LARRY W. WILKERSON	8504 SO. FLORENCE AVE. TULSA, OK.	61.74 AC.	3.97 AC	3.11 AC.	0.86 AC.				0.10 AC	0.02 AC.

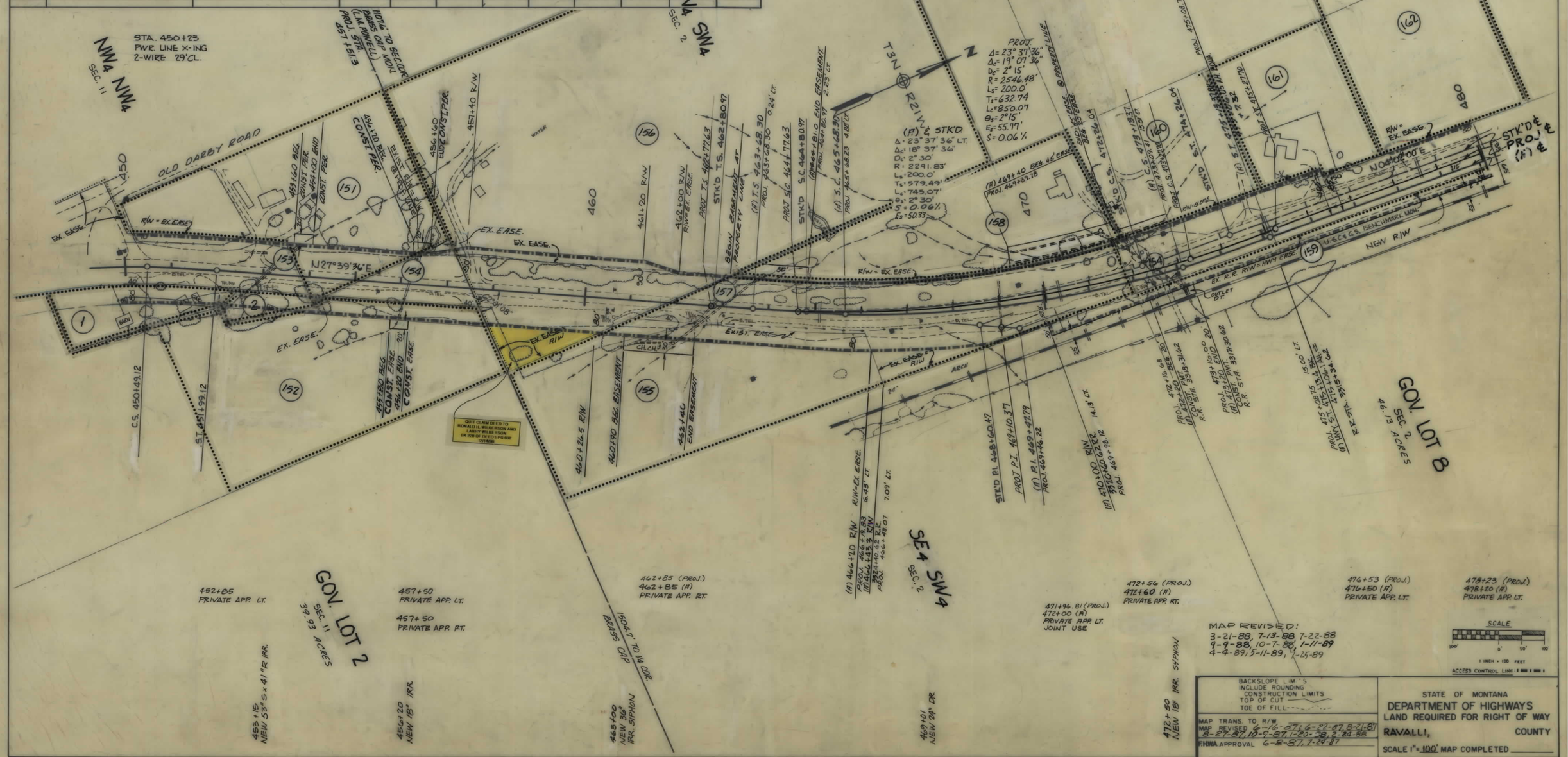

MAP REVISED:
3-21-88, 7-13-88, 7-22-88
9-9-88, 10-7-88, 1-11-89
4-4-89, 5-11-89, 7-25-89

SCALE
1 INCH = 100 FEET

ACCESS CONTROL LINE

BACKSLOPE LIMITS
INCLUDE ROUNDING
CONSTRUCTION LIMITS
TOP OF CUT
TOE OF FILL

MAP TRANS. TO R/W
MAP REVISED 6-16-87, 6-22-87, 8-21-87, 8-27-87, 10-9-87, 1-20-88, 2-24-88
FHWA APPROVAL 6-8-87, 7-29-87

STATE OF MONTANA
DEPARTMENT OF HIGHWAYS
LAND REQUIRED FOR RIGHT OF WAY
RAVALLI, COUNTY
SCALE 1" = 100' MAP COMPLETED

STATE	PROJECT NUMBER	SHEET NO.
MONTANA	F 7-1 (34)24	25/37

(A) LINE = OLD PROJ. ℄ = R/W PURCHASE ℄

OWNERSHIPS

PARCEL	NAME	ADDRESS	TOTAL AREA	GROSS R/W AREA	P.T.W. AREA	AREA TO BE ACQUIRED	REMAINDER LEFT	REMAINDER RIGHT	CONST. PERM. AREA	EASEMENT AREA
159	MONTANA RAIL LINK	SEE SHEET 33								4.41
163	WAYNE J. MILLER HAMILTON, MT % BERTO MORALES	P.O. BOX 267, DARBY, MT.	7.00 AC.		FOR	NEGOTIATIONS		ONLY		
164	LETHA & LAURETTE E. FUDGE % CLARENCE A. &	LEHA M. BEENDER P.O. BOX 461 DARBY, MT.	1.96 AC.		FOR	NEGOTIATIONS		ONLY		
165	ROBERT F. & AILEEN F. MALONEY BOX 444 CHOTEAU, MT. % JOHN F. & KEN M. MALONEY	P.O. BOX 944 DARBY, MT.	1.96 AC		FOR	NEGOTIATIONS		ONLY		
166	GEORGE H. LEEPER BOX 234 CHALLIS, ID. % CARMEN HAYS	4072 SO. AVE. W. BOX 77 MISSOULA, MT.	9.80 AC		FOR	NEGOTIATIONS		ONLY		
167	JERRY A. & TERRILL A. HINMAN	R.F.D. BOX 90 DARBY, MT.	4.90 AC.		FOR	NEGOTIATIONS		ONLY		
168	VERNONE J. & BETTY J. SPAETHE	R.F.D. BOX 95, DARBY, MT.	32.67 AC.		SEE	SHEET	NO. 26			

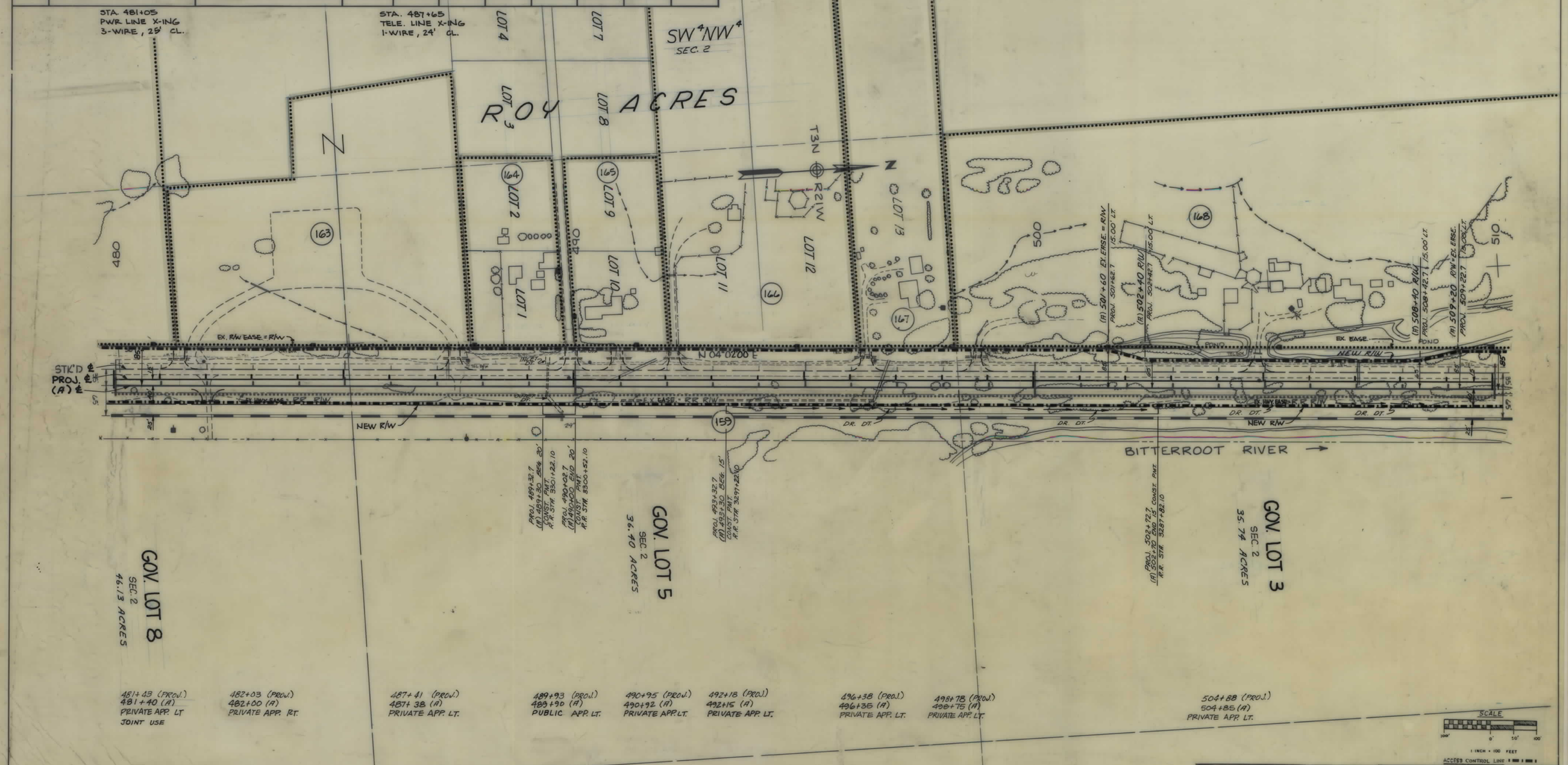

BACKSLOPE MTS
INCLUDE ROUNDING
CONSTRUCTION LIMITS
TOP OF CUT
TOE OF FILL

MAP TRANS. TO R/W
MAP REVISED 1-4-88, 2-23-88, 1-11-89, 3-13-89
FHWA APPROVAL 6-8-87, 7-24-87

STATE OF MONTANA
DEPARTMENT OF HIGHWAYS
LAND REQUIRED FOR RIGHT OF WAY
RAVALLI, COUNTY
SCALE 1" = 100' MAP COMPLETED

STATE	PROJECT NUMBER	SHEET NO.
MONTANA	F 7-1(34)24	26/37

OWNERSHIPS

PARCEL	NAME	ADDRESS	TOTAL AREA	GROSS R/W AREA	P.T.W. AREA	AREA TO BE ACQUIRED	REMAINDER LEFT	REMAINDER RIGHT	CONST. PERM. AREA	EASEMENT AREA
159	MONTANA RAIL LINK	SEE SHEET 33								
169	A.O. & GERALDINE E. TRIMP	1321 HWY 93 NO. DARBY, MT.	20.50 AC.		FOR	NEGOTIATIONS		ONLY		
170	MARION HAYDEN	P.O. BOX 26 DARBY, MT.	41.50 AC.		FOR	NEGOTIATIONS		ONLY		
171	JOSEPH L. & CONNIE V. MOURITSEN	P.O. BOX 126, DARBY, MONTANA	72.33 AC.		FOR	NEGOTIATIONS		ONLY		
172	MICHAEL J. & PATRICIA A. NICHOLS	P.O. BOX 582 DARBY, MT.	2.00 AC.		FOR	NEGOTIATIONS		ONLY		
173	DANIEL A. & PATRICIA SHERLOCK	1906 OLD DARBY RD. DARBY, MT.	89.17 AC.		FOR	NEGOTIATIONS		ONLY		
168	VERNONE J. & BETTY J. SPAETHE	R.F.D. BOX 95, DARBY, MT.	32.67 AC.		FOR	NEGOTIATIONS		ONLY		

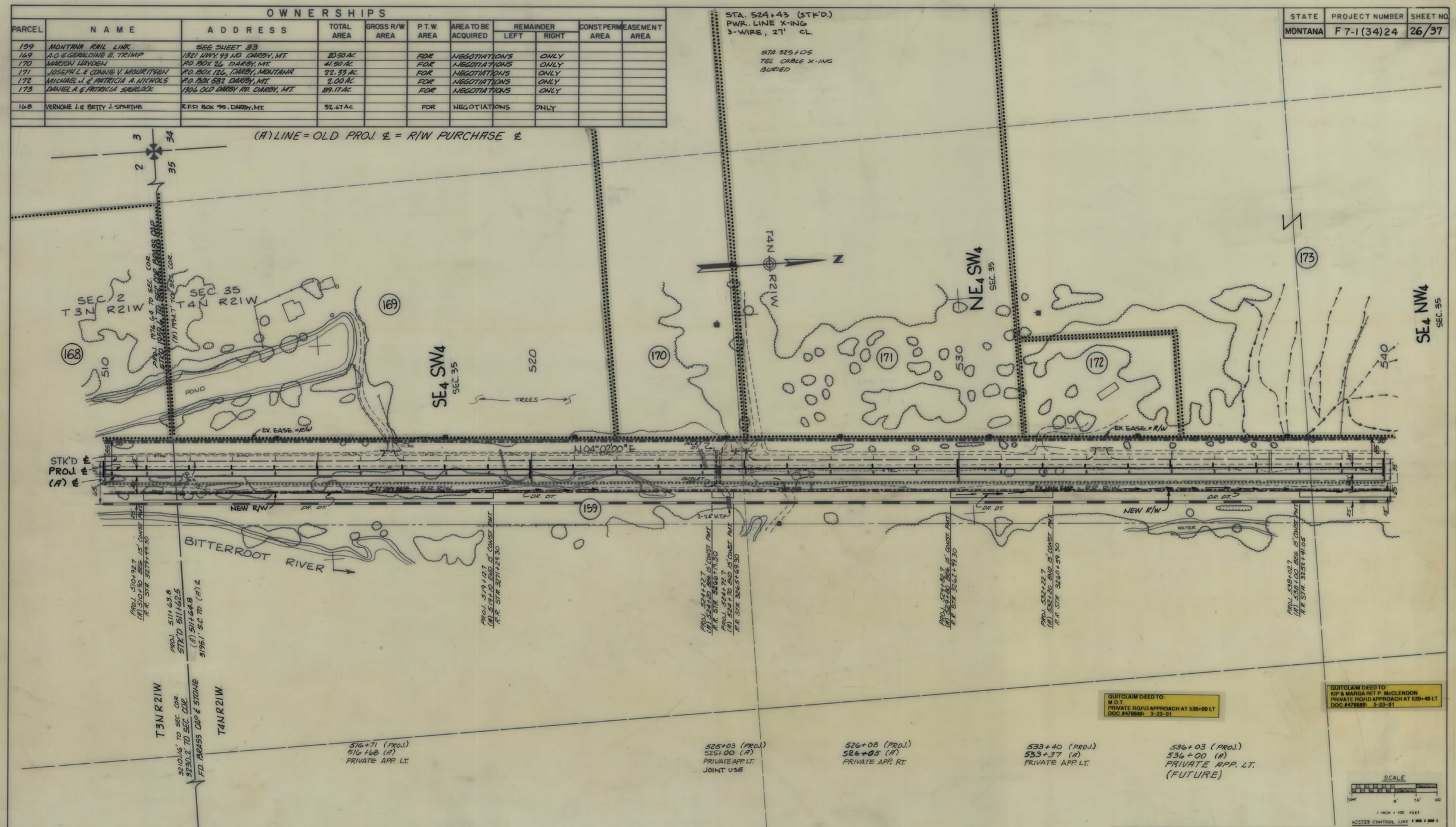

BACKSLOPE LIMITS
INCLUDE ROUNDING
CONSTRUCTION LIMITS
TOP OF CUT
TOE OF FILL

MAP TRANS. TO R/W
MAP REVISED 9-23-87, 10-30-87, 11-19-87, 1-11-89, 3-13-89
FHWA APPROVAL 6-8-87, 7-24-87

STATE OF MONTANA
DEPARTMENT OF HIGHWAYS
LAND REQUIRED FOR RIGHT OF WAY
RAVALLI, COUNTY
SCALE 1" = 100' MAP COMPLETED

STATE	PROJECT NUMBER	SHEET NO.
MONTANA	F 7-1(34)24	27/37

(A) LINE = OLD PROJ. ℄ = R/W PURCHASE ℄

OWNERSHIPS

PARCEL	NAME	ADDRESS	TOTAL AREA	GROSS R/W AREA	P.T.W. AREA	AREA TO BE ACQUIRED	REMAINDER LEFT	REMAINDER RIGHT	CONST. PERM. AREA	EASEMENT AREA
159	MONTANA RAIL LINK	SEE SHEET NO. 33								
174	ARLEVE M. WHITE	1321-A HWY. 93 DARBY, MT.	8.30 AC.		FOR	NEGOTIATIONS	ONLY			
175	HUGH L. & MARCELLA K. CLYDE DARBY, MT. %	GARY F. & DONNA BOYER 1298 OLD DARBY	100.3118 AC.		FOR	NEGOTIATIONS	ONLY			
176	IRENE L. BAND	1326 HWY. 93 DARBY, MT.	14.04 AC.		SEE	SHT. NO. 28				

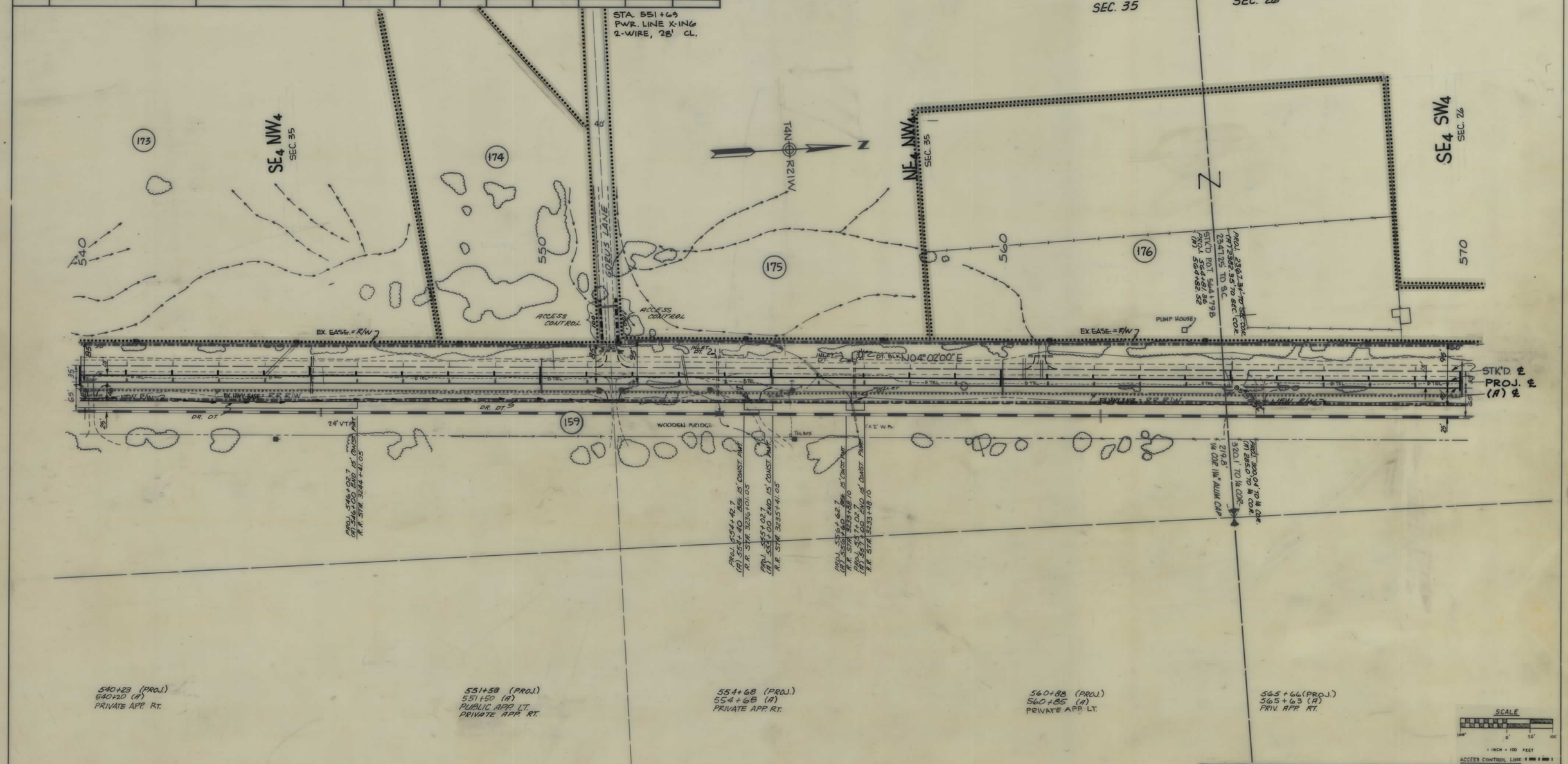

BACKSLOPE LIMITS
INCLUDE ROUNDING
CONSTRUCTION LIMITS
TOP OF CUT
TOE OF FILL

MAP TRANS. TO R/W 12-7-87, 1-11-89, 3-13-89
MAP REVISED 5-11-89
FHWA APPROVAL 6-8-87, 7-24-87

STATE OF MONTANA
DEPARTMENT OF HIGHWAYS
LAND REQUIRED FOR RIGHT OF WAY
RAVALLI COUNTY
SCALE 1" = 100' MAP COMPLETED

STATE	PROJECT NUMBER	SHEET NO.
MONTANA	F 7-1(34)24	28/37

OWNERSHIPS

PARCEL	NAME	ADDRESS	TOTAL AREA	GROSS R/W AREA	P.T.W. AREA	AREA TO BE ACQUIRED	REMAINDER LEFT	REMAINDER RIGHT	CONST. PERM. EASEMENT AREA	EASEMENT AREA
159	MONTANA RAIL LINK	SEE SHEET 33								
175	HUGH & V.K. CLYDE % DONNA & GARY BOYER	1298 OLD DARBY RD DARBY, MT.	135.87 AC.		FOR	NEGOTIATIONS	ONLY			
177	IRENE CRANOR 1/2 INT.	BOX 1324 B HWY. 93 NO. DARBY MT.	32.66 AC.		SEE	SHEET	29			
177	IVA FURNISS 1/2 INT.	BOX 1324 B HWY. 93 NO. DARBY, MT.	"							
178	ROBERT J. OLSON	HWY. 93 NORTH DARBY, MT.	IRRIGATION	PIPE	FOR	NEGOTIATIONS	ONLY			
176	JAMES H. & IRENE L. BAND	1324 HWY. 93 DARBY, MT.	14.04 AC.		FOR	NEGOTIATIONS	ONLY			

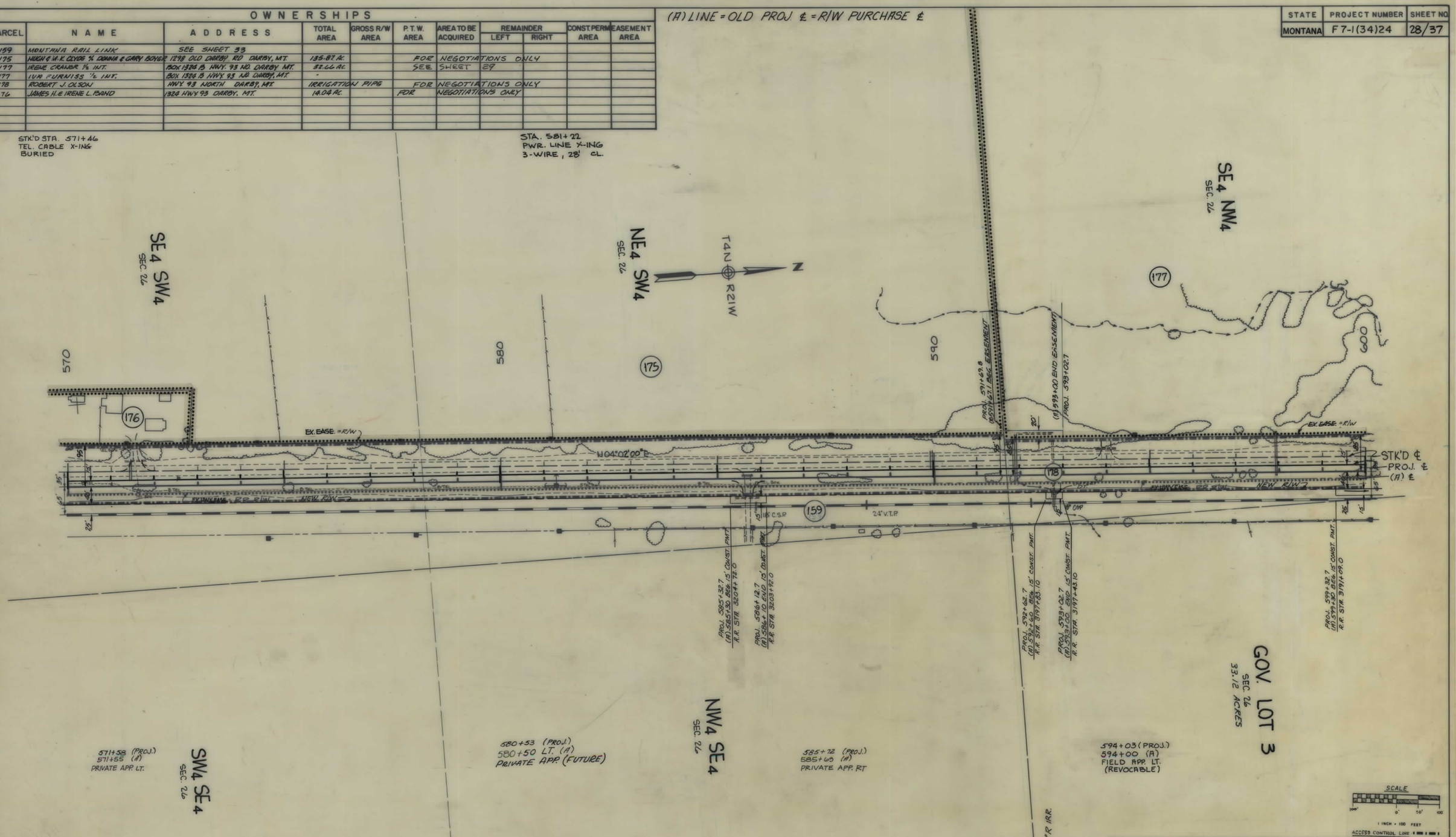

BACKSLOPE LIMITS
INCLUDE ROUNDING
CONSTRUCTION LIMITS
TOP OF CUT
TOE OF FILL

MAP TRANS. TO R/W
MAP REVISED 12-14-87, 1-29-88, 2-23-88, 5-27-88, 1-11-89, 3-13-89
FHWA APPROVAL 6-8-87, 7-24-87

STATE OF MONTANA
DEPARTMENT OF HIGHWAYS
LAND REQUIRED FOR RIGHT OF WAY
RAVALLI, COUNTY
SCALE 1" = 100' MAP COMPLETED

F7-(34)24 SHT 28 OF 37

STATE	PROJECT NUMBER	SHEET NO.
MONTANA	F 7-1 (34) 24	29/37

OWNERSHIPS

PARCEL	NAME	ADDRESS	TOTAL AREA	GROSS R/W AREA	P.T.W. AREA	AREA TO BE ACQUIRED	REMAINDER LEFT	REMAINDER RIGHT	CONST. PERM. AREA	EASEMENT AREA
159	MONTANA RAIL LINK	SEE SHEET 33								
178	ROBERT J. OLSON	1324 C HWY. 93 NO. DARBY, MT.	IRRIGATION PIPE							
179	HENRY & IVA FURNISS	1325 HWY 93 NO. DARBY, MT.	35.54 AC.		FOR NEGOTIATIONS ONLY					
180	WILLIAM D. KYLE & DONNA J. KYLE	1290 OLD DARBY RD. DARBY, MT.	80.30 AC.		SEE SHEET NO 30					
177	IRENE CRANDE 1/2 INT. &	BOX 1324 B HWY. 93 NO. DARBY, MT.	32.66 AC.							0.06 AC.
	IVA FURNISS 1/2 INT.									
179A	HENRY & IVA FURNISS		35.54 AC.							0.07 AC.*

*EASEMENT TO BE ACQUIRED FOR PARCEL 178, ROBERT J. OLSON FROM PARCEL 179A.

(A) LINE = OLD PROJ. ℄ = R/W PURCHASE ℄

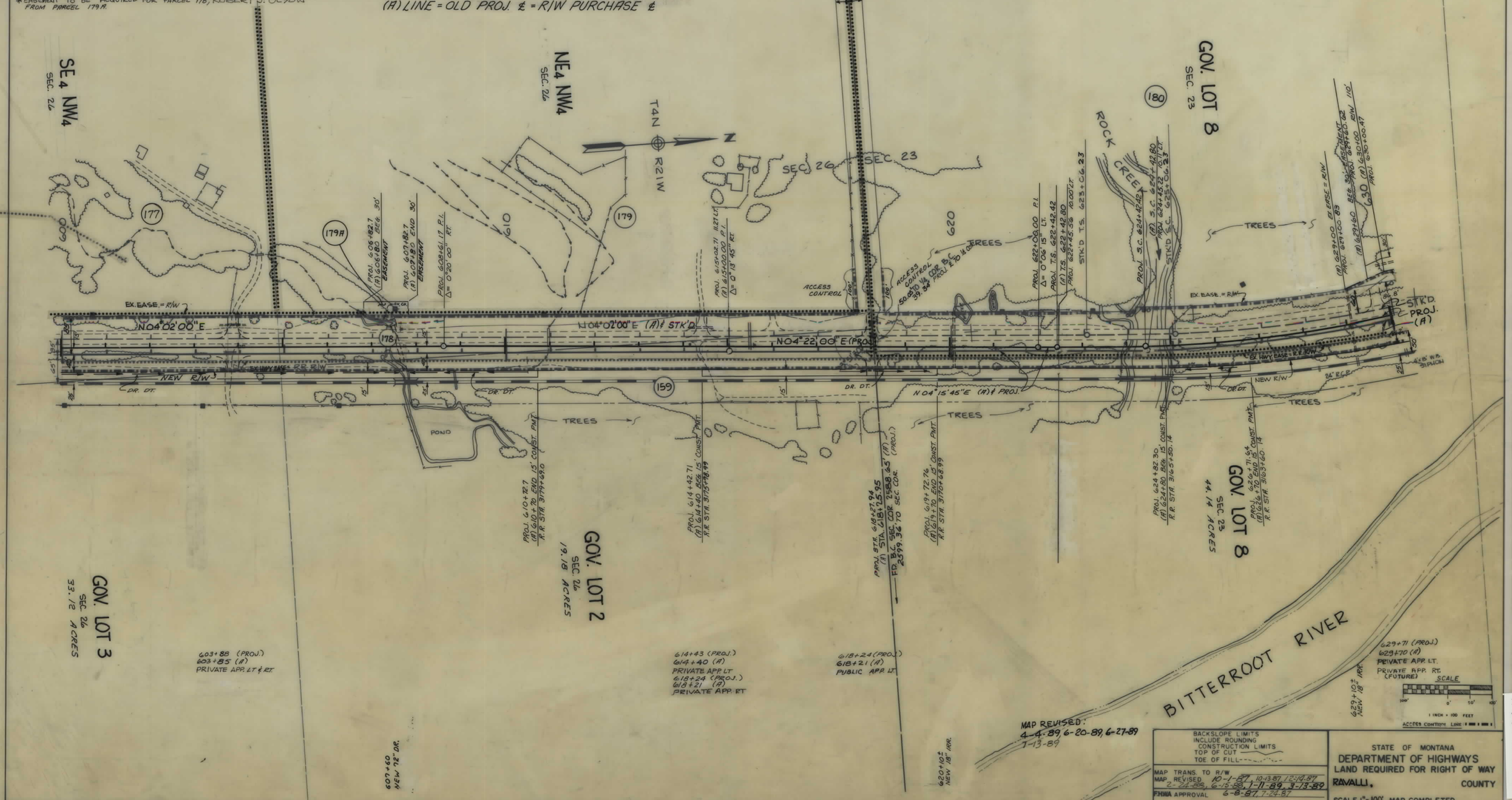

MAP REVISED: 4-4-89, 6-20-89, 6-27-89, 7-13-89

BACKSLOPE LIMITS
INCLUDE ROUNDING
CONSTRUCTION LIMITS
TOP OF CUT
TOE OF FILL

MAP TRANS. TO R/W
MAP REVISED 10-1-87, 10-13-87, 12-14-87, 2-24-88, 6-15-88, 1-11-89, 3-13-89
FHWA APPROVAL 6-8-87, 7-24-87

STATE OF MONTANA
DEPARTMENT OF HIGHWAYS
LAND REQUIRED FOR RIGHT OF WAY
RAVALLI, COUNTY
SCALE 1" = 100' MAP COMPLETED

F7-(34)24 SHT 29 OF 37

STATE	PROJECT NUMBER	SHEET NO.
MONTANA	F 7-1 (34)24	30/37

OWNERSHIPS

PARCEL	NAME	ADDRESS	TOTAL AREA	GROSS R/W AREA	P.T.W. AREA	AREA TO BE ACQUIRED	REMAINDER LEFT	REMAINDER RIGHT	CONST. PERM. AREA	EASEMENT AREA
159	MONTANA RAIL LINK	SEE SHEET 33								
180	WILLIAM D. & DONNA J. KYLE	1290 OLD DARBY RD DARBY, MT.	80.3 AC.	3.44 AC.	3.28 AC.	0.16 AC.				*0.19 AC.
181	TISH SHAWVIER HARDING		72.02 AC.		6.11 AC.				0.65 AC	
182	LAWRENCE V. & VIVIAN E. OURLAND		29.47 AC.		SEE	SHEET	NO. 31			
182A	LAWRENCE V. & VIVIAN E. OURLAND				SEE	SHEET	NO. 31			
181A	TISH SHAWVER HARDING		72.02 AC.	6.73 AC.	6.11 AC.	0.62 AC.			0.58 AC.	

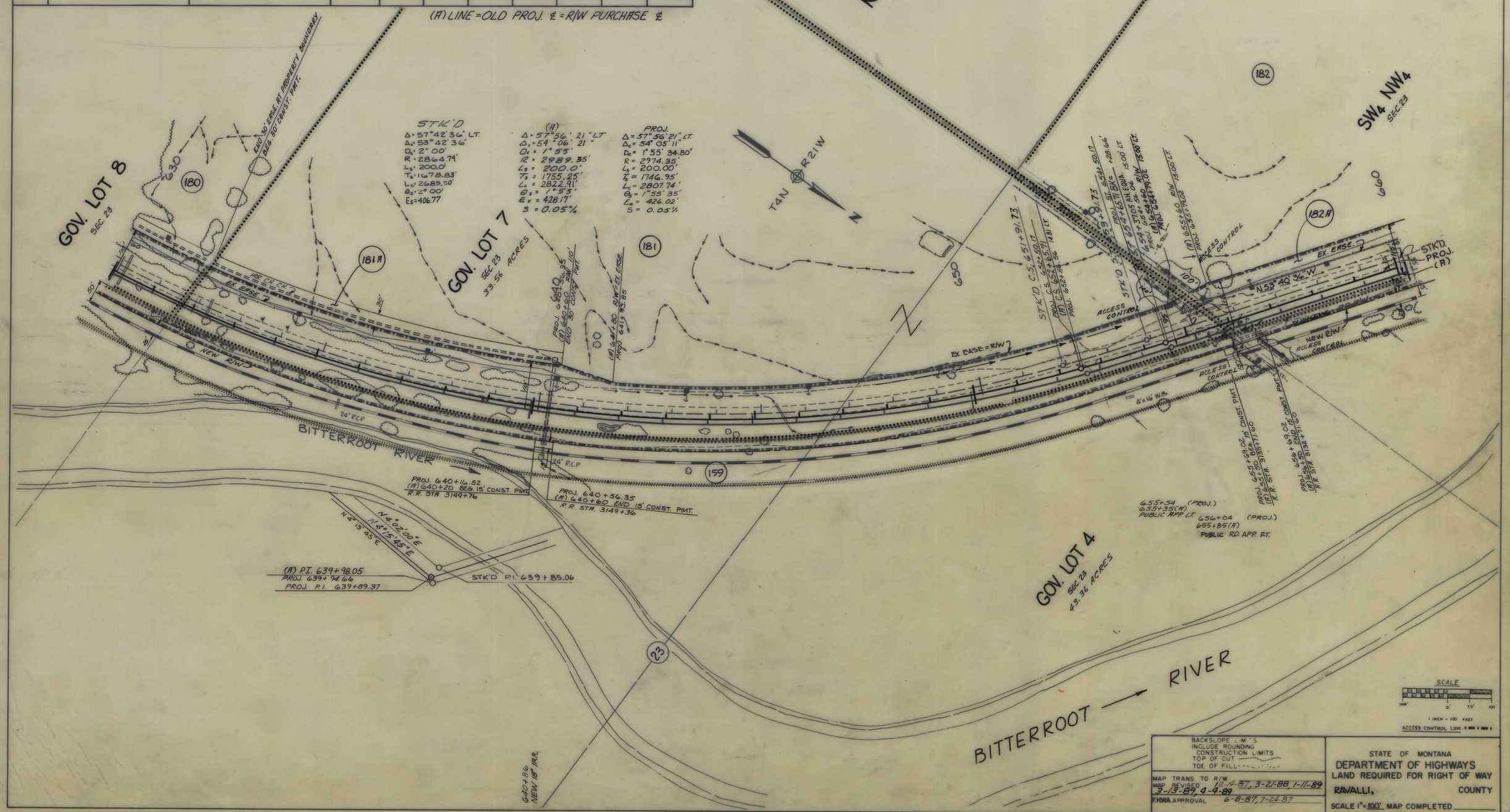

BACKSLOPE LIMITS INCLUDE ROUNDING
CONSTRUCTION LIMITS
TOP OF CUT
TOE OF FILL

MAP TRANS. TO R/W
MAP REVISED 12-4-87, 3-21-88, 1-11-89, 3-13-89, 4-4-89
FHWA APPROVAL 6-8-87, 7-24-87

STATE OF MONTANA
DEPARTMENT OF HIGHWAYS
LAND REQUIRED FOR RIGHT OF WAY
RAVALLI, COUNTY
SCALE 1" = 100' MAP COMPLETED

F7-(34)24 SHT 30 OF 37

STATE	PROJECT NUMBER	SHEET NO.
MONTANA	F 7-1(34)24	31/37

OWNERSHIPS

PARCEL	NAME	ADDRESS	TOTAL AREA	GROSS R/W AREA	P.T.W. AREA	AREA TO BE ACQUIRED	REMAINDER LEFT	REMAINDER RIGHT	CONST. PERM. AREA	EASEMENT AREA
159	MONTANA RAIL LINK	SEE SHEET 33								
182	LAWRENCE V. & VIVIAN E. DURLAND	913 VANGUARD AUSTIN, TX.	29.47 AC.		2.81 AC.					
183	LIONS CLUB OF HAMILTON	HAMILTON, MT.	2.02 AC.		FOR	NEGOTIATIONS	ONLY			
184	RAYMOND A. & BETTY J. SHELTON	2275 OLD DARBY RD. HAMILTON, MT.	17.48 AC.							0.07 AC.
185	ALBERT L. SHIPP	4229 HWY. 93 SO. HAMILTON, MT.	67.73 AC.		FOR	NEGOTIATIONS	ONLY			
186	BITTERROOT IRRIGATION DIST.	99 MARCUS, HAMILTON MT.			FOR	NEGOTIATIONS	ONLY			
187	GENE F. HUCKSTADT	% ANTHONY W. HAGEN, PO BOX 13, GRANITSDALE, MT.	3.83 AC.		FOR	NEGOTIATIONS	ONLY			
188	GENE F. HUCKSTADT C/O ANNE TRIBBLE	4241 HIGHWAY 93 SO. HAMILTON MT.	4.22 AC.		FOR	NEGOTIATIONS	ONLY			
189	ALBERT L. SHIPP	4229 HWY. 93 SO. HAMILTON, MT.	67.73 AC.		FOR	NEGOTIATIONS	ONLY			
182A	LAWRENCE V. & VIVIAN E. DURLAND	913 VANGUARD, AUSTIN, TX.	29.47 AC.	3.74 AC.	2.81 AC.	0.93 AC.	25.73 AC.	-0-		

(A) LINE = OLD PROJ. ℄ = R/W PURCHASE ℄

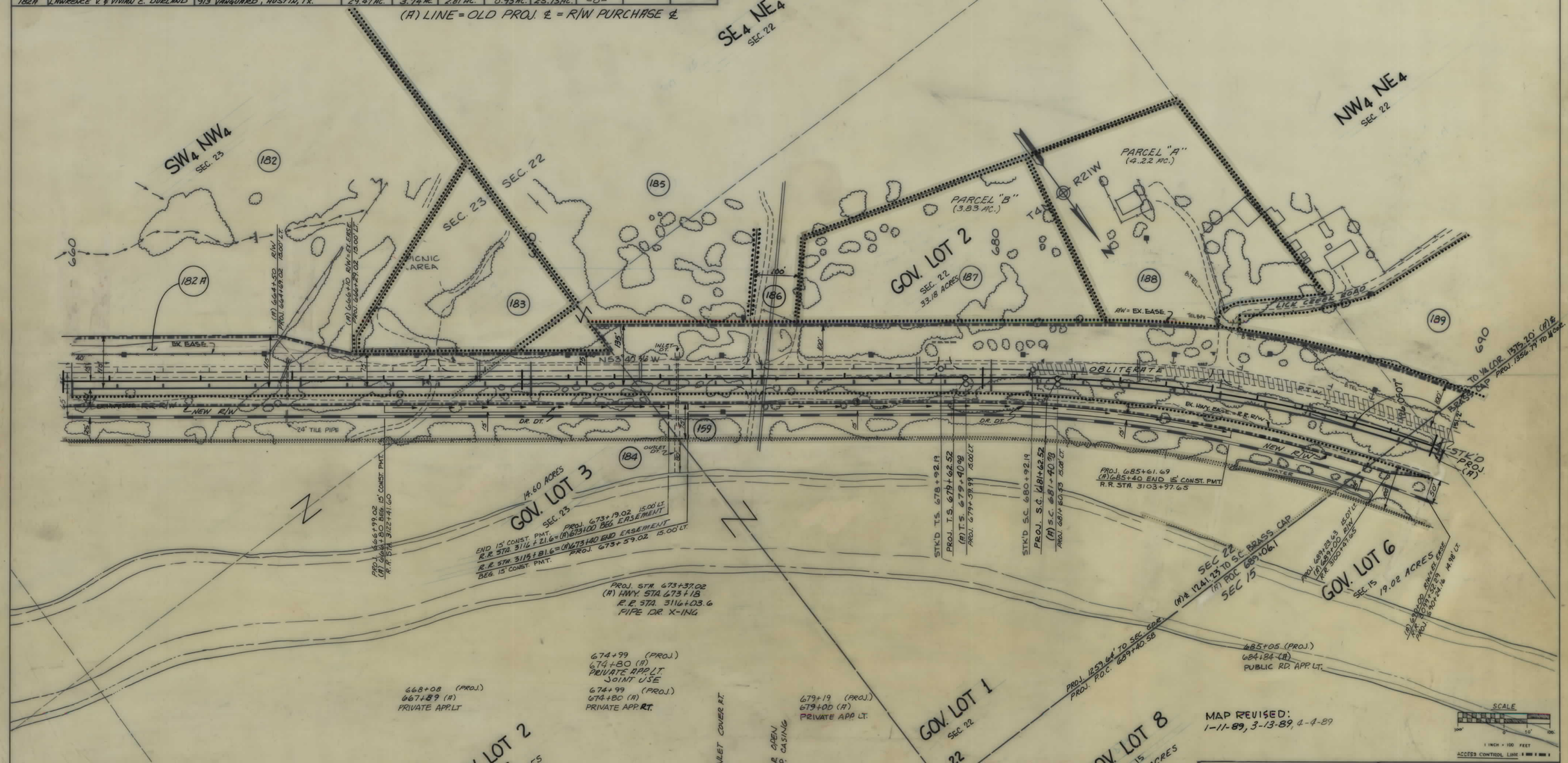

BACKSLOPE LIMITS
INCLUDE ROUNDING
CONSTRUCTION LIMITS
TOP OF CUT
TOE OF FILL

MAP TRANS. TO R/W
MAP REVISED 10-19-87, 10-22-87, 11-19-87, 12-14-87, 12-18-87, 12-22-88, 1-5-88
FHWA APPROVAL 6-8-87, 7-24-87

STATE OF MONTANA
DEPARTMENT OF HIGHWAYS
LAND REQUIRED FOR RIGHT OF WAY
RAVALLI, COUNTY
SCALE 1" = 100' MAP COMPLETED

F7-(34)24 SHT 31 OF 37

STATE	PROJECT NUMBER	SHEET NO.
MONTANA	F 7-1 (34) 24	32/37

(A) LINE = OLD PROJ. ℄ = R/W PURCHASE ℄

OWNERSHIPS

PARCEL	NAME	ADDRESS	TOTAL AREA	GROSS R/W AREA	P.T.W. AREA	AREA TO BE ACQUIRED	REMAINDER LEFT	REMAINDER RIGHT	CONST. PERM. AREA	EASEMENT AREA
159	MONTANA RAIL LINK	SEE SHEET 33								
189	ALBERT L. SHIPP	4229 HWY 93 SO. HAMILTON, MT.			FOR	NEGOTIATIONS		ONLY		
190	ELBERT F. & BILLIE M. ABBEY	4215 HWY 93 SO. HAMILTON, MT.	8.73 AC.		4.85 AC.					
191	BERYL C. & EVELYN C. COOPER		236.07 AC.		SEE	SHEET 33				
192	BERYL C. & EVELYN C. COOPER % CARROL D. & PATRICIA GOODMAN 4229 HWY 93 SO. HAMILTON MT.		4.47 AC.		FOR	NEGOTIATIONS		ONLY		
218	DEPARTMENT OF STATE LANDS				FOR	NEGOTIATIONS		ONLY		

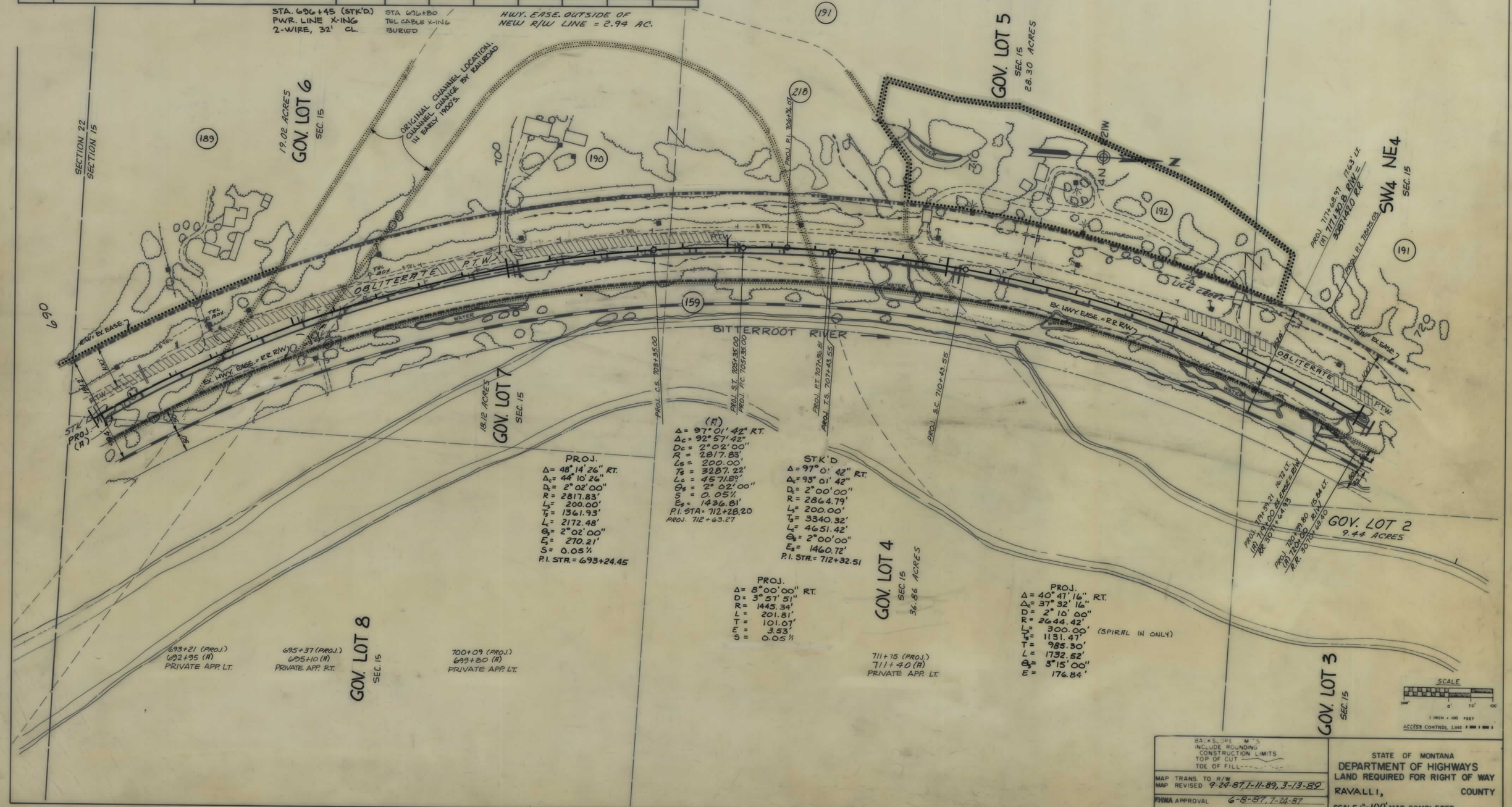

BACKSLOPE MTS INCLUDE ROUNDING
CONSTRUCTION LIMITS
TOP OF CUT
TOE OF FILL

MAP TRANS. TO R/W
MAP REVISED 9-24-87, 1-11-89, 3-13-89

FHWA APPROVAL 6-8-87, 7-24-87

STATE OF MONTANA
DEPARTMENT OF HIGHWAYS
LAND REQUIRED FOR RIGHT OF WAY
RAVALLI, COUNTY
SCALE 1" = 100' MAP COMPLETED

F7-(34)24 SHT 32 OF 37

STATE	PROJECT NUMBER	SHEET NO
MONTANA	F 7-1(34)24	33/37

(A) LINE = OLD PROJ. ℄ = R/W PURCHASE ℄

OWNERSHIPS

PARCEL	NAME	ADDRESS	TOTAL AREA	GROSS R/W AREA	P.T.W. AREA	AREA TO BE ACQUIRED	REMAINDER LEFT	REMAINDER RIGHT	CONST PERM AREA	EASEMENT AREA
159	MONTANA RAIL LINK								2.68 AC.	13.16 AC.
191	BERYL C. & EVELYN G. COOPER		236.07 AC	9.58 AC	8.98 AC.	0.60 AC				
193	TIMOTHY QUINN & MICHAEL R. JOHNSON	860 PACIFIC ST. SAN LUIS OBISPO CALIF.	11.2 AC.	0.87 AC	—	0.87 AC	10.33 AC.		0.03 AC.	0.04 AC.
194	DONALD J. ANDREWS & DORIS SCHWEIGERT	BOX 6897 APO NEW YORK 09173	10.5 AC	0.43 AC.	—	0.43 AC	10.07 AC.			
195	ROBERT A. & MARION J. MENDENHALL	416 DALY AVE. HAMILTON, MT.	8.29 AC.	0.03 AC	—	0.03 AC	8.26 AC.			
196	DONALD J. ANDREWS & DORIS SCHWEIGERT BOX 6897 APO NEW YORK		2.75 AC.	1.42 AC.	—	1.42 AC		1.33 AC.		
193-A	TIMOTHY JOHNSON & RICHARD JOHNSON 860 PACIFIC ST. SAN LUIS OBISPO CA.								0.07 AC.	0.55 AC. NET.

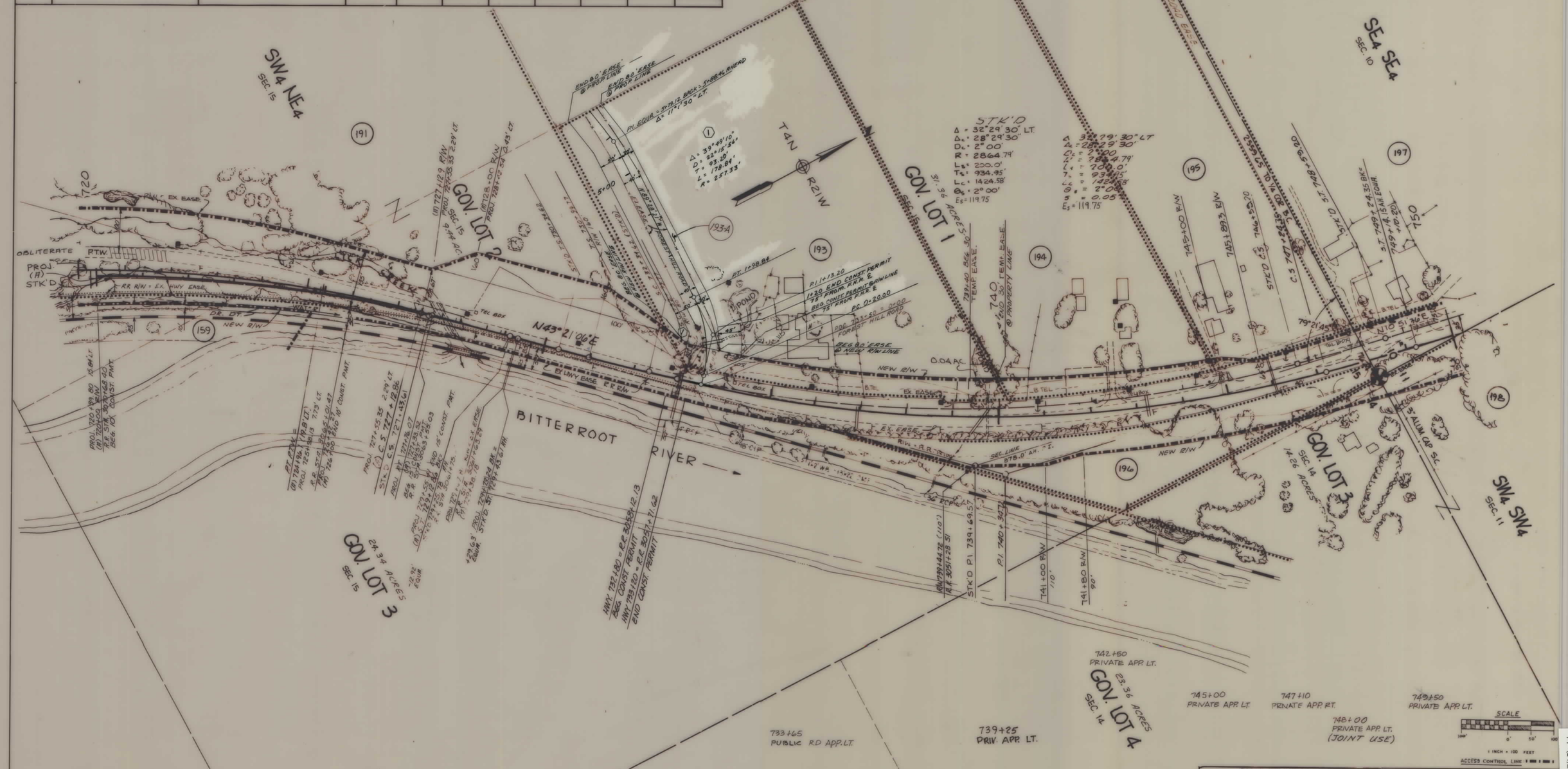

BACKSLOPE LIMITS
INCLUDE ROUNDING
CONSTRUCTION LIMITS
TOP OF CUT
TOE OF FILL

MAP TRANS. TO R/W
MAP REVISED 9-24-87, 2-12-88, 1-11-89, 3-13-89, 5-11-89, 6-26-89, 1-11-90, 3-7-91
FHWA APPROVAL 6-8-87, 7-24-87

REV. 4-7-91

STATE OF MONTANA
DEPARTMENT OF HIGHWAYS
LAND REQUIRED FOR RIGHT OF WAY
RAVALLI, COUNTY
SCALE 1" = 100' MAP COMPLETED

F7-1(34)24 SHT 33 OF 37

STATE	PROJECT NUMBER	SHEET NO.
MONTANA	F 7-1 (34) 24	34/37

OWNERSHIPS

PARCEL	NAME	ADDRESS	TOTAL AREA	GROSS R/W AREA	P.T.W. AREA	AREA TO BE ACQUIRED	REMAINDER LEFT	REMAINDER RIGHT	CONST. PERM. AREA	EASEMENT AREA
197	BERYL C. & EVELYN G. COOPER		40.97	FOR	NEGOTIATIONS	ONLY				
198	KEITH J. & BEATRICE C. EVANS	1000 SO. 1ST ST. HAMILTON, MT.	147.63 AC	4.56 AC.	2.30 AC.	2.26 AC.				
199	MYRNA M. LINDQUIST	3911 HWY. 93 SO. HAMILTON, MT.	37.5 AC						0.02 AC.	*0.04 AC.
200	ARLENE & JAMES HOPKINS	128 RICKETTS RD. HAMILTON, MT.	2.11 AC.	FOR	NEGOTIATIONS	ONLY				
201	*JAMES L., EDWARD L. & SHIRLEY A. LINDQUIST	2114 MARGARET, MISSOULA, MT.	50.28 AC.	SEE	SHEET	35				
202	CAROL E. & STANLEY SAWYER	3132 RESERVOIR DR. SIMI, CALIF.	SEE	SHEET	NO. 35					
202.1	JAMES & ARLENE HOPKINS			FOR	NEGOTIATIONS	OF	ACCESS			

*JAMES L. LINDQUIST 3912 HWY. 93 SO. HAMILTON, MT.

*EASEMENT FROM (199) TO BE ACQUIRED FOR BENEFIT OF (200)

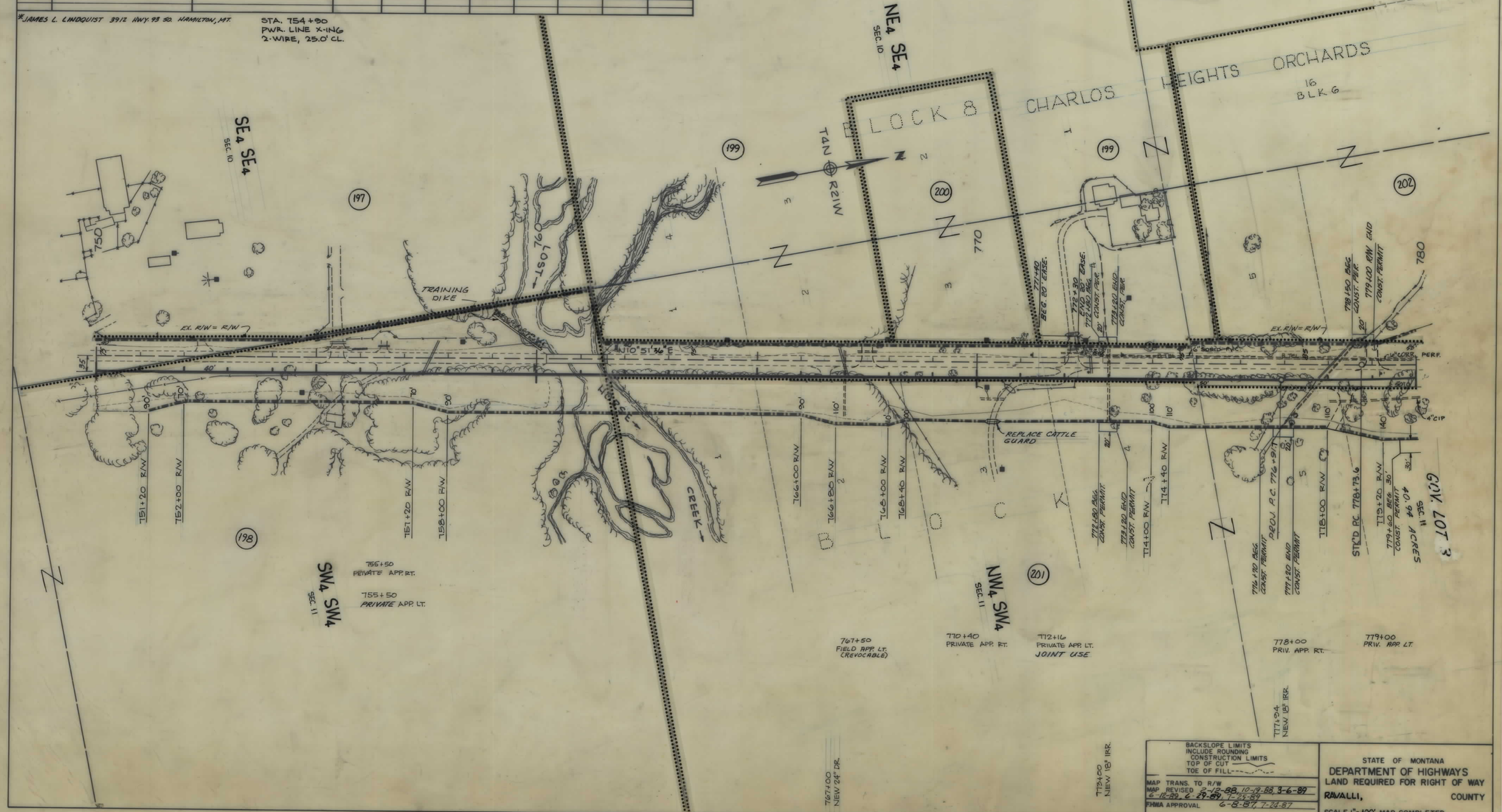

BACKSLOPE LIMITS
INCLUDE ROUNDING
CONSTRUCTION LIMITS
TOP OF CUT
TOE OF FILL

MAP TRANS. TO R/W
MAP REVISED 2-12-88, 10-19-88, 3-6-89
6-12-89, 6-29-89, 7-25-89
FHWA APPROVAL 6-8-87, 7-24-87

STATE OF MONTANA
DEPARTMENT OF HIGHWAYS
LAND REQUIRED FOR RIGHT OF WAY
RAVALLI, COUNTY
SCALE 1" = 100' MAP COMPLETED

F7-134124 SHT 34 OF 37

STATE	PROJECT NUMBER	SHEET NO.
MONTANA	F 7-1 (34)24	35/37

STA. 807+20
PWR. LINE X-ING
2-WIRE, 25' CL.

OWNERSHIPS

PARCEL	NAME	ADDRESS	TOTAL AREA	GROSS R/W AREA	P.T.W. AREA	AREA TO BE ACQUIRED	REMAINDER LEFT	REMAINDER RIGHT	CONST. PERM. AREA	EASEMENT AREA
201	JAMES L, EDWARD L, & SHIRLEY A. LINDQUIST	(JAMES 3912 HWY 93 S.) HAMILTON, MT.	50.28	5.21 AC.	—	5.21		45.07 AC.	0.10 AC.	
202	CAROL E & STANLEY SAWYER	3132 RESERVOIR DRIVE SIMI, CA	6.63	1.53 AC.	—	1.53 AC.	5.10 AC.		0.02 AC.	0.34 *
203	MARIAN ERICKSON	P.O. BOX 565 HAMILTON, MT.	9.68 AC.	6.07 AC.	3.63 AC.	2.44 AC.	0.00	3.01 AC.		
207.1	ROBERT F & DARLENE SPARRMAN NPI D.R. &	J.A. NELSON		0.10 AC.	—	0.10 AC.				
205	LEONARD C. & JENNIE L. LINDQUIST	SW 115 LOST HORSE ROAD HAMILTON, MT.	58.266 AC.	3.08 AC.	—	3.08 AC.				0.23 AC.
206	DONALD F. & JAYNE M. ABBEY	SW 40 LOST HORSE ROAD HAMILTON, MT.	3.605 AC.	0.33 AC.	—	0.33 AC.	3.275 AC.			0.12 AC.
207	ROBERT & DARLENE SPARRMAN NPI D.F. & J.M. ABBEY			0.55 AC.	0.05 AC.	0.50 AC.				
208	FRED MAYDOLE	P.O. BOX 548 HAMILTON, MT.	10.66 AC.	1.49 AC.	0.63 AC.	0.78 AC.	9.25 AC.		0.11 AC.	
209	JAMES R. SCHWEILER & RICHARD L. NEVILLE	SEE SHEET NO. 36	20.00 AC.							
210	MONTANA RAIL LINK	SEE SHEET NO. 36								
204	DELETED									

* TO BE ACQUIRED IN THE NAME OF OTHERS.

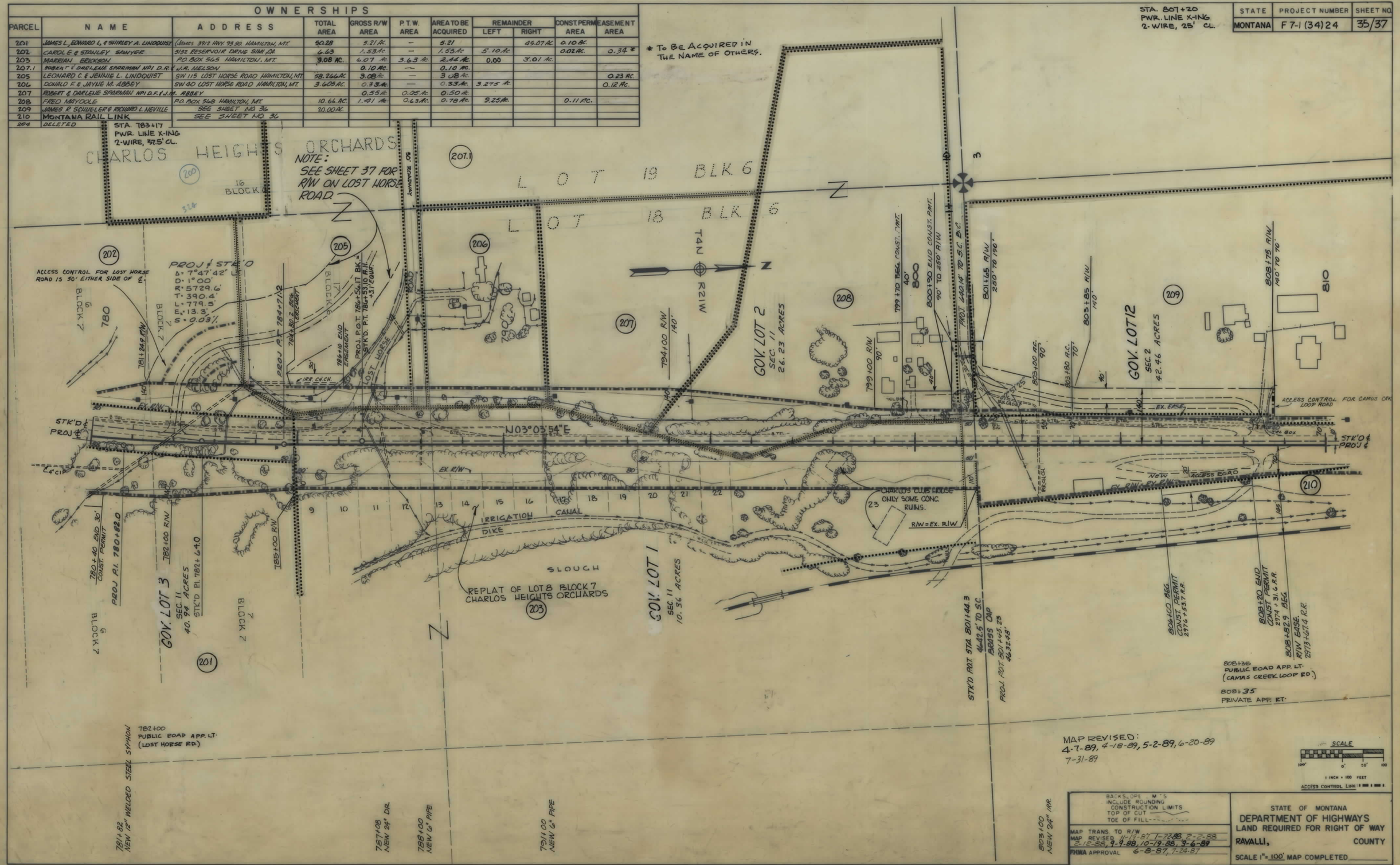

F7-1(34)24 SHT 35 OF 37

STATE	PROJECT NUMBER	SHEET NO.
MONTANA	F 7-1 (34) 24	36/37

OWNERSHIPS

PARCEL	NAME	ADDRESS	TOTAL AREA	GROSS R/W AREA	P.T.W. AREA	AREA TO BE ACQUIRED	REMAINDER LEFT	REMAINDER RIGHT	CONST. PERM. EASEMENT AREA	EASEMENT AREA	TEMP. EASEMENT AREA
209	JAMES P. SCHUELER & RICHARD L. NEVILLE	SEE ADDRESSES BELOW	20.0 AC.	1.58 AC.	—	1.58 AC.	18.42 AC.				
210	MONTANA RAIL LINK								0.10 AC.	0.29 AC.	
211	CHARLES A. & SANDRA S. PILGRIM	3339 HWY. 93 SO. HAMILTON, MT.	1.38 AC.	0.21 AC.	—	0.21 AC.	1.17 AC.				0.13 AC.
212	FRED H. & LINDA SPRINGER	NW 223 RICKETS ROAD HAMILTON, MT.	1.68 AC.	0.12 AC.	—	0.12 AC.	1.56 AC.				
213	ROGER W. & VERONICA WHEATON	3321 HWY. 93 SO. HAMILTON, MT.	1.00 AC.	0.11 AC.	—	0.11 AC.	0.89 AC.				
214	WALTER A. & BALLE ANN BASNAW	R.R. DARBY, MONTANA	5.18 AC.	0.11 AC.	—	0.11 AC.	5.07 AC.				

* JAMES R. SCHUELER 1871 S.E. GOLF COURSE RD. HAMILTON, MT.

** RICHARD L. NEVILLE 2080 HWY. 93 VICTOR, MT.

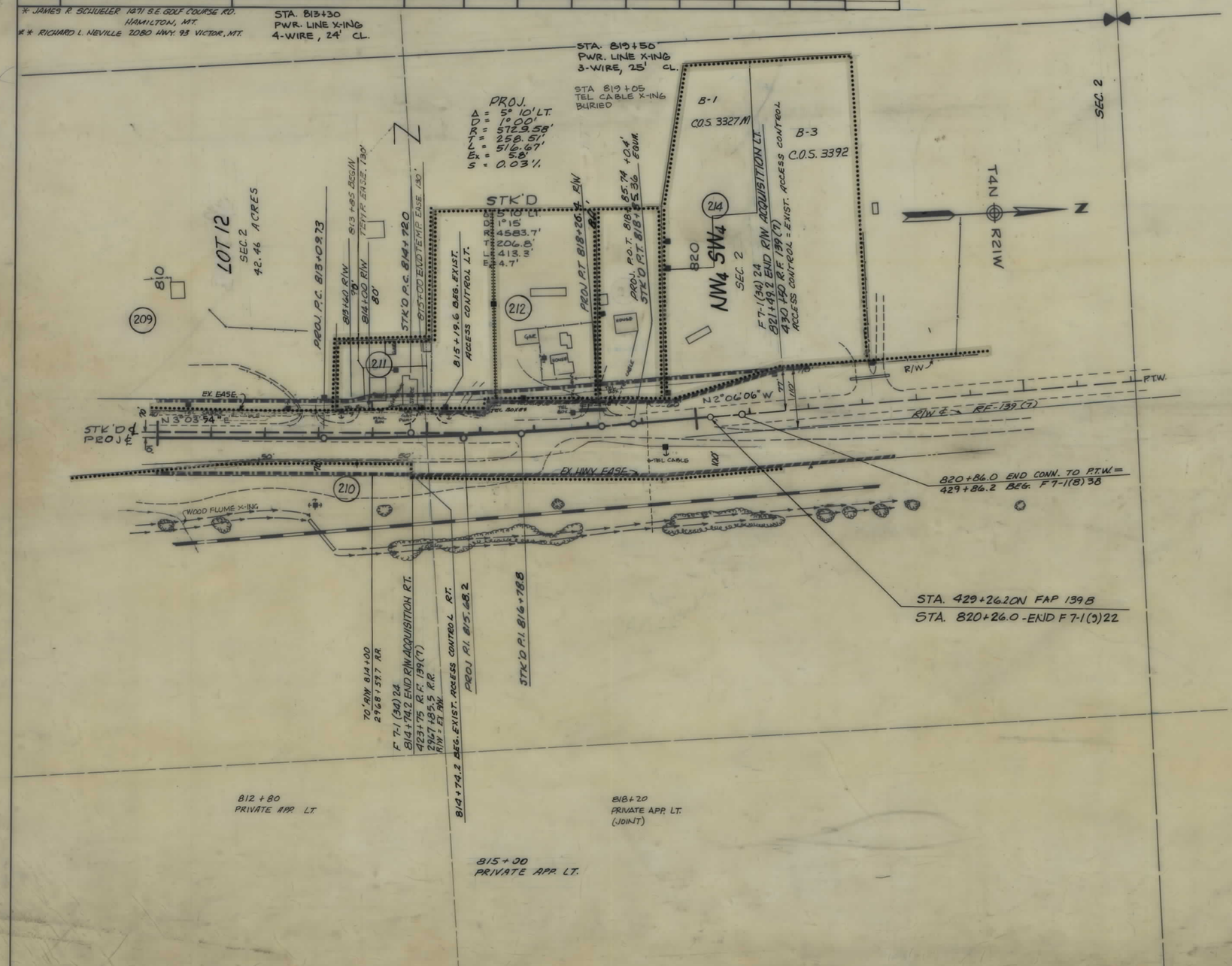

SCALE

1 INCH = 100 FEET

ACCESS CONTROL LINE

BACKSLOPE LIMITS INCLUDE ROUNDING
CONSTRUCTION LIMITS
TOP OF CUT
TOE OF FILL

MAP TRANS. TO R/W
MAP REVISED 12-7-87, 1-20-88, 2-12-88, 6-15-88, 4-7-89 2-7-90
FHWA APPROVAL 6-8-87, 7-24-87

STATE OF MONTANA
DEPARTMENT OF HIGHWAYS
LAND REQUIRED FOR RIGHT OF WAY
RAVALLI, COUNTY

SCALE 1" = 100' MAP COMPLETED

F7-134124 SHT 36 OF 37

STATE	PROJECT NO.	SHEET NO.
MONTANA	F 7-1 (34) 24	37 / 37

OWNERSHIPS

PARCEL	NAME	ADDRESS	TOTAL AREA	GROSS R/W AREA	P.T.W. AREA	AREA TO BE ACQUIRED	REMAINDER LEFT	REMAINDER RIGHT	CONST. PERM AREA	EASEMENT AREA
202	CAROL E. & STANLEY SAWYER	3132 RESERVOIR DRIVE SIMI, CA.	6.63 AC.	SEE SHEET 35						
205	LEONARD C. & JENNIE L. LINDQUIST	SW 115 LOST HORSE RD. HAMILTON, MT.	58.266 AC.	SEE SHEET 35						
206	DELETED									
207	ROBERT & DARLENE SPARMAN N.P.I.	O.F. & J.M. ABBEY		SEE SHEET 35						
207.1	ROBERT & DARLENE SPARMAN N.P.I.	O.R. & J.A. NELSON		SEE SHEET 35						*
206	DONALD F. & JAYNE M. ABBEY			SEE SHEET 35						*

*EASEMENT TO BE ACQUIRED IN NAME OF PARCEL 201.

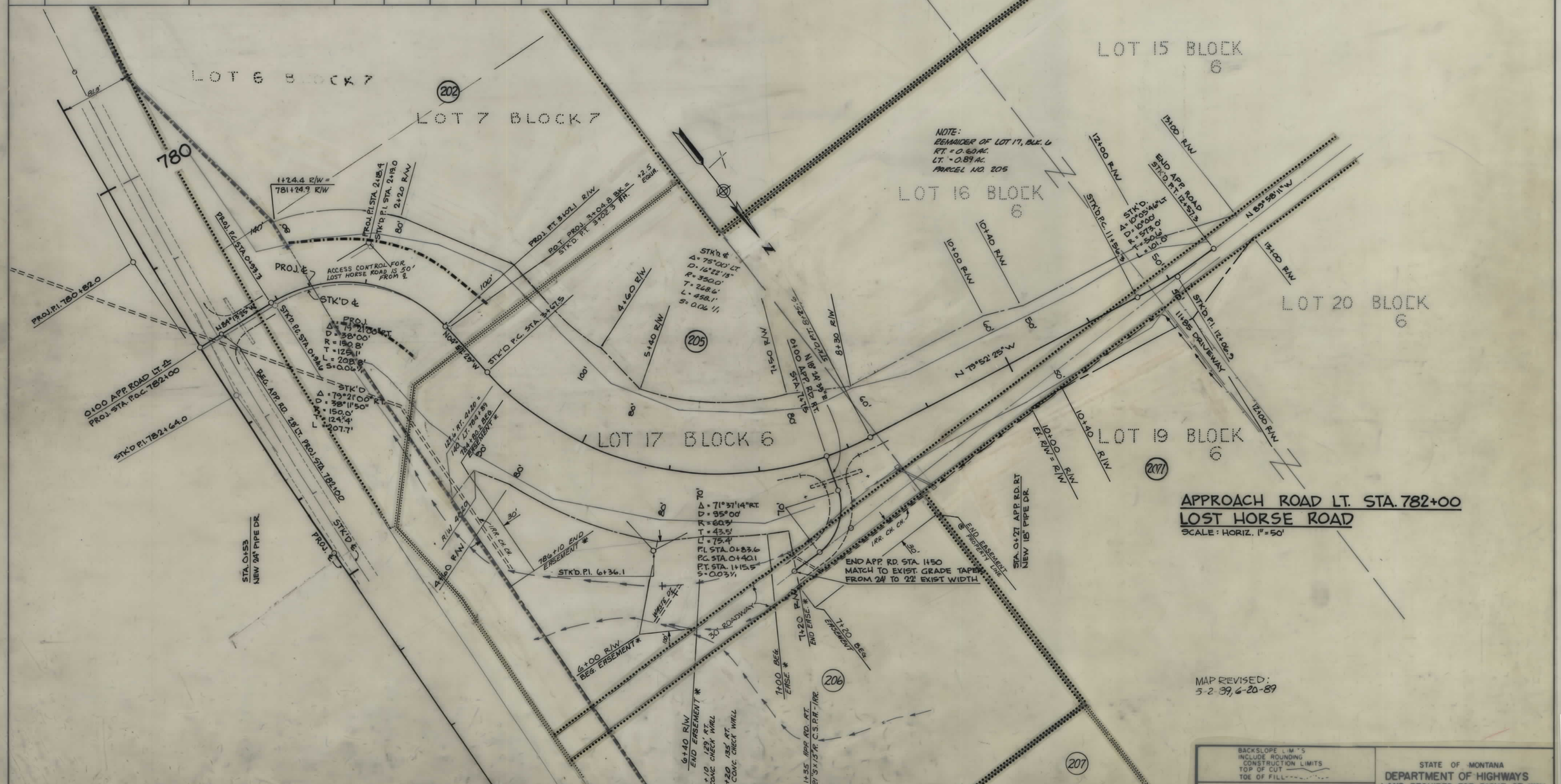

BACKSLOPE L.M.'S INCLUDE ROUNDING
CONSTRUCTION LIMITS
TOP OF CUT
TOE OF FILL

MAP TRANS. TO R/W
MAP REVISED 9-9-88, 10-19-88, 3-6-89, 5-2-89, 3-2-88, 3-21-88
FHWA APPROVAL 6-8-87, 7-24-87

STATE OF MONTANA
DEPARTMENT OF HIGHWAYS
LAND REQUIRED FOR RIGHT OF WAY
RAVALLI, COUNTY
SCALE 1" = 50' MAP COMPLETED

F7-(34)24 SHT 37 OF 37