PLANS
NOT
TO
SCALE

STATE	PROJECT NUMBER	SHEET NO.	TOTAL SHEETS
MONTANA	F 8-4 (15) 65	1	3

WINSTON - SOUTHEAST

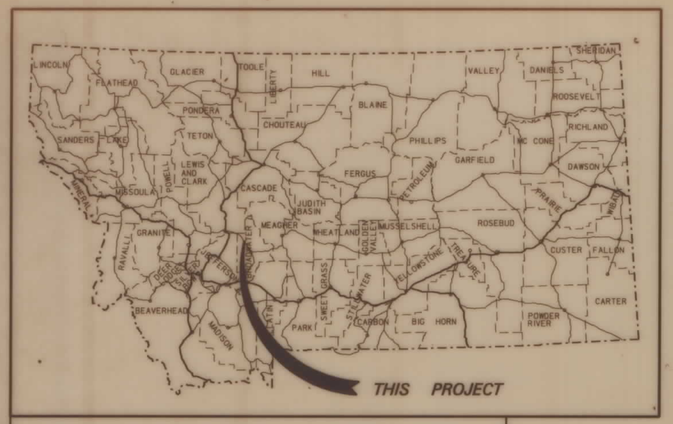

STATE OF MONTANA

DEPARTMENT OF TRANSPORTATION
DIVISION OF HIGHWAYS

RIGHT OF WAY PLAN OF
FEDERAL AID PROJECT NO. F 8-4 (15) 65
WINSTON - SOUTHEAST
BROADWATER COUNTY

10.5 MILES

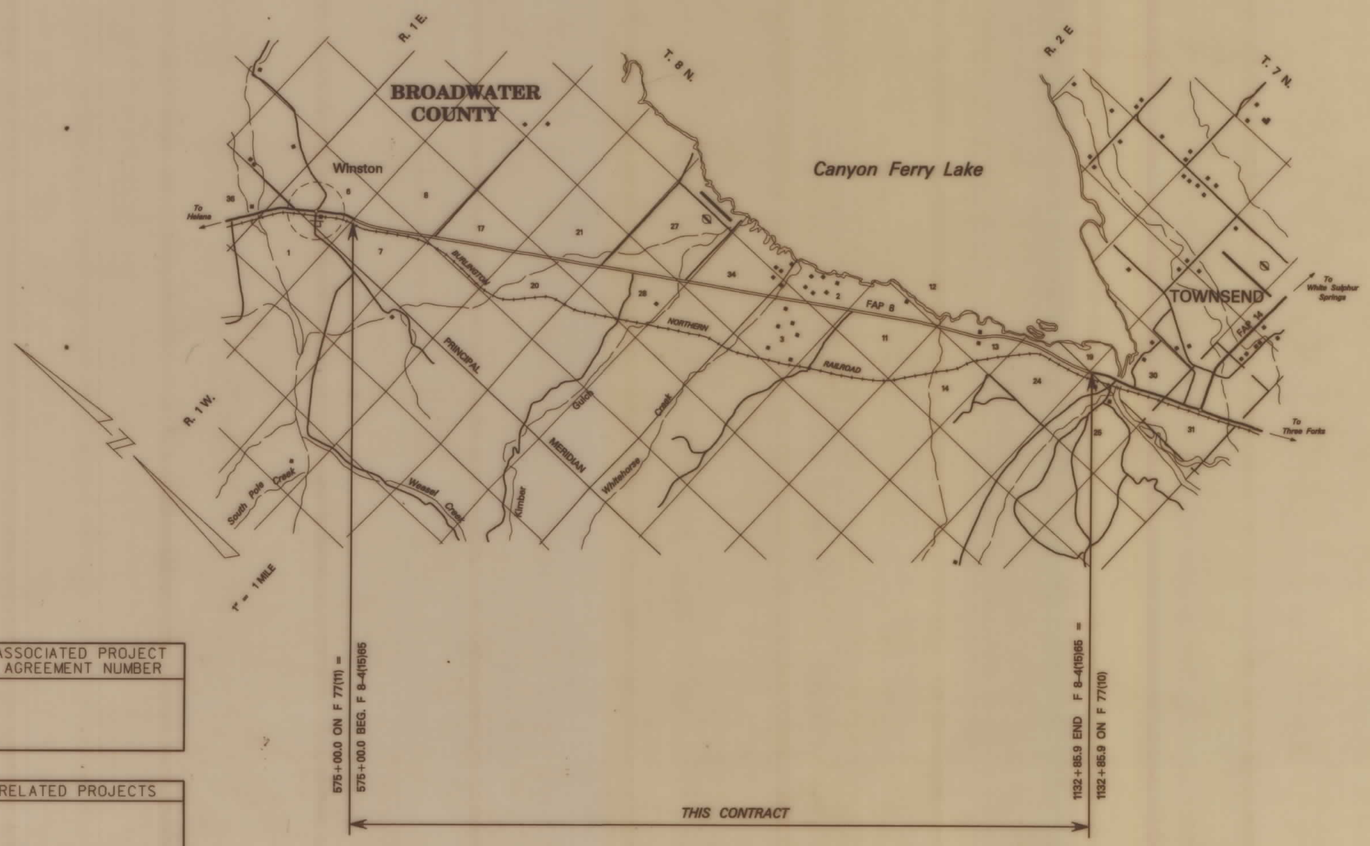

CONVENTIONAL SIGNS

- PROPOSED RIGHT OF WAY LINE
- EXISTING RIGHT OF WAY LINE
- RAILROAD RIGHT OF WAY LINE
- CENTERLINE (℄) OR PROJECTED LINE
- STK'D CENTERLINE
- STATE & NATIONAL BORDER LINES
- CITY OR TOWN LIMITS LINE
- COUNTY, PARK OR FOREST BOUNDARY
- SECTION LINE
- RESERVATION LINE
- FULL ACCESS CONTROL
- LIMITED ACCESS CONTROL
- OWNERSHIP BOUNDARY
- PRESENT TRAVELED WAY (P.T.W.)
- FENCE LINE
- EXISTING GUARDRAIL
- PROPOSED GUARDRAIL
- GATE IN FENCE
- CATTLE GUARD: EXIST. - PROPOSED
- SECTION CORNER — FOUND / UNFOUND
- 1/4 SECTION CORNER
- CLOSING CORNER
- MEANDER CORNER
- CENTER OF SECTION
- POWER POLE IN PLACE
- TELEPHONE POLE IN PLACE
- TELEGRAPH POLE IN PLACE
- LIGHT POLE
- POLES TO BE MOVED
- PROPOSED CULVERT
- EXISTING CULVERT
- OUTLET DITCH
- INLET DITCH
- EXISTING DITCH
- CHANNEL CHANGES
- DITCH BLOCK
- RIPRAP
- BRIDGES
- RAILROADS
- PARCEL NUMBERS (2)
- APPROACH: EXIST. - PROPOSED

ASSOCIATED PROJECT AGREEMENT NUMBER

RELATED PROJECTS

F 77 (11)
F 77 (10)

DOH APPROVAL STATE APPR. 10-15-91

MAP REVISED

INDEX

PARCEL NO.	OWNERSHIP	SHEET NO.
1	BURLINGTON NORTHERN INC.,	2
	MONTANA RAILLINK, LESSEE	
2	WINSTON LIVESTOCK CO.	3

MONTANA CADD — ARCHIVED / DRAWN / FILENAME

3	6	9
2	5	8
1	4	7

MONTANA CADD — 15-OCT-1991 14:00 RDROW — pgsdi:T.32, 67 1265dsft, rows 1

F 8-4(15)65 SHT 1 OF 3

OWNERSHIP										
PARCEL	NAME	ADDRESS	TOTAL AREA	GROSS R/W AREA	EX. EASE. AREA	NET AREA	REMAINDER LEFT	REMAINDER RIGHT	CONST. PMT. AREA	EASE. AREA
1	BURLINGTON NORTHERN RAILROAD CO	MONTANA RAILLINK, LESSEE			NEGOTIATIONS	ONLY			0.90 AC.	

STATE	PROJECT NUMBER	SHEET NO.	TOTAL SHEETS
MONTANA	F 8-4(15)65	2	3

WINSTON-SOUTHEAST

MONTANA CADD — ARCHIVED — DRAWN — FILENAME

NOTE:
ALL SECTION LINE DATA AND ALL EXISTING RIGHT-OF-WAY LIMITS ARE TAKEN FROM "AS-BUILT" PLANS

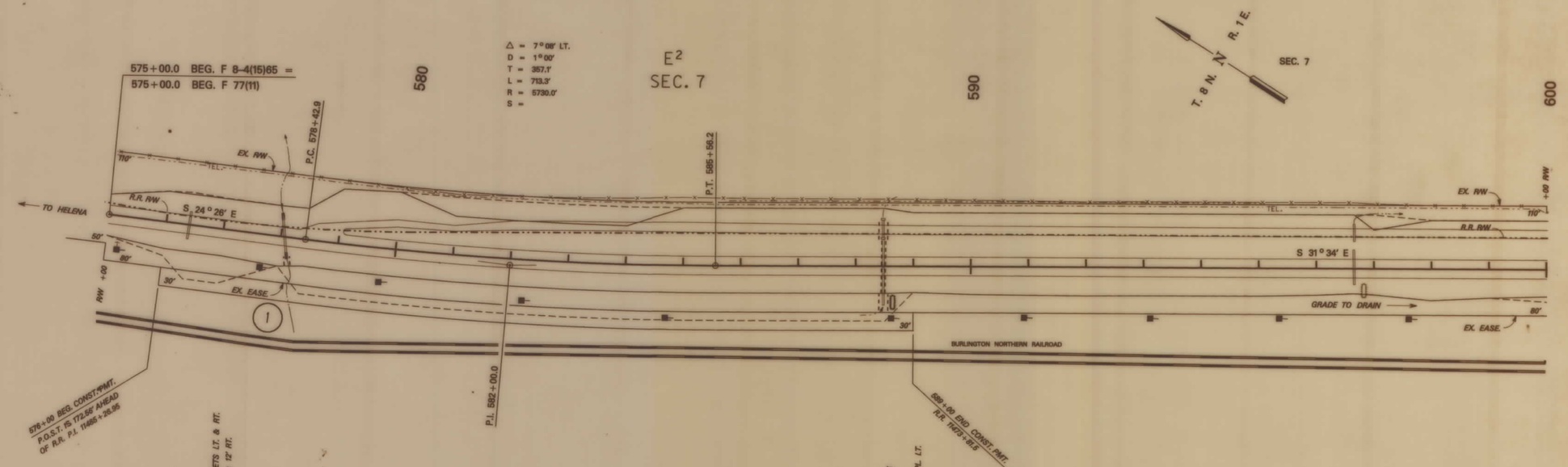

BACKSLOPE LIMITS INCLUDE ROUNDING
CONSTRUCTION LIMITS: CUT SECTION — TOP OF CUT, DITCH BOTTOM; TOE OF FILL

FHWA/DOT APPROVAL SEATE APPR. 10-15-91

MAP REVISED

STATE OF MONTANA
DEPARTMENT OF TRANSPORTATION
DIVISION OF HIGHWAYS
RIGHT OF WAY PLAN
BROADWATER COUNTY
0 50' 100' 200' 300'

3 6 9 / 2 5 8 / 4 7 — MONTANA CADD — 15-OCT-1991 13:57 RDROW — 2pgs01 [32,61] 126.56SSL rows 1

F 8-4(15)65 SHT 2 OF 3

STATE	PROJECT NUMBER	SHEET NO.	TOTAL SHEETS
MONTANA	F 8-4(15)65	3	3

WINSTON-SOUTHEAST

OWNERSHIP

PARCEL	NAME	ADDRESS	TOTAL AREA	GROSS R/W AREA	EX. EASE. AREA	NET AREA	REMAINDER LEFT	REMAINDER RIGHT	CONST. PMT. AREA	EASE. AREA
2	WINSTON LIVESTOCK CO.	WINSTON , MT.							0.04 AC.	

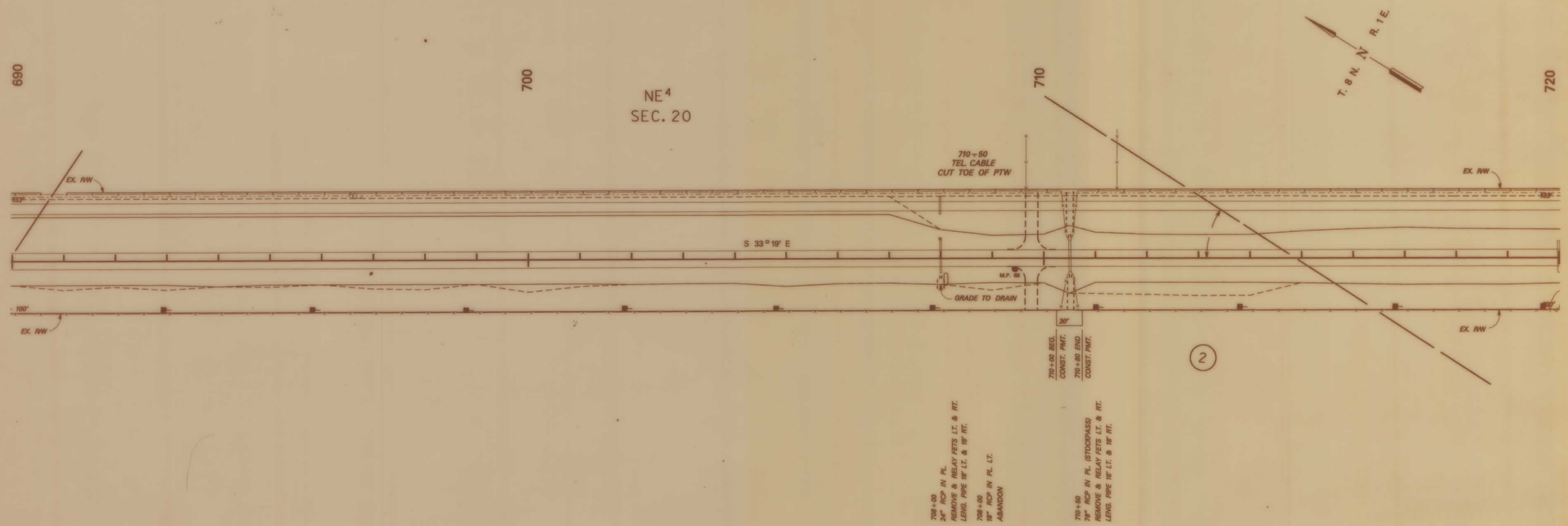

BACKSLOPE LIMITS INCLUDE ROUNDING
CONSTRUCTION LIMITS:
CUT SECTION — TOP OF CUT
TOE OF FILL — DITCH BOTTOM

FHWA/DOT APPROVAL STATE APPR. 10-15-91

MAP REVISED

STATE OF MONTANA
DEPARTMENT OF TRANSPORTATION
DIVISION OF HIGHWAYS
RIGHT OF WAY PLAN
BROADWATER COUNTY
0 50' 100' 200' 300'

MONTANA CADD
ARCHIVED
DRAWN
FILENAME

MONTANA CADD
15-OCT-1991
13:57
RDROW
D:\pro\T-32, 61\1265564.row; 1

3	6	9
2		8
1	4	7

F 8-4(15)65 SHT 3 OF 3