PLANS
NOT
TO
SCALE

STATE	PROJECT NUMBER	SHEET NO.	TOTAL SHEETS
MONTANA	HES 7-1(63)67	1	2

STATE OF MONTANA
DEPARTMENT OF TRANSPORTATION
DIVISION OF HIGHWAYS

RIGHT OF WAY PLAN OF FEDERAL AID PROJECT NO. HES 7-1(63)67
SAFETY IMPROVEMENTS
WEST OF STEVENSVILLE
RAVALLI COUNTY

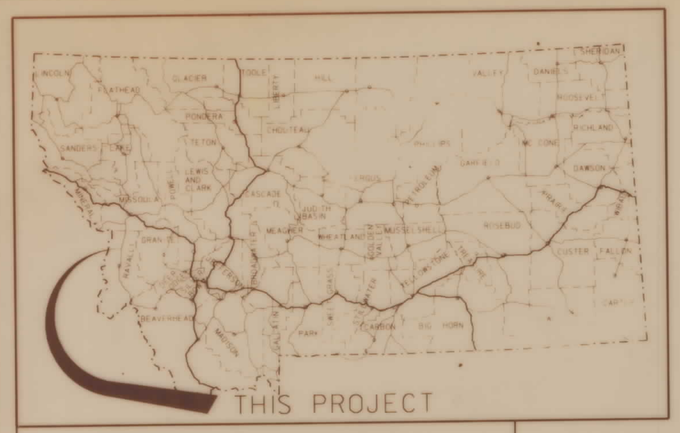

CONVENTIONAL SIGNS

- PROPOSED RIGHT OF WAY LINE
- EXISTING RIGHT OF WAY LINE
- RAILROAD RIGHT OF WAY LINE
- CENTERLINE (℄) OR PROJECTED LINE
- STK'D CENTERLINE
- STATE & NATIONAL BORDER LINES
- CITY OR TOWN LIMITS LINE
- COUNTY, PARK OR FOREST BOUNDARY
- SECTION LINE
- RESERVATION LINE
- FULL ACCESS CONTROL
- LIMITED ACCESS CONTROL
- OWNERSHIP BOUNDARY
- PRESENT TRAVELED WAY (P.T.W.)
- FENCE LINE
- EXISTING GUARDRAIL
- PROPOSED GUARDRAIL
- GATE IN FENCE
- CATTLE GUARD: EXIST. - PROPOSED
- SECTION CORNER (FOUND / UNFOUND)
- 1/4 SECTION CORNER
- CLOSING CORNER
- MEANDER CORNER
- CENTER OF SECTION
- POWER POLE IN PLACE
- TELEPHONE POLE IN PLACE
- TELEGRAPH POLE IN PLACE
- LIGHT POLE
- POLES TO BE MOVED
- PROPOSED CULVERT
- EXISTING CULVERT
- OUTLET DITCH
- INLET DITCH
- EXISTING DITCH
- CHANNEL CHANGES
- DITCH BLOCK
- RIPRAP
- BRIDGES
- RAILROADS
- PARCEL NUMBERS
- APPROACH: EXIST. - PROPOSED

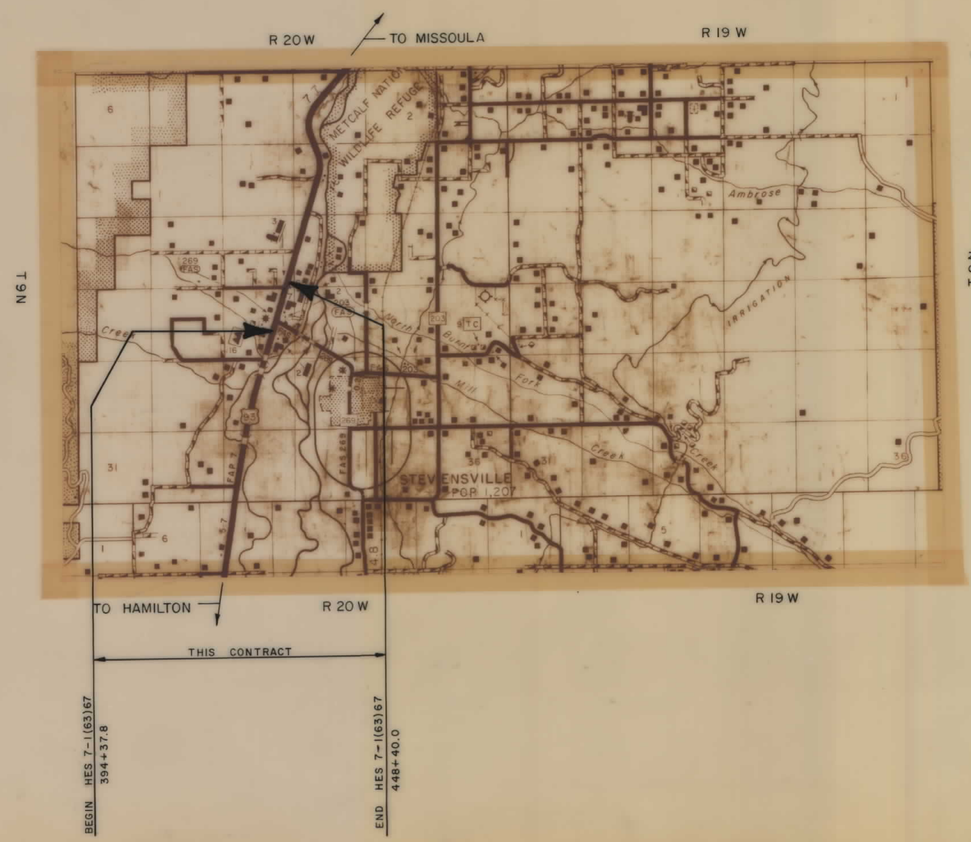

INDEX

PARCEL NO.	OWNERSHIP	SHEET NO.
1	DELETED	
2	DELETED	
3	LUCYLLE H EVANS, TRUSTEE	2
4	DAVID J & JEANINE G BUSH	2
5	ROBERT ZIENER	2
6	DORENE D THOMAS	2

ASSOCIATED PROJECT AGREEMENT NUMBER

RELATED PROJECTS
FAS S-4(7)
FAP 259(8)

FHWA/DOH APPROVAL 7-11-92

MAP REVISED 9-21-92

MONTANA CADD

03-OCT-1991 11:39 TRINV

ZG2:[040005]1455WESTE.DGN;1

HES 7-1(63)67 SHT 1 OF 2

STATE OF MONTANA	FED. AID PROJECT NUMBERS CONST. NO.	R/W NO.	STATE NO.	SHEET NO.	TOTAL SHEETS
	HES 7-1(46)67	HES 7-1(63)67		2	2

WEST OF STEVENSVILLE

OWNERSHIPS

PARCEL	NAME	ADDRESS	TOTAL AREA	GROSS R/W AREA	P.T.W. AREA	AREA TO BE ACQUIRED	REMAINDER LEFT	REMAINDER RIGHT	CONST. PERM AREA	CONST. EASE. AREA
1	DELETED									
2	DELETED									
3	LUCYLLE H EVANS, TRUSTEE	P.O. BOX 89, STEVENSVILLE, MT.	8.17 AC	0.18 AC		0.18 AC	7.99 AC.			
4	DAVID J. & JEANINE G BUSH	P.O. BOX 53 STEVENSVILLE, MT.	7.00 AC	0.20 AC		0.20 AC	6.80 AC.		4700 SF	
5	ROBERT ZIENER	1000 S. MAIN ST. SUITE, 497, SALINAS CA. 93901		0.45 AC		0.45 AC			14,570 SF	
6	DORENE D THOMAS	409 HIBERTA MISSOULA, MT.		~		~			370 SF	

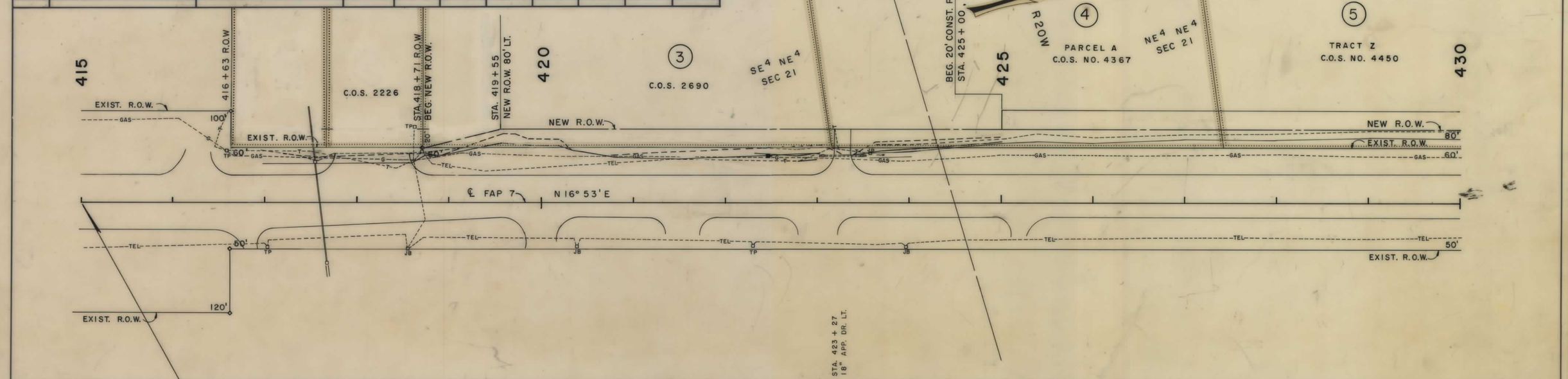

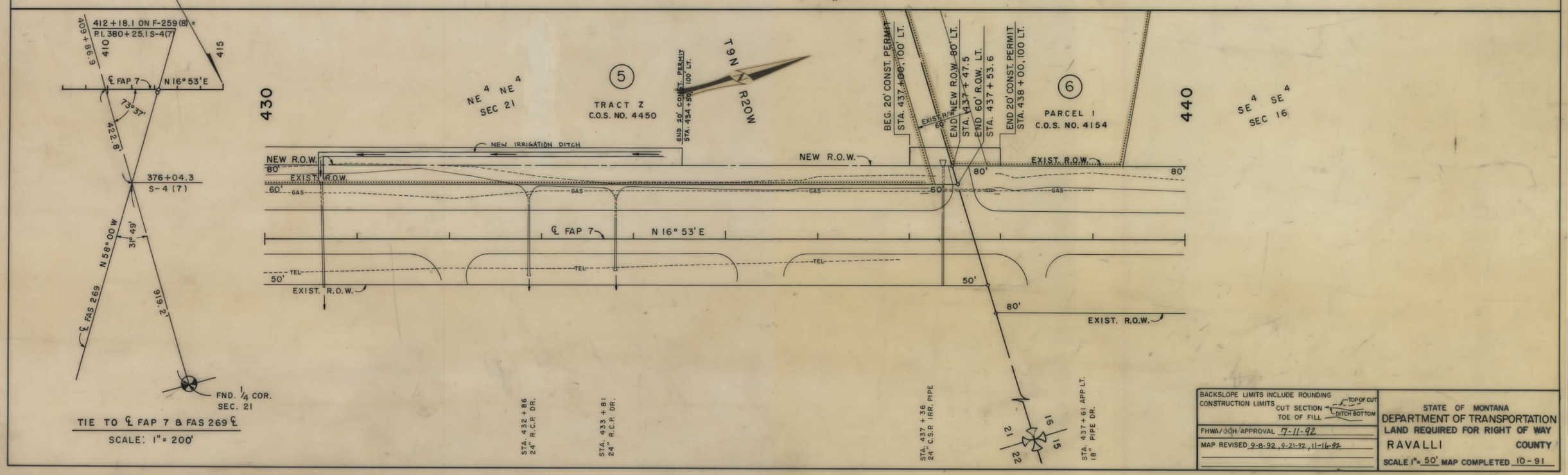

BACKSLOPE LIMITS INCLUDE ROUNDING
CONSTRUCTION LIMITS
CUT SECTION — TOP OF CUT, DITCH BOTTOM
TOE OF FILL

FHWA/DOH APPROVAL 7-11-92

MAP REVISED 9-8-92, 9-21-92, 11-16-92

STATE OF MONTANA
DEPARTMENT OF TRANSPORTATION
LAND REQUIRED FOR RIGHT OF WAY
RAVALLI COUNTY
SCALE 1" = 50' MAP COMPLETED 10-91

HES 7-1(63)67 SHT 2 OF 2