PLANS
NOT
TO
SCALE

STATE	RIGHT OF WAY ID.	SHEET NO.	TOTAL SHEETS
MONTANA	STPHS 5-31671102	1	2
PROJECT NUMBER 2366-067			

SOUTH OF SOMERS

STATE OF MONTANA
DEPARTMENT OF TRANSPORTATION
HIGHWAYS DIVISION

RIGHT OF WAY PLAN OF FEDERAL AID PROJECT STPHS 5-3(67)102

SOUTH OF SOMERS
FLATHEAD COUNTY

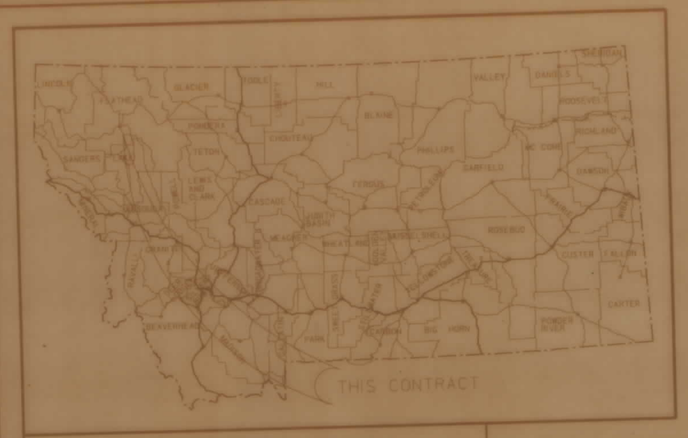

MONTANA DEPARTMENT OF TRANSPORTATION

RDROW

MONTANA CADD

9
8
7
6
5
4
3
2

CONVENTIONAL SIGNS

PROPOSED RIGHT OF WAY LINE
EXISTING RIGHT OF WAY LINE
RAILROAD RIGHT OF WAY LINE
CENTERLINE (℄) OR PROJECTED LINE
STK'D CENTERLINE
SECTION LINE
OWNERSHIP BOUNDARY
FULL ACCESS CONTROL
LIMITED ACCESS CONTROL
EXISTING ACCESS CONTROL
PRESENT TRAVELED WAY (P.T.W.)
FENCE LINE
EXISTING GUARDRAIL
PROPOSED GUARDRAIL
GATE IN FENCE
CATTLE GUARD: EXIST. - PROPOSED
SECTION CORNER (FOUND / UNFOUND)
1/4 SECTION CORNER
CLOSING CORNER
MEANDER CORNER
CENTER OF SECTION
RIGHT OF WAY MONUMENT
PROPERTY CORNER PIN
POWER POLE IN PLACE
TELEPHONE POLE IN PLACE
TELEGRAPH POLE IN PLACE
LIGHT POLE
PROPOSED CULVERT
EXISTING CULVERT
OUTLET DITCH
INLET DITCH
EXISTING DITCH
CHANNEL CHANGES
DITCH BLOCK
RIPRAP
BRIDGES
RAILROADS
PARCEL NUMBERS
APPROACH: EXIST. - PROPOSED

MILES

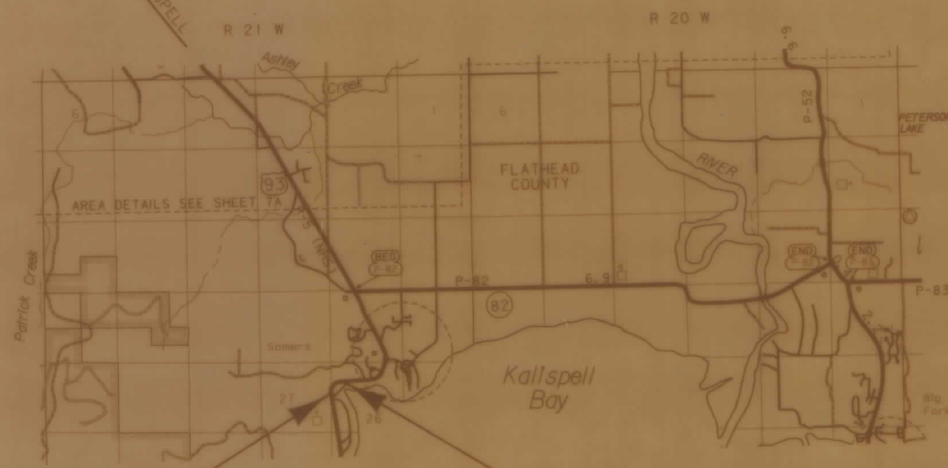

STA. 2014+40.00 BEG. STPHS-NH 5-3168)102

STA. 2059+02.84 END STPHS-NH 5-3168)102

THIS CONTRACT

ASSOCIATED PROJECT ID.
STPHS 5-31521102 PE

RELATED PROJECTS
F191(17)
NH 5-3155)102

FHWA/DOT APPROVAL	3-7-96, 3-21-96,
MAP REVISED	4-2-96, 4-12-96,

INDEX

PARCEL NO.	OWNERSHIP	SHEET NO.
1	L. BONNY MINSTER	2
2	FRANKLIN J. & GLORIA M. PALICZ	2
3	S. LEE KENT W. LINDSEY	2

STATE	RIGHT OF WAY ID.	SHEET NO.	TOTAL SHEETS
MONTANA	STPHS 5-3(67)102	2	2

PROJECT NUMBER 2366-067

SOUTH OF SOMERS

OWNERSHIP

PARCEL	NAME	ADDRESS	TOTAL AREA	GROSS R/W AREA	EX. EASE. AREA	NET AREA	REMAINDER LEFT	REMAINDER RIGHT	CONST. PMT. AREA	EASE. AREA
1	L. BONNY MINSTER	PO BOX 414, HANSVILLE, WA 98340-0	11569 SF.	974 SF.	0	974SF.				
2	FRANKLIN J. & GLORIA M. PALICZ	P. O. BOX 251, SOMERS, MT 59932		1134 SF.	0	1134 SF.			337 SF.	
3	S. LEE & KENT W. LINDSEY	2049BANKS, HOUSTON, TX 77098-217		1989 SF.	0	1989 SF.			2819 SF.	

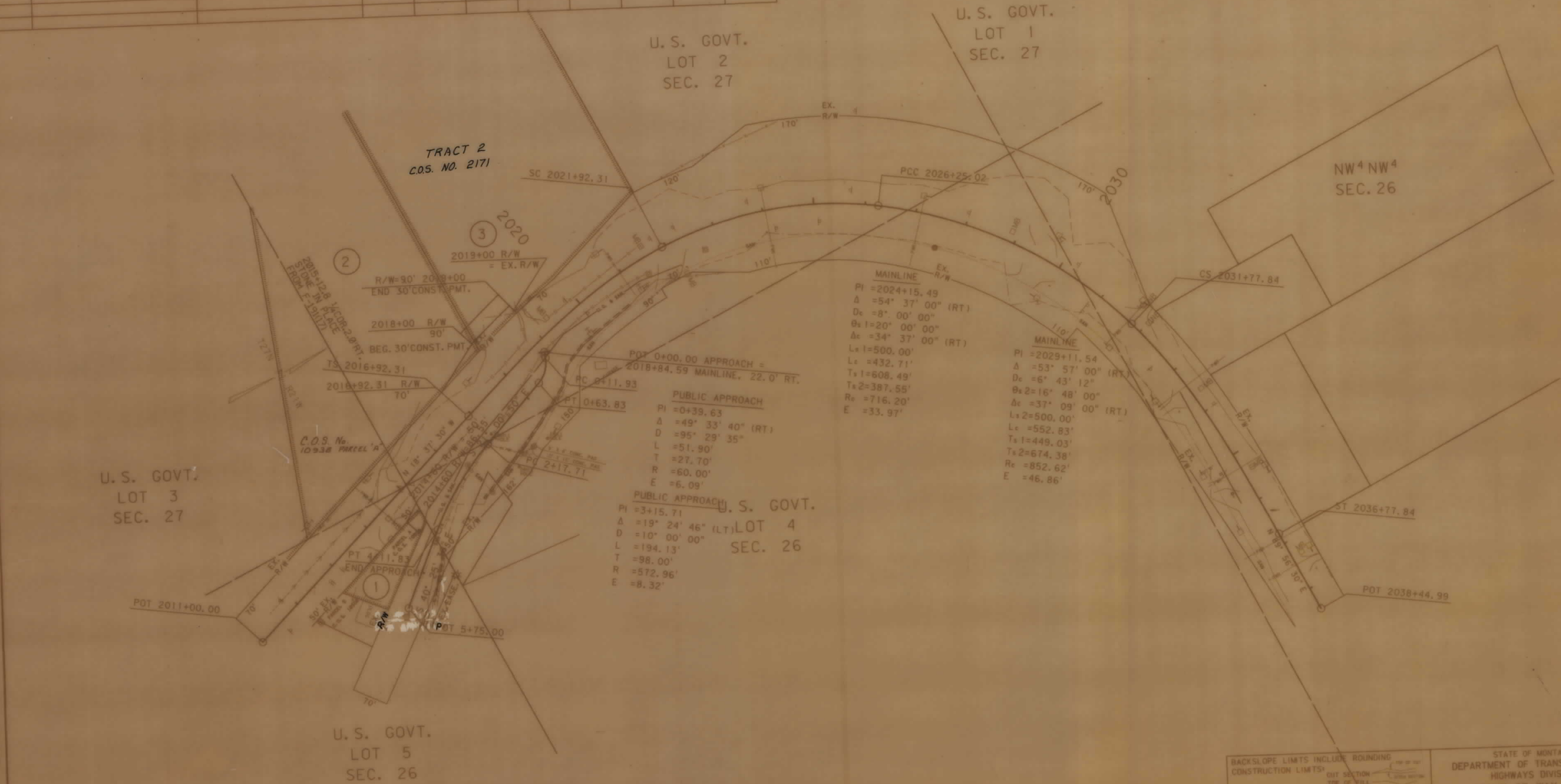

BACKSLOPE LIMITS INCLUDE ROUNDING CONSTRUCTION LIMITS: CUT SECTION TOE OF FILL	STATE OF MONTANA DEPARTMENT OF TRANSPORTATION HIGHWAYS DIVISION RIGHT OF WAY PLAN FLATHEAD COUNTY
FHWA/DOT APPROVAL 3-7-96, 3-21-96.	SCALE: 0 50' 100' 200' 300'
MAP REVISED 4-2-96, 4-5-96, 4-12-96.	

2366PL.ROW

MONTANA DEPARTMENT OF TRANSPORTATION

RDROW

MONTANA CADD

9 8 7 6 5 4 3 2 1