PLANS
NOT
TO
SCALE

Note: Parcel #5 Voided Due To Line Change: 1/30/58

FED. ROAD DIST. NO.	STATE	FED. AID PROJ. NO.	R/W NO.	SHEET NO.	TOTAL SHEETS
8	MONT.	S 6 (3)	3006-03	1	5

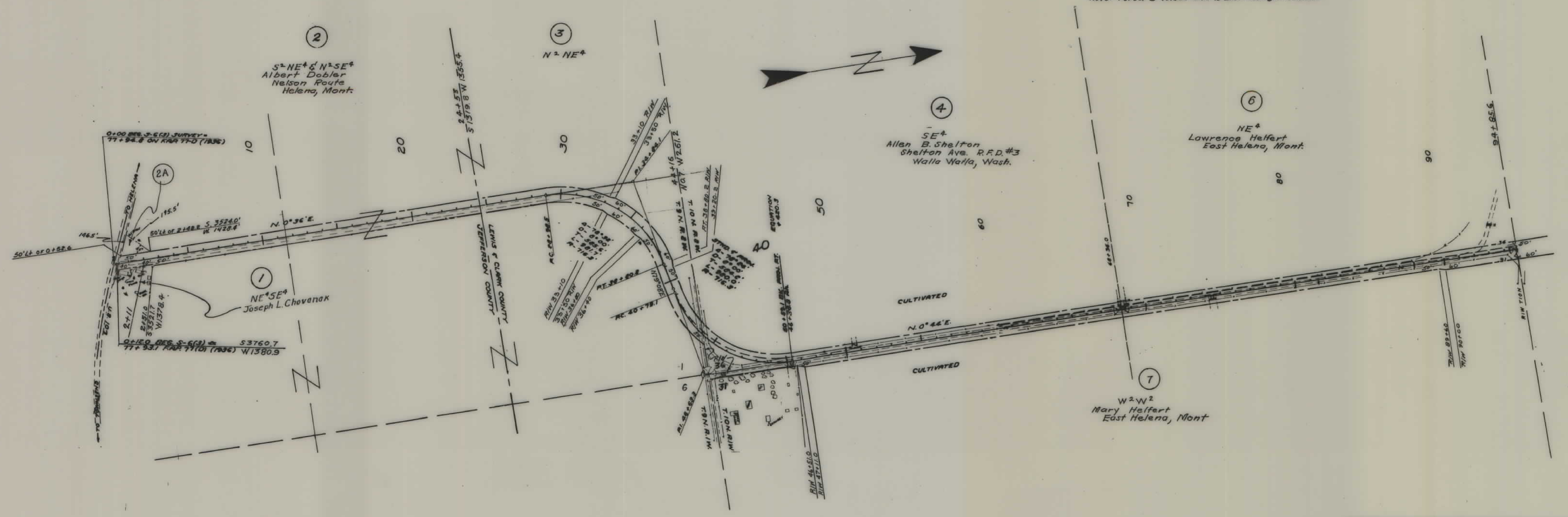

DESCRIPTIONS WRITTEN BY	E.J.S. 11/8/57
DESCRIPTIONS CHECKED BY	R.D.B. 11/8/57
MAPS COMPLETED BY	R.F.G. 1/31/58
MAPS TO BUR. PUB. ROADS	
MAPS TO CONSTRUCTION	Jan. 31, 1958

STATE OF MONTANA

STATE HIGHWAY COMMISSION

LAND REQUIRED FOR RIGHT OF WAY

LEWIS & CLARK & JEFFERSON COUNTY

SCALE 1" = 400' MAP APPROVED BY T. H. J.

S 6 (3) SHT 1 OF 5

FED. ROAD DIST. NO.	STATE	FED. AID PROJ. NO.	R/W NO.	SHEET NO.	TOTAL SHEETS
8	MONT.	S6(3)	3006-03	2	5

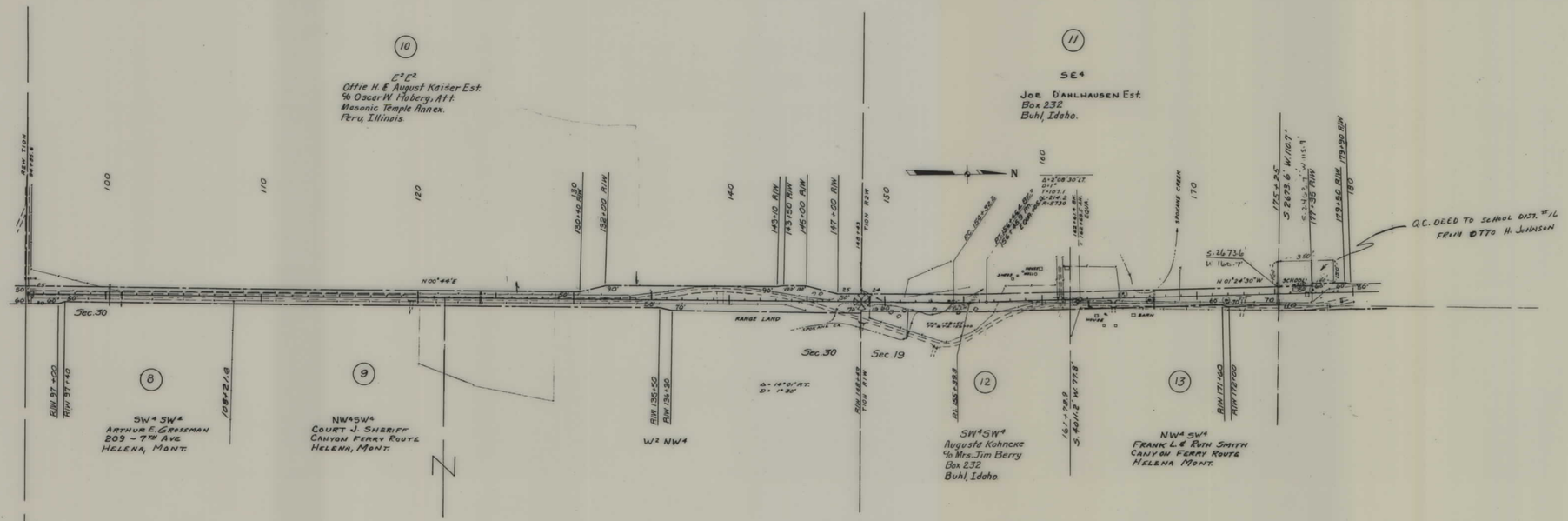

DESCRIPTIONS WRITTEN BY _____
DESCRIPTIONS CHECKED BY _____
MAPS COMPLETED BY _____
MAPS TO BUR. PUB. ROADS _____
MAPS TO CONSTRUCTION _____

STATE OF MONTANA
STATE HIGHWAY COMMISSION
LAND REQUIRED FOR RIGHT OF WAY
LEWIS & CLARK COUNTY
SCALE 1" = 400' MAP APPROVED BY _____

S6(3) SHT 2 OF 5

FED. ROAD DIST. NO.	STATE	FED. AID PROJ. NO.	R/W NO.	SHEET NO.	TOTAL SHEETS
8	MONT.	S6(3)	3006-03	3	5

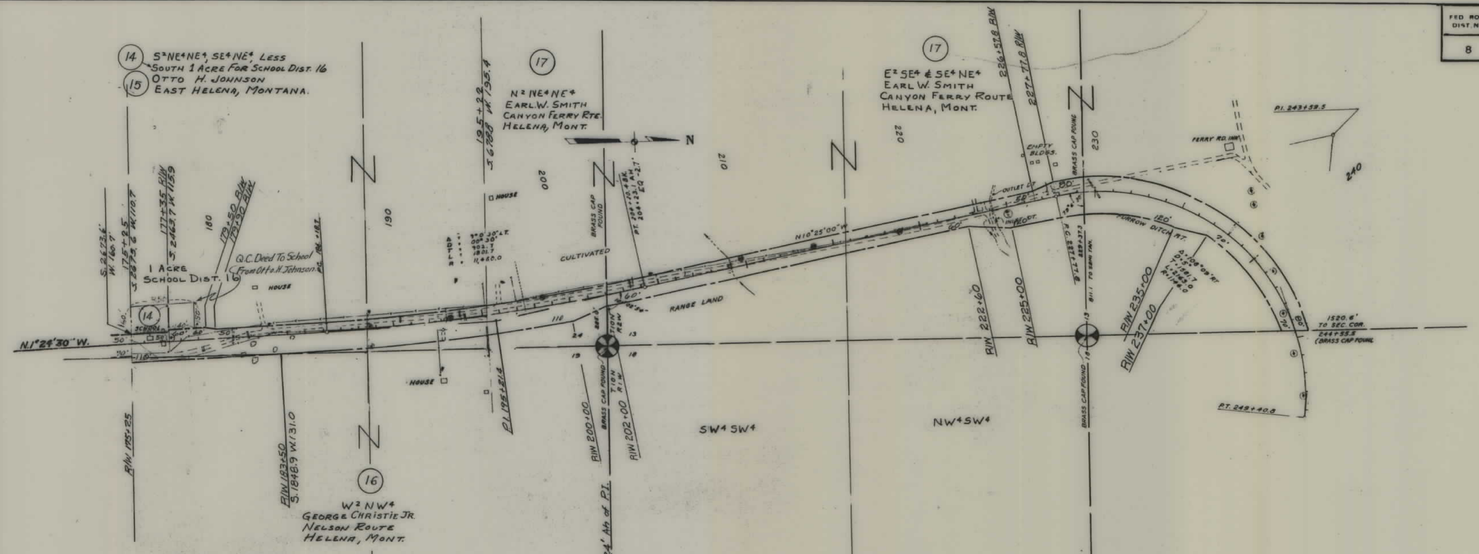

STATE OF MONTANA

STATE HIGHWAY COMMISSION

LAND REQUIRED FOR RIGHT OF WAY

LEWIS & CLARK COUNTY

SCALE 1" = 400' MAP COMPLETED _____

S 6 (3) SHT 3 OF 5

FED. ROAD DIST. NO	STATE	FED. AID PROJ. NO.	R/W NO.	SHEET No.	TOTAL SHEETS
9	MONT.	S6(3)	3006-03	4	5

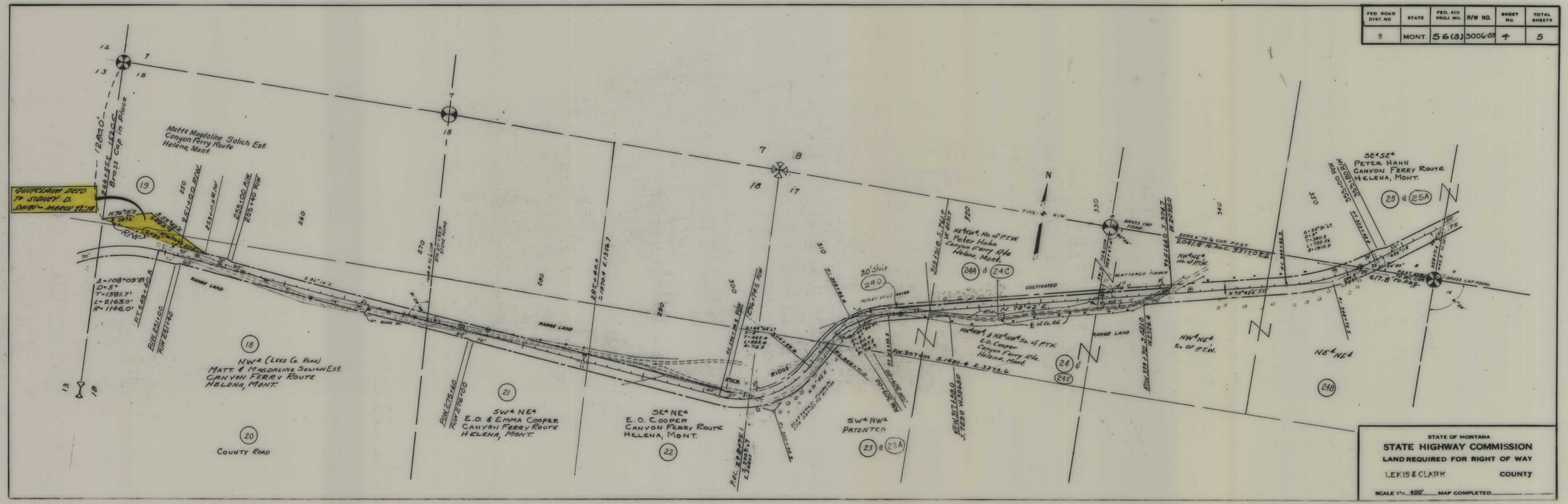

STATE OF MONTANA

STATE HIGHWAY COMMISSION

LAND REQUIRED FOR RIGHT OF WAY

LEWIS & CLARK COUNTY

SCALE 1" = 400' MAP COMPLETED

S6(3) SHT 4 OF 5

FED. ROAD DIST. NO.	STATE	FED. AID PROJ. NO.	R/W NO.	SHEET NO.	TOTAL SHEETS
8	MONT	S6(3)	3006-03	5	5

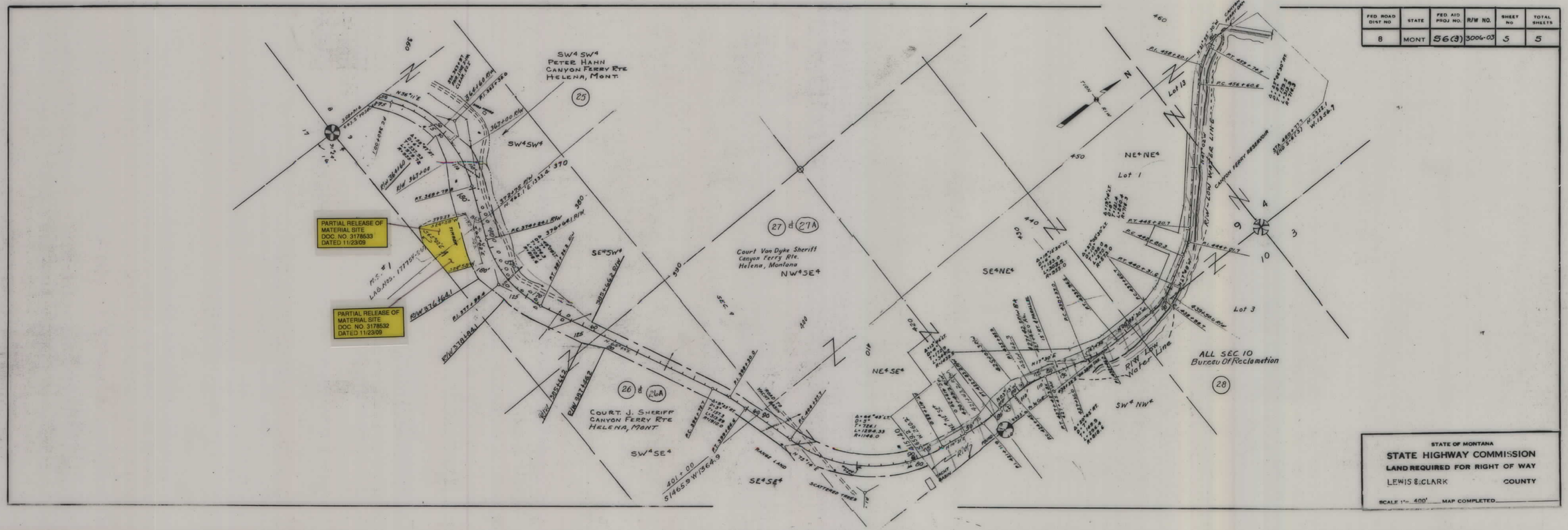

STATE OF MONTANA

STATE HIGHWAY COMMISSION

LAND REQUIRED FOR RIGHT OF WAY

LEWIS & CLARK COUNTY

SCALE 1" = 400' MAP COMPLETED

S6(3) SHT 5 OF 5