PLANS
NOT
TO
SCALE

STATE	PROJECT NO.	SHEET NO.	TOTAL SHEETS
MONT.	F 16-1(28)2	1	4

BILLINGS - MAIN ST. &
6TH AVE. NORTH

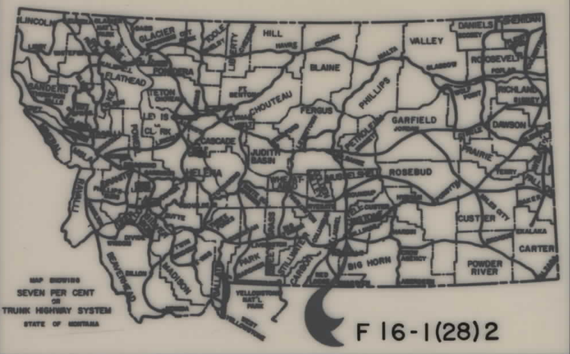

STATE OF MONTANA

DEPARTMENT OF HIGHWAYS

RIGHT OF WAY PLAN OF FEDERAL AID PROJECT NO. F 16-1(28)2 R/W

BILLINGS - MAIN ST. & 6TH AVE. NORTH

YELLOWSTONE COUNTY

0.1 MILES

CONVENTIONAL SIGNS

- PROPOSED RIGHT OF WAY LINE
- EXISTING RIGHT OF WAY LINE
- RAILROAD RIGHT OF WAY LINE
- CENTERLINE (℄) OR PROJECTED LINE
- STK'D CENTERLINE
- OWNERSHIP BOUNDARY — PL — PL
- PRESENT TRAVELED WAY (P.T.W.)
- R/W LINE FENCED — EX. R/W
- CONSTRUCTION LIMITS — CUT — FILL
- FENCE LINE
- CONTROL OF ACCESS WITH FENCE
- LIMITED ACCESS
- EXISTING LIMITED ACCESS
- GATE IN FENCE
- CATTLE GUARD = 24'
- STATE & NATIONAL BORDER LINES
- CITY OR TOWN LIMITS LINE
- COUNTY LINE
- RESERVATION LINE
- TOWNSHIP & SECTION LINE
- 1/4 & 1/2 SECTION LINE
- SECTION CORNER — FOUND — UNFOUND
- 1/4 SECTION COR.
- 1/16 SECTION COR.
- CENTER OF SECTION
- TELEPHONE OR TELEGRAPH POLES IN PLACE
- POWER POLES IN PLACE
- TEL. OR TEL. OR POWER POLES TO BE MOVED
- NEW PIPES
- OLD PIPES IN PLACE
- OUTLET DITCH
- INLET DITCH
- DITCHES
- CHANNEL CHANGES
- BRIDGES
- RAILROADS
- PARCEL NUMBER — 7
- NEW APPROACH
- EXISTING APPROACH

N

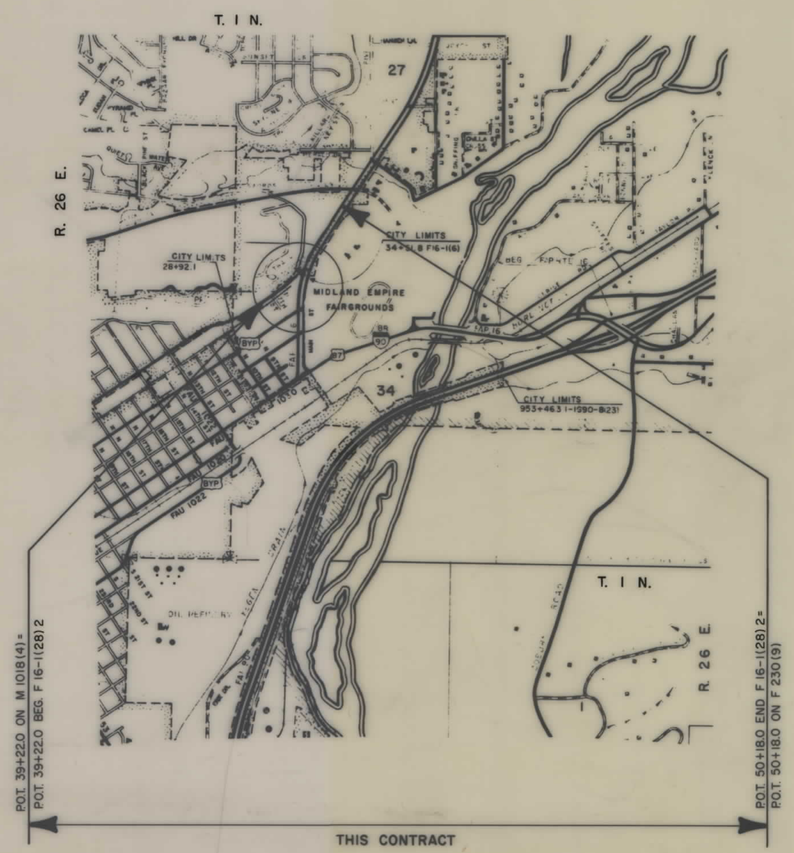

INDEX

PARCEL NO.	OWNERSHIPS	SHEET NO.
1	MONTANA RAIL LINK	2
2	HARRY H. JANKE TRUST	3
3	PETER YEGEN, JR. & ZELLAH YEGEN	2

RELATED PROJECTS

ASSOCIATED PROJECT AGREEMENT NUMBERS

MAP REVISED 2-8-91

APPR. STATE 1-24-91

F 16-1(28)2 SHT 1 OF 4

STATE	PROJECT NO.	SHEET NO.	TOTAL SHEETS
MONT.	F 16-1(28)2	2	4

BILLINGS - MAIN ST. & 6TH AVE. NORTH

OWNERSHIPS

PARCEL	NAME	ADDRESS	TOTAL AREA	GROSS R/W AREA	EX. EASE. AREA	NET AREA	REMAINDER LEFT	REMAINDER RIGHT	CONST. PMT. AREA	EASEMENT AREA
1	BURLINGTON NORTHERN LEASED	BY MRL.		3,950 SQ.'	~	*3,950 SQ.'				
3	BURLINGTON NORTHERN RR-CO.			7,730 SQ.'	~	7,730 SQ.'				

* TO BE ACQUIRED IN EASE

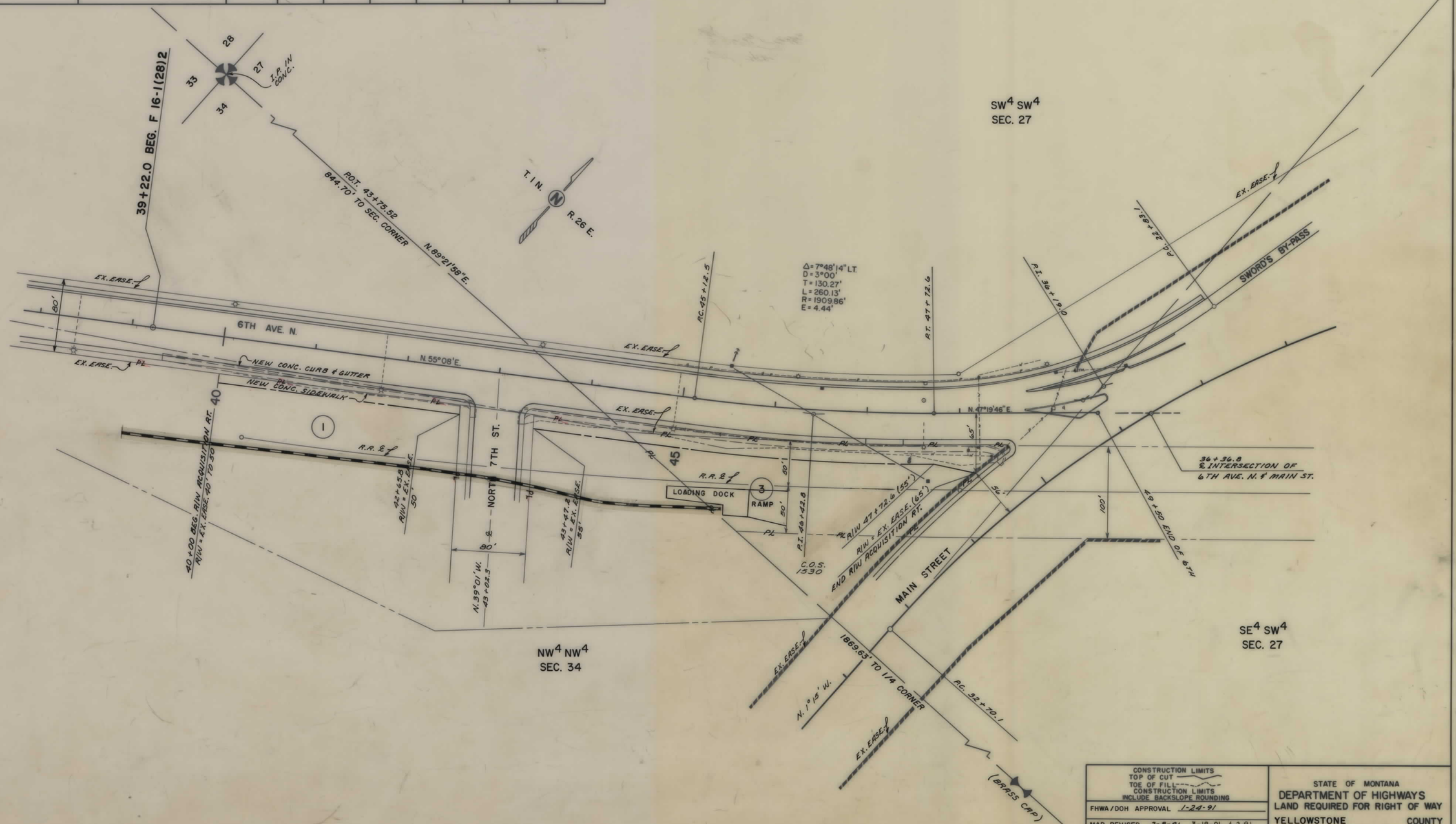

CONSTRUCTION LIMITS
TOP OF CUT
TOE OF FILL
CONSTRUCTION LIMITS INCLUDE BACKSLOPE ROUNDING

FHWA/DOH APPROVAL 1-24-91

MAP REVISED 2-8-91 3-18-91, 4-2-91
4-10-91 5-1-91 6-24-91

STATE OF MONTANA
DEPARTMENT OF HIGHWAYS
LAND REQUIRED FOR RIGHT OF WAY
YELLOWSTONE COUNTY
SCALE 1" = 50'

F 16-1(28)2 SHT 2 OF 4

STATE	PROJECT NO.	SHEET NO.	TOTAL SHEETS
MONT.	F 16-1(28)2	3	4

BILLINGS - MAIN ST. & 6TH AVE. NORTH

OWNERSHIPS

PARCEL	NAME	ADDRESS	TOTAL AREA	GROSS R/W AREA	EX. EASE. AREA	NET AREA	REMAINDER LEFT	REMAINDER RIGHT	CONST.PMT. AREA	EASEMENT AREA
2	HARRY H. JANKE TRUST								1,900 SQ.'	

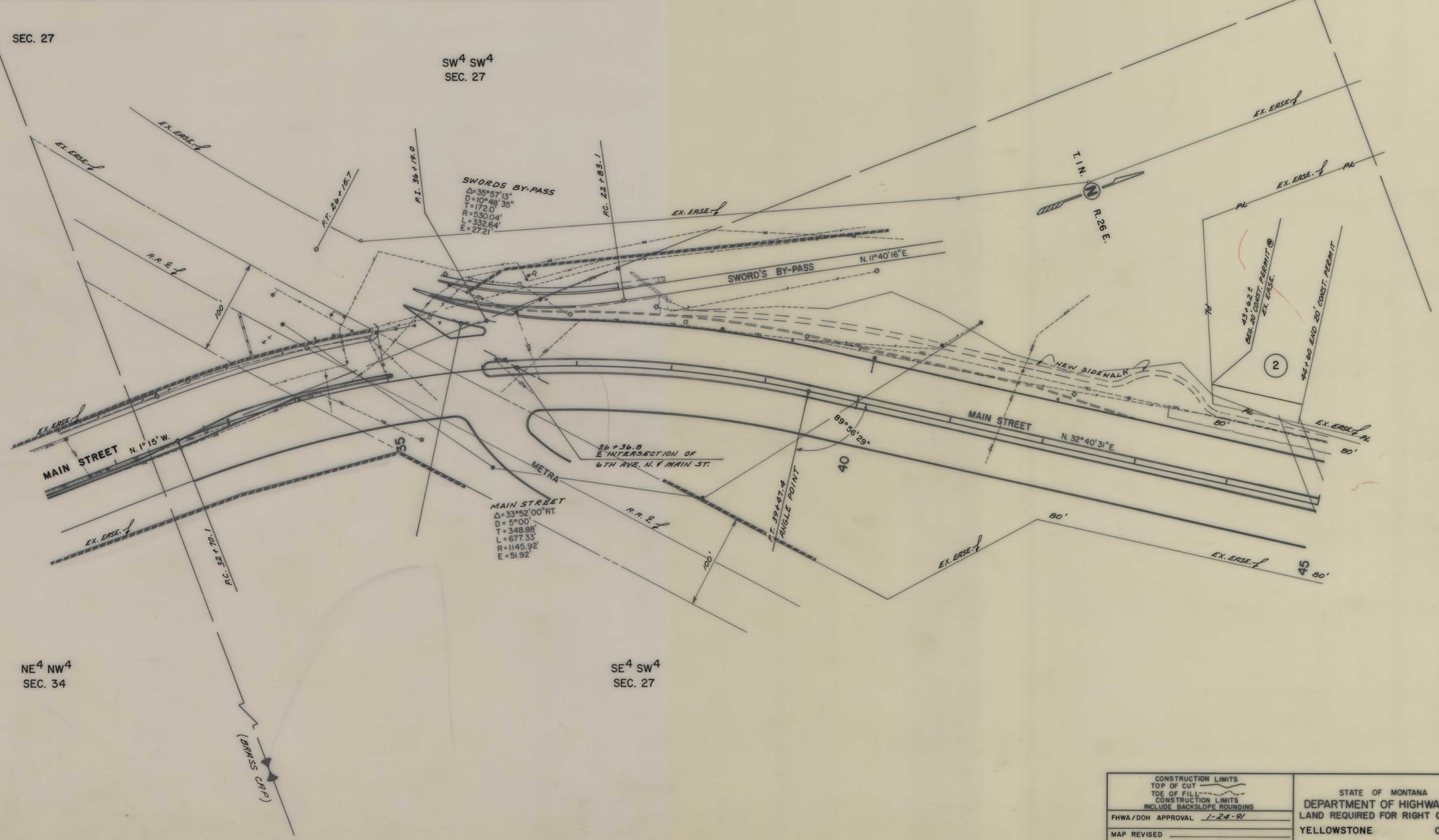

CONSTRUCTION LIMITS
TOP OF CUT
TOE OF FILL
CONSTRUCTION LIMITS INCLUDE BACKSLOPE ROUNDING

FHWA/DOH APPROVAL 1-24-91

MAP REVISED

STATE OF MONTANA
DEPARTMENT OF HIGHWAYS
LAND REQUIRED FOR RIGHT OF WAY
YELLOWSTONE COUNTY
SCALE 1" = 50'

F 16-1(28)2 SHT 3 OF 4

STATE	PROJECT NO.	SHEET NO.	TOTAL SHEETS
MONT.	F 16-1(28)2	4	4

BILLINGS - MAIN ST. &
6TH AVE. NORTH

OWNERSHIPS

PARCEL	NAME	ADDRESS	TOTAL AREA	GROSS R/W AREA	EX. EASE. AREA	NET AREA	REMAINDER LEFT	REMAINDER RIGHT	CONST.PMT. AREA	EASEMENT AREA

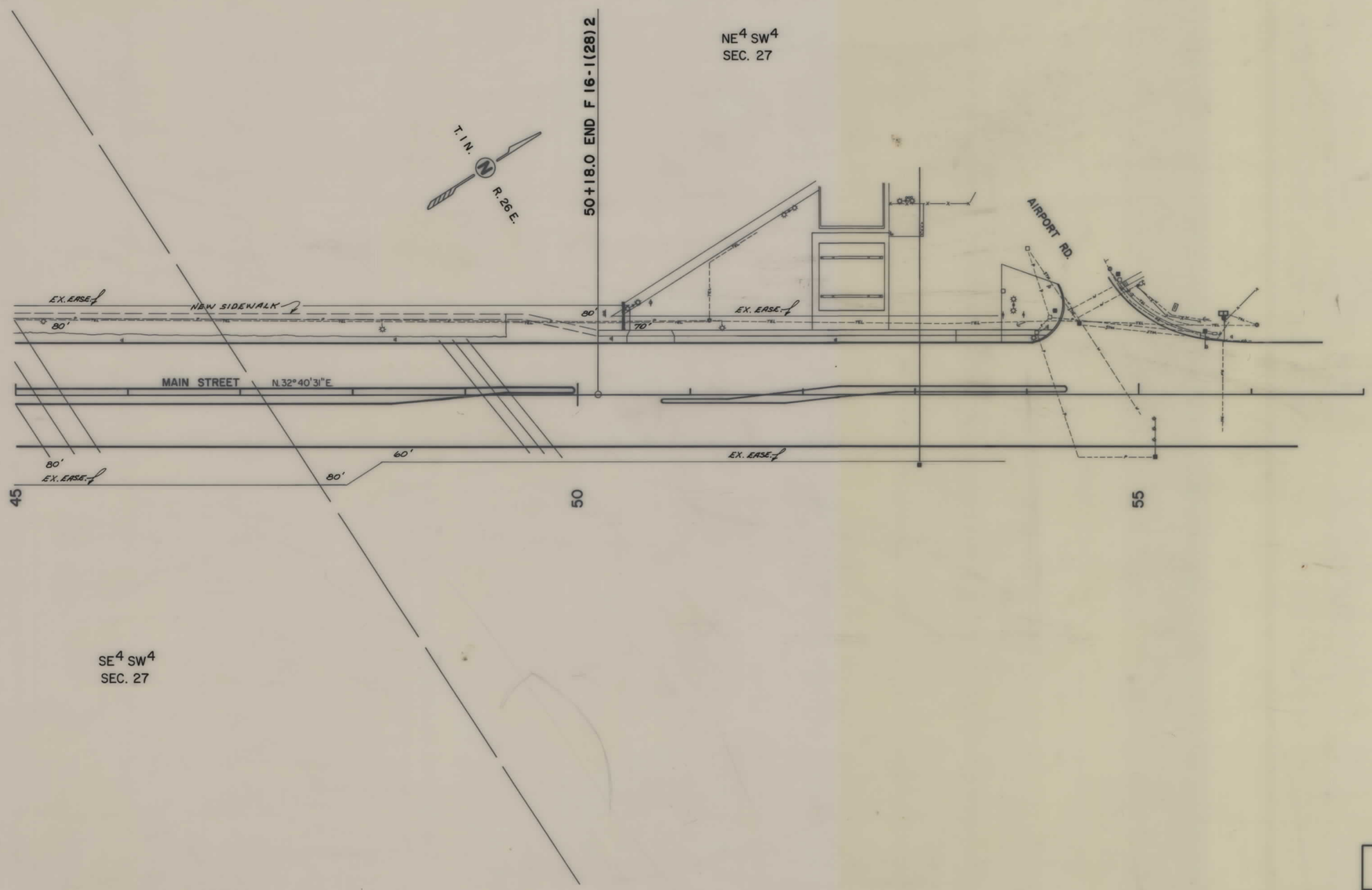

CONSTRUCTION LIMITS
TOP OF CUT
TOE OF FILL
CONSTRUCTION LIMITS
INCLUDE BACKSLOPE ROUNDING

FHWA/DOH APPROVAL 1-24-91

MAP REVISED

STATE OF MONTANA
DEPARTMENT OF HIGHWAYS
LAND REQUIRED FOR RIGHT OF WAY
YELLOWSTONE COUNTY
SCALE 1" = 50'

F 16-1(28)2 SHT 4 OF 4