PLANS
NOT
TO
SCALE

FED. ROAD DIST. NO.	STATE	FED. AID PROJ. NO.	R/W NO.	SHEET NO.	TOTAL SHEETS
8	MONT.		8154-01	1	28

I-IG-15-4(1)182 Ft. & RIW
I-IG-ING-15-4(4)182 UNIT 3 FENCING

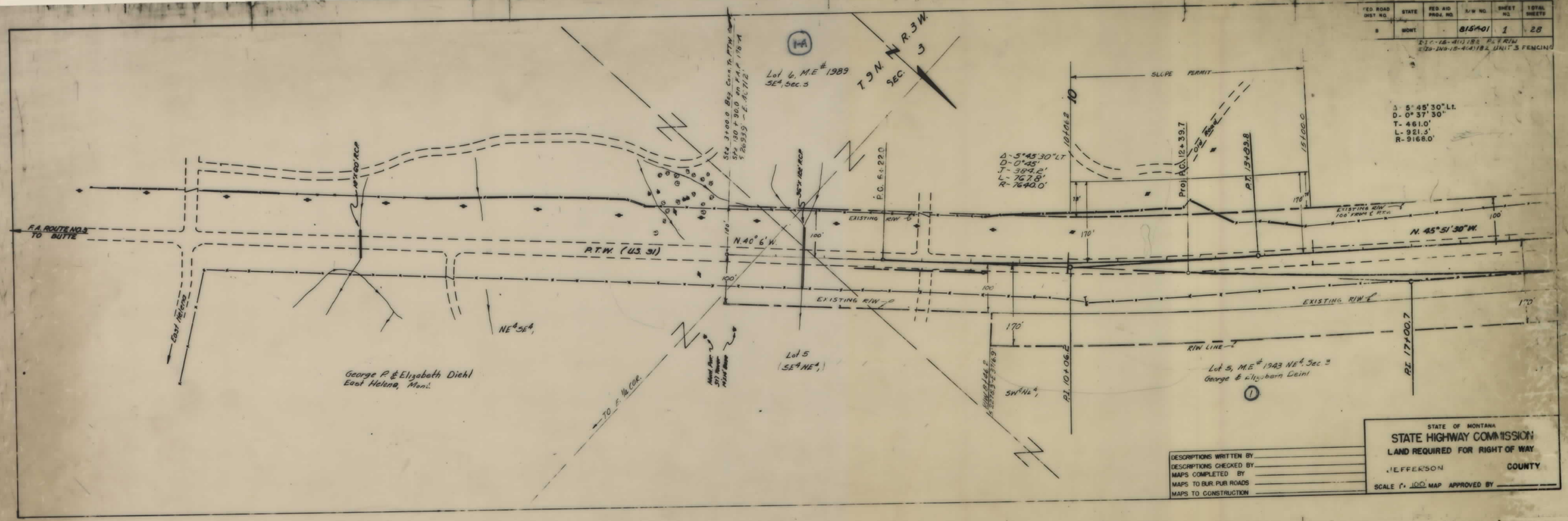

STATE OF MONTANA
STATE HIGHWAY COMMISSION
LAND REQUIRED FOR RIGHT OF WAY
JEFFERSON COUNTY
SCALE 1" = 100' MAP APPROVED BY

DESCRIPTIONS WRITTEN BY
DESCRIPTIONS CHECKED BY
MAPS COMPLETED BY
MAPS TO BUR. PUB. ROADS
MAPS TO CONSTRUCTION

FED. ROAD DIST. NO.	STATE	FED. AID PROJ. NO.	R/W NO.	SHEET NO.	TOTAL SHEETS
8	MONT.		8154-01	2	28

I-IG-15-4(1)182 Ft. & RIW
I-IG-ING-15-4(4)182 UNIT 3 FENCING

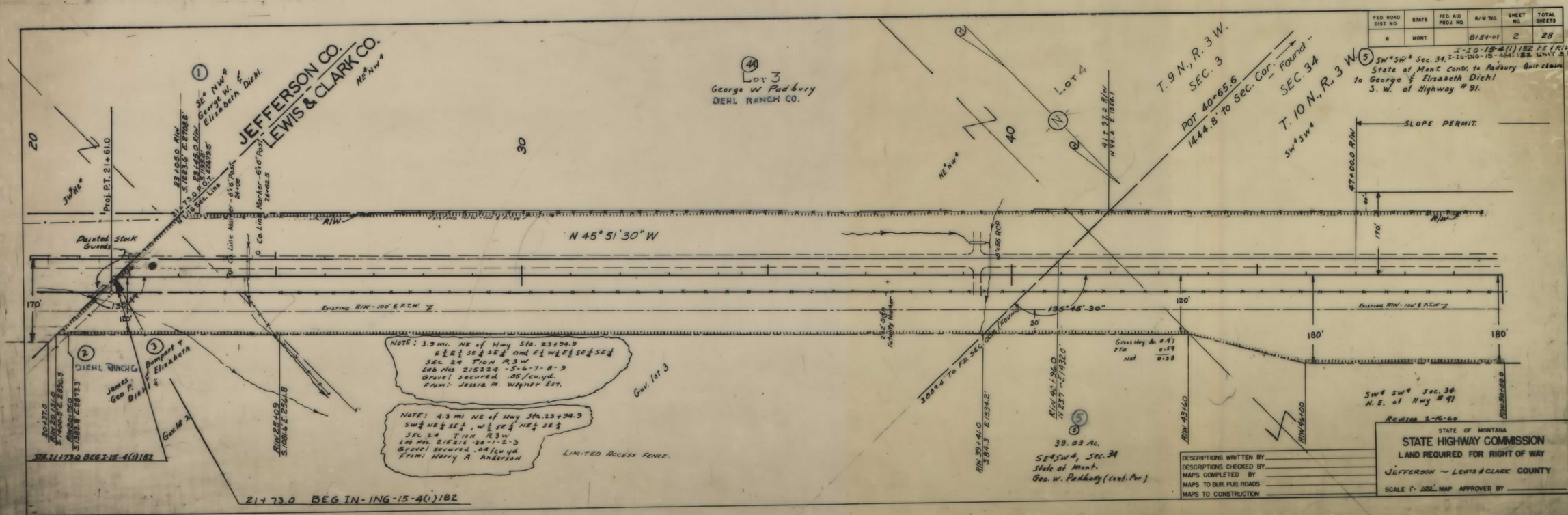

STATE OF MONTANA
STATE HIGHWAY COMMISSION
LAND REQUIRED FOR RIGHT OF WAY
JEFFERSON ~ LEWIS & CLARK COUNTY
SCALE 1" = 100' MAP APPROVED BY

DESCRIPTIONS WRITTEN BY
DESCRIPTIONS CHECKED BY
MAPS COMPLETED BY
MAPS TO BUR. PUB. ROADS
MAPS TO CONSTRUCTION

I-IG-15-4(1)182 SHT 1 & 2 OF 33

FED. ROAD DIST. NO.	STATE	FED. AID PROJ. NO.	R/W NO.	SHEET NO.	TOTAL SHEETS
8	MONT.		8154-01	3	28

I-IG-15-4(1)-182 PE & R/W
I-IG-15-4(4) 182 UNIT 3 FENCING

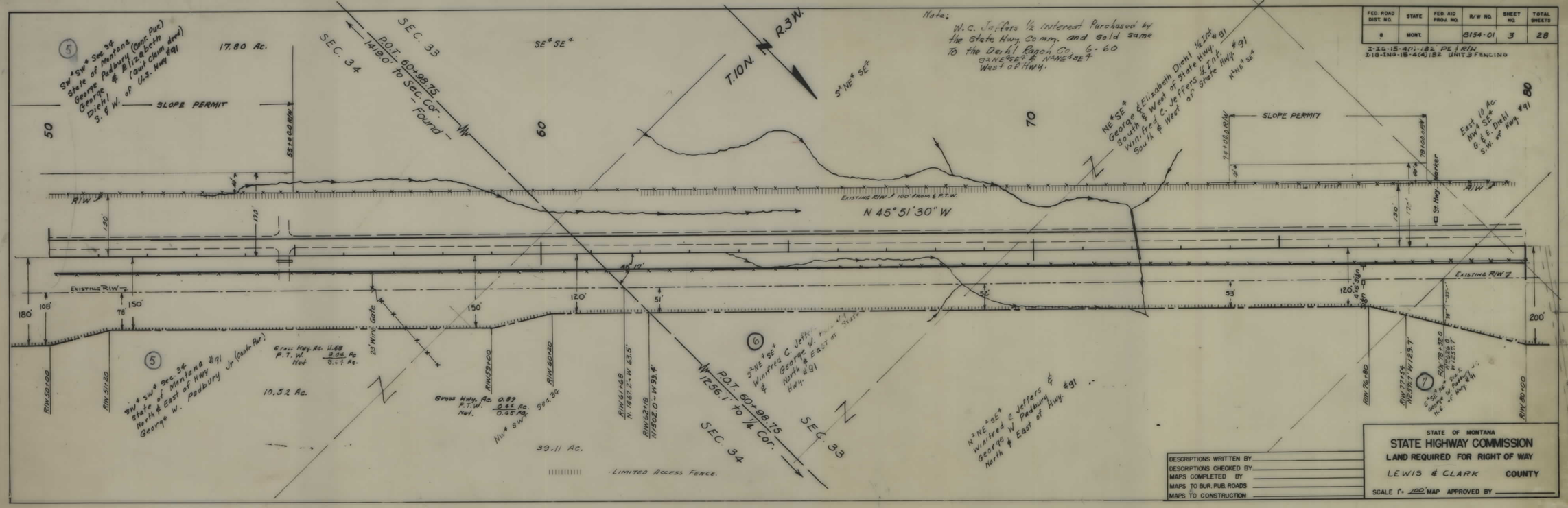

FED. ROAD DIST. NO.	STATE	FED. AID PROJ. NO.	R/W NO.	SHEET NO.	TOTAL SHEETS
8	MONT.		8154-01	4	28

I-IG-15-4(1) 182 PE & R/W
I-IG-15-4(4) 182 UNIT 3 FENCING

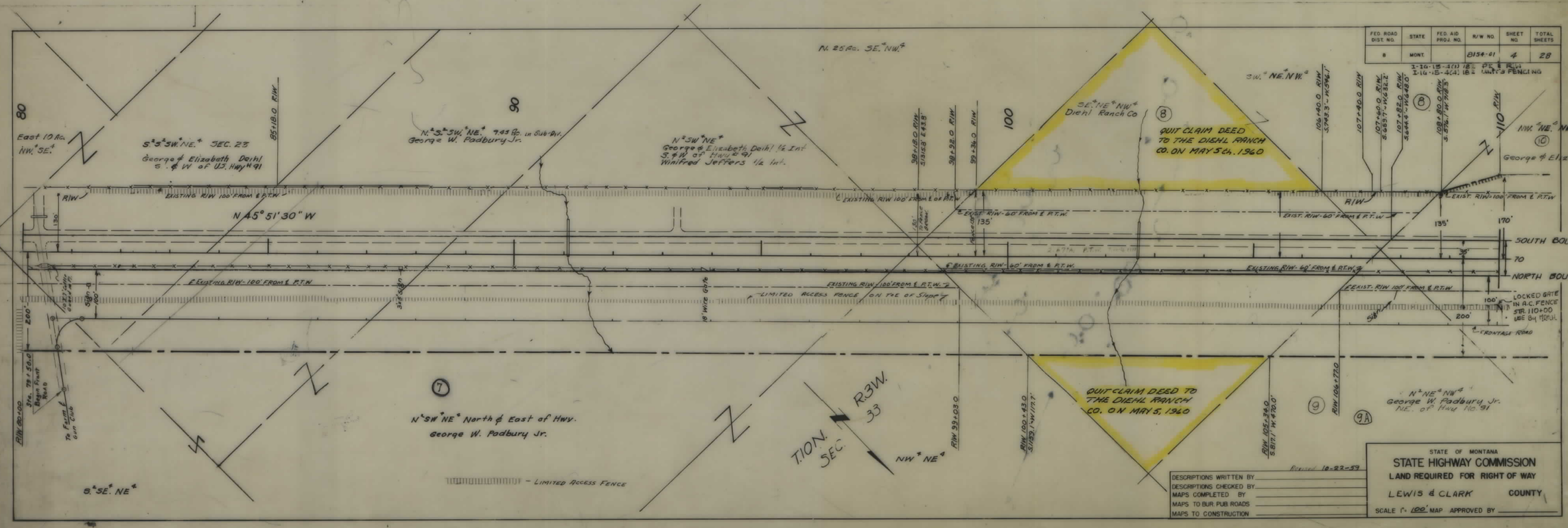

I IG 15-4(1)182 SHT 3 & 4 OF 33

FED. ROAD DIST. NO.	STATE	FED. AID PROJ. NO.	R/W NO.	SHEET NO.	TOTAL SHEETS
8	MONT.	I-16 15-4(1)182	8154-01	EXTRA 4	

B.P.R. appr. 5-14-70

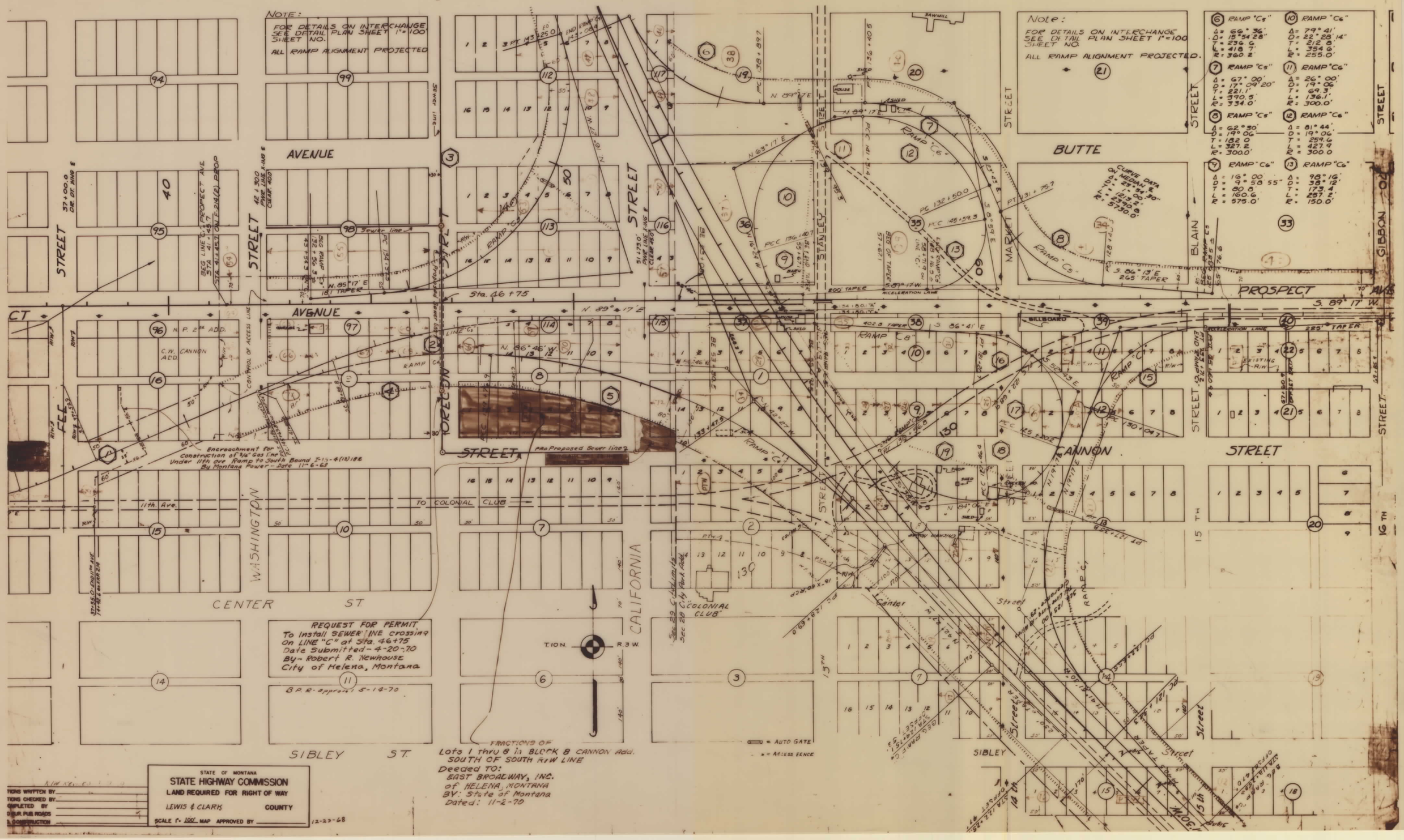

I IG 15-4(1)182 SHT EXTRA 4 OF 33

FED. ROAD DIST. NO.	STATE	FED. AID PROJ. NO.	R/W NO.	SHEET NO.	TOTAL SHEETS
8	MONT.		8154.01	5	28

I-15-1E-4(1)182 PE & RIW
I-15-1NG-15-4(4)182 UNIT 3 FENCING

City Park Addition

Block No.	Lot No.	Blk. No.	Owner
11 12	3, 4 & 5	17	Pete & Mark Tomorgyard
12 13	1 & 2	18	2106 Roosevelt
13 14	3 & 4 & 5	16	Emmanuel Hosh
			Willis L. Leal
15 16	10, 11, 12	19	1018 3rd Ave. Helena
16 17	1 & 2	15	City Stores of Mont.
			Lewis & Clark Co.
17 18	9 - 12	7	Madeline Emick
			1415 Taylor Pittsburgh, Pa.
13 14	3 & 4	14	Lewis & Clark Co.
19 20	4 - 7	7	Madeline Emick
21 & 25	1-4 & 9-16	15	Eva C. Brooks Sec.
24 & 28	1 & 2	12	15 S. Jackson Helena

City Park Addition

Block No.	Lot No.	Blk. No.	Owner
22-A	9 - 16	8	Madeline Emick
24	1 - 8	8	Marietta Greenfield
1	2 & 4	12.3	520 Hauser, Helena
26	6 - 8	7	
26	4 & 5	7	Wm. Fruekert est. Sec.
27	3	7	
28	1 & 2	7	Madeline Emick
29	6 - 14	1	Mathias Gauss, Helena
31	5 - 8	10	Wm. Gussert est. Sec.
32	3 & 4	10	Ralph & Mary Albright Sec.
33	1 & 2	10	
34	1 - 7	1	Milton Israel Box 155 Helena
20A	2 & 3	7	Harry Buckmaster Church, Pitts. Pa.

Sta. 115+70 Proposed-APR 9/14/77
Overhead Elec. line
Xing. 26' Min. Height

Sec. 33 — N½NE¼NW¼ & W½NW¼ George & Elizabeth Peik SW of Hwy 91

Sec. 28 — Sec. Cor. (No Stone Found)

CITY PARK ADDITION — 13th St.

Sec. 29 — 1329.1' To Sec. Cor. (No Stone Found)

Sec. 28 — SE¼ Sec. 29 N.R. 2nd N.M.

BOUND 70' BOUND — U.S. 91 — Exist. R/W-100' from ℄ R.T.W. — Exist. R/W-120' from ℄ R.T.W. — N 45°51'30" W — 1440' TAPER — 230' TAPER — 5th Street — Sibley Street — Cannon Street — Prospect Street — Butte Ave. — 16th Street — Frontage Road — Fred Kohl — WEAVING LINE — ACCELERATION LANE — BOYCE ADDITION — LINE "C" — RAMP "C" — RAMP "D" — RAMP "E" — RAMP "F" — RAMP "G" — RAMP "H" — RAMP "I" — RAMP "J" — CONTROLLED ACCESS FENCE

N½NE¼NW¼ Georgia W. Padbury Jr. & Mary A. Padbury N.L. of Hwy. 91 — Front Road Sta. 4+49.18 R.T. D = 19°06' T = 125.2' L = 237.2' R = 300.0' — P.T. 114+08.0 — Sta. 114+63.4 on Frontage Road 5'30" W of ℄ Hwy. 91

Padbury acquired with State Funds

OVERHEAD HELENA CABLE TV CROSSING - STA. 119+00± APPR. 9-30-77

DEEDED TO: TIM BABCOCK
BY: STATE OF MONTANA
DATED 6-9-70

POT 128+84.6 — PCC 125+70.2 — OFFSET 45.0'

REVISED 5-16-60
REVISED 10-1-58, 10-22-58, 12-16-77,

DESCRIPTIONS WRITTEN BY
DESCRIPTIONS CHECKED BY
MAPS COMPLETED BY
MAPS TO BUR. PUB. ROADS
MAPS TO CONSTRUCTION

STATE OF MONTANA
STATE HIGHWAY COMMISSION
LAND REQUIRED FOR RIGHT OF WAY
LEWIS & CLARK COUNTY
SCALE 1" = 100' MAP APPROVED BY

FED. ROAD DIST. NO.	STATE	FED. AID PROJ. NO.	R/W NO.	SHEET NO.	TOTAL SHEETS
8	MONT.		8154.01	8	28

I-15-1E-4(1)182 PE & RIW
I-15-1NG-15-4(4)182 UNIT 3 FENCING TO STA 168+01.8

Northern Pacific Second Addition

Parcel No.	Lot No.	Blk. No.	Owner
46, 47	1, 3 & 4	117	Carl Schiller, Box 783, Helena
47, 48	4 thru 12	112	George E. Hoff / Virginia K. Fletcher 725 Hudson, Helena
45	2	117	John T. Cassy 815 Broadway, Helena
84	3 & 10	111	Noll & Fletcher
85	11 & 12	111	Louis & Clark Co.
86	13 & 14	111	Geo. E. Hoff / Virginia K. Fletcher
87	2	111	Lewis & Clark Co.
88	3 thru 6	111	Noll & Fletcher
89	7 & 8	111	Edward D. Pappanda, 704 Power, Helena
70	10	110	Noll & Fletcher
71	4 thru 16	110	Lucy E. M. Lemaning Box 573, Helena
72	1 thru 4	110	Noll & Fletcher
73	5 & 6	110	Geo. E. & R. A. Noll 2108 Walton Ave. Butte
74	7 & 8	110	Noll & Fletcher
75	12 & 16	109	Mary A. Dougherty 1027 Shannopin St. Butte, Mont.
76	1 & 2	109	Noll & Fletcher
77	7	109	Mary L. Dougherty

Northern Pacific Second Addition

Parcel No.	Lot No.	Blk. No.	Owner
98	10	102	David Lewis, 704 Monroe, Helena Sec.
Sec. 99	6, 7 & 8	102	Winfred Jeffers, Louis Hauck Sec.
Sec. 100	6, 7 & 8	102	Esther A. Carlin, 1227 Prospect, Helena
101	1 thru 3	102	Noll & Fletcher
102	16	103	" " "
102	9 & 10	103	Esther A. Lordemann Sec.
104	9 & 10	103	Winfred Jeffers, 1/2 int.
105	11 & 12	103	Tony Bullock / Left
106	13	103	Mrs. Pauline Rich, 1 Rosemount
107	3	103	Hannah E. Hirsch, 511 3rd, Helena Sec.
108	4, 5 & 6	103	Mrs. Pauline Rich
109	7 & 8	103	Winfred Jeffers, Sec.
110	7 & 8	103	Esther A. Lordemann's, int.

Northern Pacific Second Addition

Parcel	Lot	Blk.	Owner
111	1, 2, 3, 4, 5	107	Esther A. Lordemann Sec.
112	3	104	Melissa C. Rice Sec.
113	6 & 7	104	Mary L. Douglas
114	1, 2, 3 & 5	104	Esther A. Lordemann
115	4, 5, 6, 7, 8	104	Mary L. Douglas / Thresthell, Mont.
116			G.N. Railway
117			N.P. Railway

NOTE: For Details on interchange see detail plansheet 1" = 100' Sheets No's. 6 & 7 All Ramp Alignment Projected.

M.S. #1 Helena Sta. Office Sta. 114 & Sec. 5 0.2 Mi. West of Hwy 420

QUIT CLAIM DEED TO: CITY OF HELENA BOOK M30 PG 9968 DOC NO 3067661
QUIT CLAIM DEED TO: CITY OF HELENA BOOK M30 PG 9969 DOC NO 3067660 7-12-04
QUIT CLAIM DEED TO CITY OF HELENA BOOK M30 PAGE 728 3-13-03
QUIT CLAIM DEED TO JOHN J. & CLAUDIA J. DRISCOLL SEPT. 30, 1981
QUIT CLAIM DEED TO CHESLEY E. HOUSE SR. & JR. SEPT. 23, 1981
QUIT CLAIM DEED TO GREAT WESTERN CHEMICAL CO. SEPT. 23, 1981
QUIT CLAIM DEED OCT. 9, 1981
QUIT CLAIM DEED TO MDT DOC NO. 3105820 4-18-08

Oregon Ave — California Ave — Missouri Ave — Pacific Ave — Addition — Livingston — Second Street — Washington Street — Joe Spurzem — Helena City Limits — BOYCE ADD. — N.P. 2nd ADD. — Sec. 29 — Sec. 28

SW¼NE¼ Δ = 25°00' L D = 19°00' T = 127.0' L = 250.0' R = 573.0'

NW¼NE¼ N.P.

NOTE: ALL 4 CURVES THE SAME

165+55.37 = N.P.R.R. 12.558+90 TRACK II

STA 168+01.8 END I-15-1NG (5-4(4)182) — STA 168+01.8 BEG I-15-1E-4(1)182

SOUTH — 70' CEN. — NORTH — DRAIN DT.

NOTE: LOTS 1 THRU 8 OF BLOCK 103 OWNED BY N.P.RY.

STA 161+26.9 END I-15-4(1)182 — STA 161+26.9 BEG. I-15-4(1)182 N.P.

SE¼NE¼ — NE¼NE¼

DESCRIPTIONS WRITTEN BY
DESCRIPTIONS CHECKED BY
MAPS COMPLETED BY
MAPS TO BUR. PUB. ROADS
MAPS TO CONSTRUCTION

STATE OF MONTANA
STATE HIGHWAY COMMISSION
LAND REQUIRED FOR RIGHT OF WAY
LEWIS & CLARK COUNTY
SCALE 1" = 100' MAP APPROVED BY

I IG 15-4(1)182 SHT 5 & 8 OF 33

FED. ROAD DIST. NO.	STATE	FED. AID PROJ. NO.	R/W NO.	SHEET NO.	TOTAL SHEETS
8	MONT.			6	28

I-IG-15-4(1)182 - PE & R/W
I-IG-JNJ-15-4(5)182 UNIT 3 FENCING

① & ② RAMP "C2"
Δ = 23°00'
Δ_{c2} = 11°40'
D_{c1} = 6°00'
L_{c1} = 183.3'
Q_{s1} = 6°00'
L_{s1} = 200.0'
T_{s1} = 296.6'
Δ = 23°00'
Δ_{c2} = 16°00'
D_{c2} = 3°30'
L_{c2} = 457.1'
Q_{s2} = 3°30'
L_{s2} = 200.0'
T_{s2} = 433.3'

③ RAMP "C3"
Δ = 101° 44'
D = 11° 27' 36"
T = 614.5'
L = 887.7'
R = 500.0'

④ RAMP "C4"
Δ = 26°57'
D = 4°32' 43"
T = 302.1'
L = 592.9'
R = 1260.6'

⑤ RAMP "C4"
Δ = 44° 13'
D = 4° 00'
T = 583.4'
L = 1107.9'
R = 1432.5'

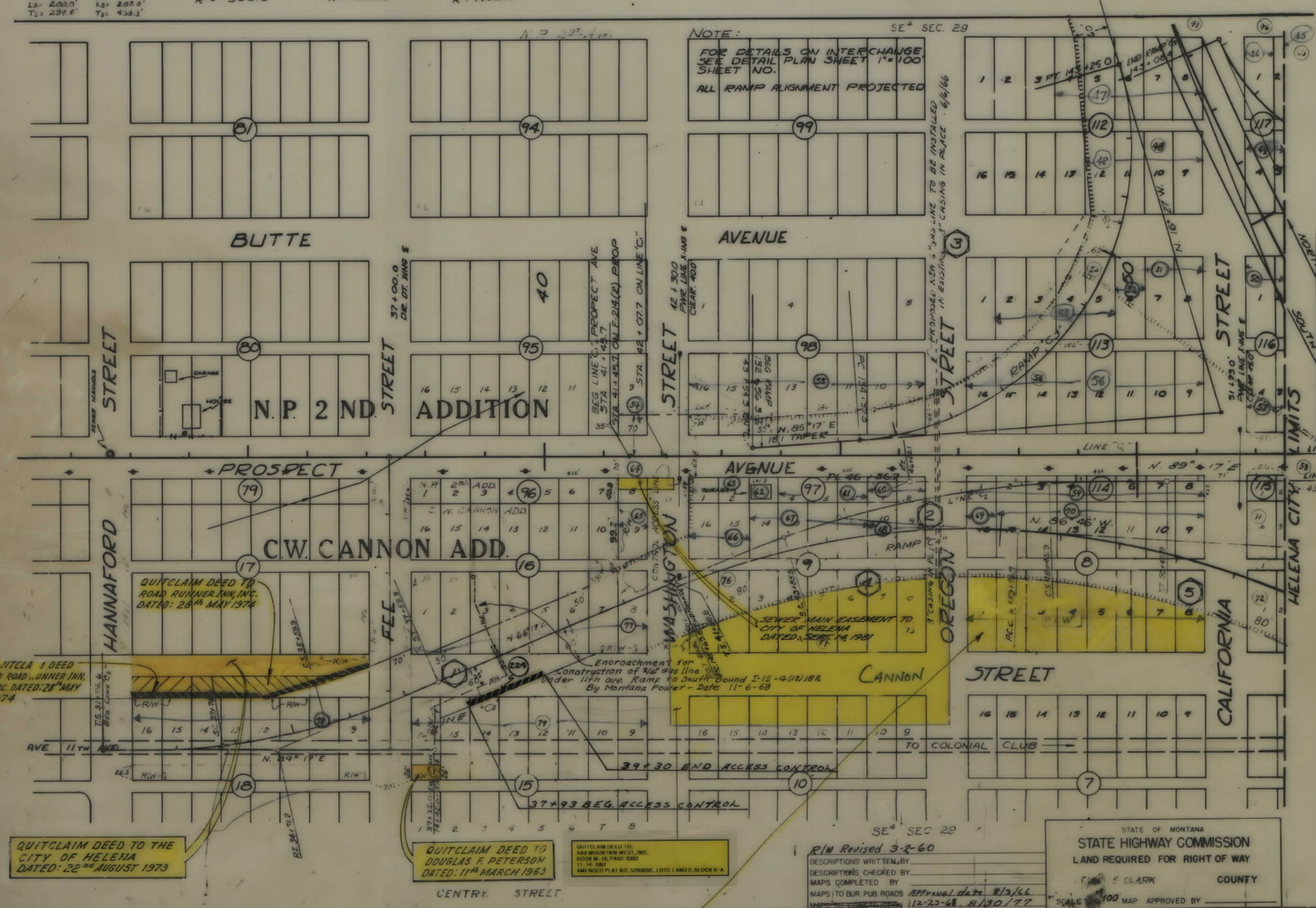

Parcel No.	Lot No.	Blk. No.	Owner
46	2	112	J. T. Casey, 413 Broadway, Helena
46 & 48	1 & 3/4	117	Carl Schiller, Box 788, Helena
47 & 48	4 thru 12	1	Geo. G. E. Neill & V.K. Fletcher 725 Madison Ave. Helena
46 & 47	1-2-3-4	116	Geo. G. E. Neill
51	1 & 8	113	Geo. G. E. Neill, V.K. Fletcher & M.G. Neill " " "
52	6	113	Florence L. Neill, 501 - 8th Ave. Helena
53	2-5	113	Geo. G. E. Neill & V.K. Fletcher & M.G. Neill 725 Madison Ave. Helena
54	9	95	" " " " " " " " "
55	9-16	9	" " " " " " " " "
56	9-16	115	Wm. G. E. Neill & V.K. Fletcher & M.G. Neill " " "
58	1 & 2	115	Joe Spurgeon 1005 8th Ave. Helena
59	All	114	Geo. G. E. Neill & V.K. Fletcher 725 Madison Ave. Helena
60	7 & 8	97	" " " " " " " " "
61	4 & 16	97	Brannity Bros. 1616 Poplar Helena
62	3	97	Unknown
63	1 & 2	97	Geo. G. E. Neill & V.K. Fletcher 725 Madison Ave. Helena
64	8	96	" " " " " " " " "
65	9	16	" " " " " " " " "
66	15 & 16	9	" " " " " " " " "
67	11-14	9	Unknown
68	9 & 10	9	Geo. G. E. Neill & V.K. Fletcher 725 Madison Ave. Helena
69	16	8	Unknown
70	9-15	8	Geo. G. E. Neill & V.K. Fletcher 725 Madison Ave. Helena
71, 72	2 & 3	1	Joe Spurgeon 1005 8th Ave. Helena
73	7 & 8	6	Geo. G. E. Neill & V.K. Fletcher 725 Madison Ave. Helena
75	2-5 & 16	6	Dwight T. Todd & W.K. Baker Box 2530 Great Falls
75	9	9	Geo. G. E. Neill, V.K. Fletcher & R.E. Peterson 725 Madison Ave. Helena
76	1 & 2	9	Geo. G. E. Neill & V.K. Fletcher 725 Madison Ave. Helena
77	5-8	16	" " " " " " " " "
78	1-12	10	" " " " " " " " "
79	4-6	15	" " " " " " " " "
80	11-18	10	" " " " " " " " "
81	8	15	" " " " " " " " "
82		8	" " " " " " " " "
83	—	—	City Streets & Alleys
224			"Access Control Only"

Note: Control of Access Fence to be Chain link Type

STATE OF MONTANA
STATE HIGHWAY COMMISSION
LAND REQUIRED FOR RIGHT OF WAY
FILED & CLARK COUNTY
SCALE 1" = 100' MAP APPROVED BY _____

R/W Revised 3-2-60
DESCRIPTIONS WRITTEN BY _____
DESCRIPTIONS CHECKED BY _____
MAPS COMPLETED BY _____
MAPS TO BUR. PUB. ROADS Approval date 8/3/66
MAPS TO CONSTRUCTION 12-23-68 8/30/77

FRACTIONS OF
LOTS 1 thru 8 in BLOCK 8 CANNON ADD.
South of South R/W LINE
DEEDED TO:
EAST BROADWAY, INC.
of HELENA, MONTANA
BY: STATE OF MONTANA
DATED: 11-2-70

I IG 15-4(1)182 SHT 6 OF 33

FED. ROAD DIST. NO.	STATE	FED. AID PROJ. NO.	R/W NO.	SHEET NO.	TOTAL SHEETS
8	MONT.		8154-01	7	28

I-IG-15-4(1)182 PE & R/W
I-IG-IHG-15-4(4)182 UNIT 3 FENCING

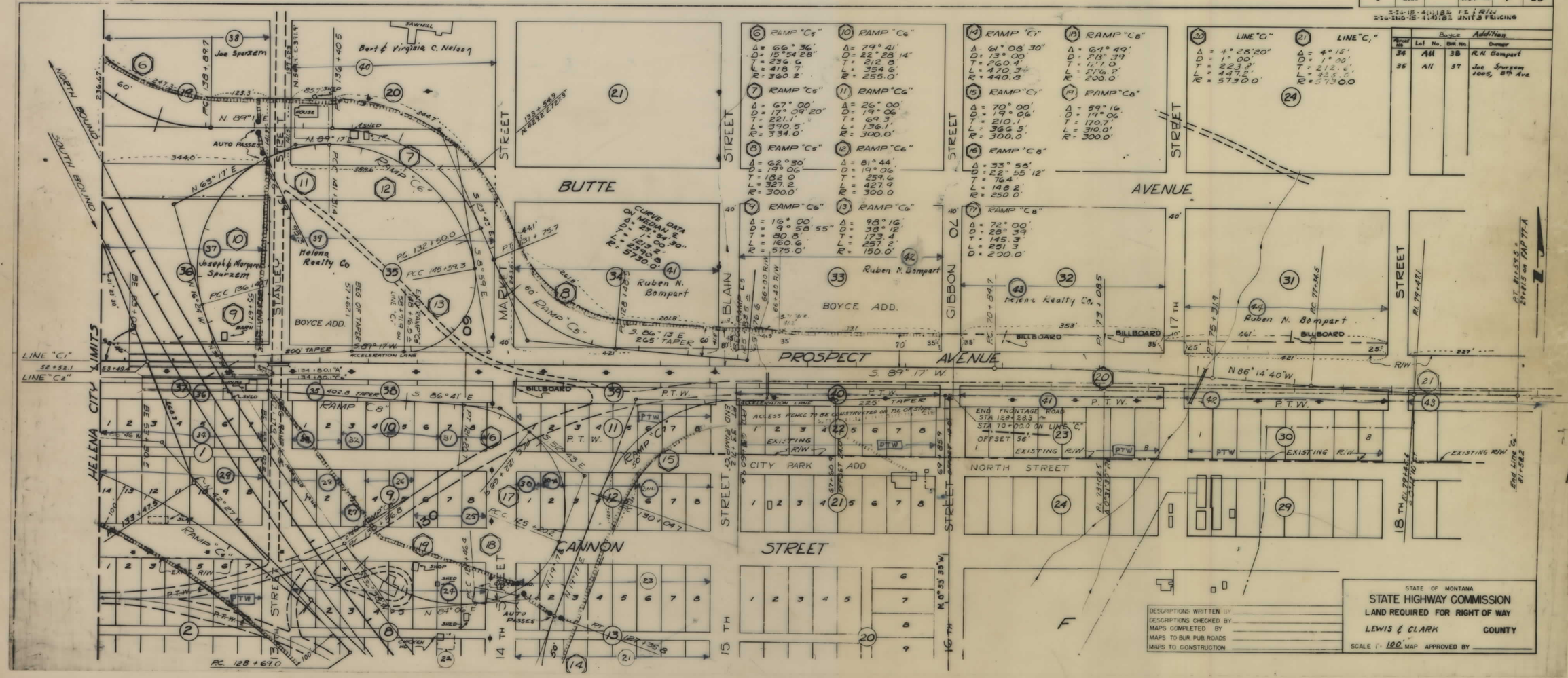

Parcel No.	Lot No.	Blk. No.	Owner
34	All	38	R.N. Bompart
35	All	37	Joe Spurzem 1005, 8th Ave

Boyce Addition			
Parcel No.	Lot No.	Blk. No.	Owner
34	All	38	R.N. Bompart
35	All	37	Joe Spurzem 1005, 8th Ave

(6) RAMP "C5"
Δ = 66° 36'
D = 15° 54' 28"
T = 236.6
L = 418.7
R = 360.2

(7) RAMP "C5"
Δ = 67° 00'
D = 17° 09' 20"
T = 221.1'
L = 390.5'
R = 334.0'

(8) RAMP "C5"
Δ = 62° 30'
D = 19° 06'
T = 182.0
L = 327.2
R = 300.0'

(9) RAMP "C6"
Δ = 16° 00'
D = 9° 58' 55"
T = 80.8'
L = 160.6
R = 575.0'

(10) RAMP "C6"
Δ = 79° 41'
D = 22° 28' 14"
T = 212.8
L = 354.6'
R = 255.0'

(11) RAMP "C6"
Δ = 26° 00'
D = 19° 06'
T = 69.3
L = 136.1'
R = 300.0'

(12) RAMP "C6"
Δ = 81° 44'
D = 19° 06'
T = 259.6
L = 427.9
R = 300.0

(13) RAMP "C6"
Δ = 98° 16'
D = 38° 12'
T = 173.4
L = 257.2'
R = 150.0'

(14) RAMP "C7"
Δ = 61° 08' 30"
D = 13° 00'
T = 260.4
L = 470.3
R = 440.8

(15) RAMP "C7"
Δ = 70° 00'
D = 19° 06'
T = 210.1'
L = 366.5'
R = 300.0'

(16) RAMP "C8"
Δ = 33° 58'
D = 22° 55' 12"
T = 76.4'
L = 148.2
R = 250.0'

(17) RAMP "C8"
Δ = 72° 00'
D = 28° 39'
T = 145.3
L = 251.3
D = 200.0'

(18) RAMP "C8"
Δ = 64° 49'
D = 28° 39'
T = 127.0
L = 226.2'
R = 200.0'

(19) RAMP "C8"
Δ = 59° 16'
D = 19° 06'
T = 170.7'
L = 310.0'
R = 300.0'

(20) LINE "C1"
Δ = 4° 28' 20"
D = 1° 00'
T = 223.8'
L = 447.2'
R = 5730.0'

(21) LINE "C1"
Δ = 4° 15'
D = 1° 00'
T = 212.6'
L = 425.0'
R = 5730.0

(22) RAMP "C8"
Δ = 64° 49'
D = 28° 39'
T = 127.0
L = 226.2'
R = 200.0'

(23) RAMP "C8"
Δ = 59° 16'
D = 19° 06'
T = 170.7'
L = 310.0'
R = 300.0'

(24) LINE "C1"
Δ = 4° 28' 20"
D = 1° 00'
T = 223.8'
L = 447.2'
R = 5730.0'

(25) RAMP "C8"
Δ = 72° 00'
D = 28° 39'
T = 145.3
L = 251.3
D = 200.0'

DESCRIPTIONS WRITTEN BY
DESCRIPTIONS CHECKED BY
MAPS COMPLETED BY
MAPS TO BUR. PUB. ROADS
MAPS TO CONSTRUCTION

STATE OF MONTANA
STATE HIGHWAY COMMISSION
LAND REQUIRED FOR RIGHT OF WAY
LEWIS & CLARK COUNTY
SCALE 1" = 100' MAP APPROVED BY

I IG 15-4(1)182 SHT 7 OF 33

FED. ROAD DIST. NO.	STATE	FED. AID PROJ. NO.	R/W NO.	SHEET NO.	TOTAL SHEETS
8	MONT.		8154-01	9	28

I-IG-15-4(1)182 PE & R/W

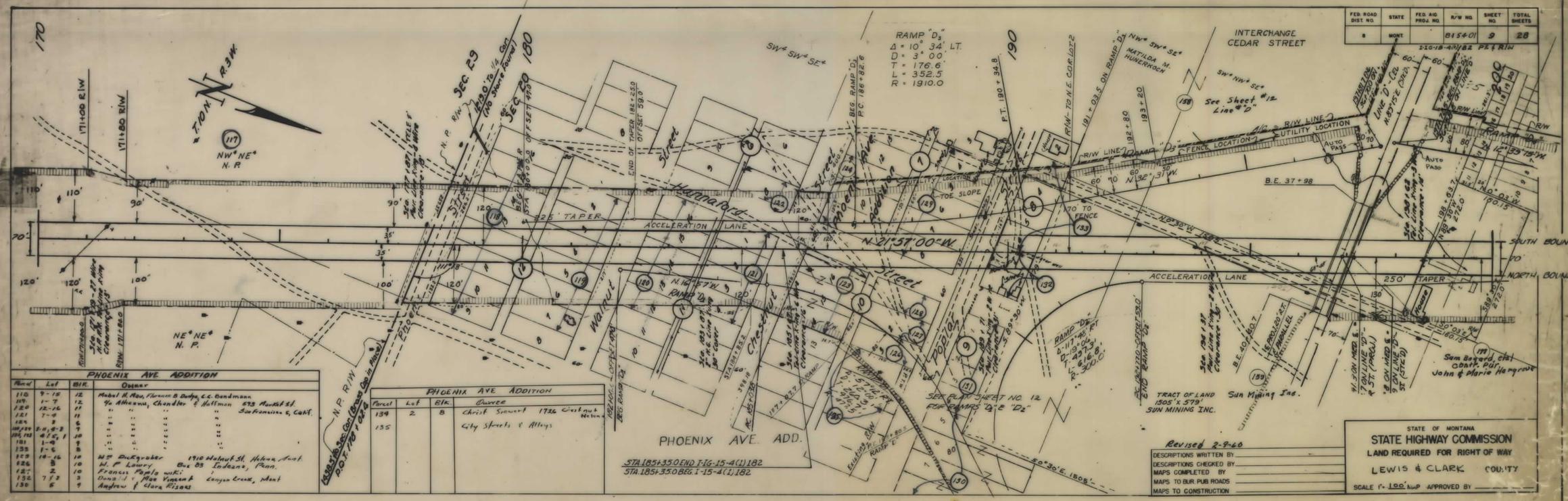

PHOENIX AVE. ADDITION			
Parcel	Lot	Blk.	Owner
110	9-15	12	Mabel H. Rau, Florence B. Dodge, C.C. Bandmann
119	1-7	12	% McKenna, Chandler & Hoffman 633 Market St. San Francisco 5, Calif.
120	12-16	11	" " " "
121	7-9	11	" " " "
122	2	6	" " " "
123/124	5-11, 13-3	9	" " " "
124, 125	4/5, 1	10	" " " "
131	1-8	9	" " " "
133	1-5	8	" " " "
125	14-16	10	Wm DuRyrober 1716 Walnut St. Helena, Mont.
126	8	10	W. P. Lowry Box 83 Indiana, Penn.
127	2	10	Frances Papalo wife " "
132	7/8	3	Doug & Mae Vincent Canyon Creek, Mont
130	5	9	Andrew & Clara Risacks

PHOENIX AVE ADDITION			
Parcel	Lot	Blk.	Owner
134	2	8	Christ Stewart 1726 Chestnut Helena
135			City Streets & Alleys

FED. ROAD DIST. NO.	STATE	FED. AID PROJ. NO.	R/W NO.	SHEET NO.	TOTAL SHEETS
8	MONT.		8154-01	10	28

I-IG-15-4(1)182 PE & R/W

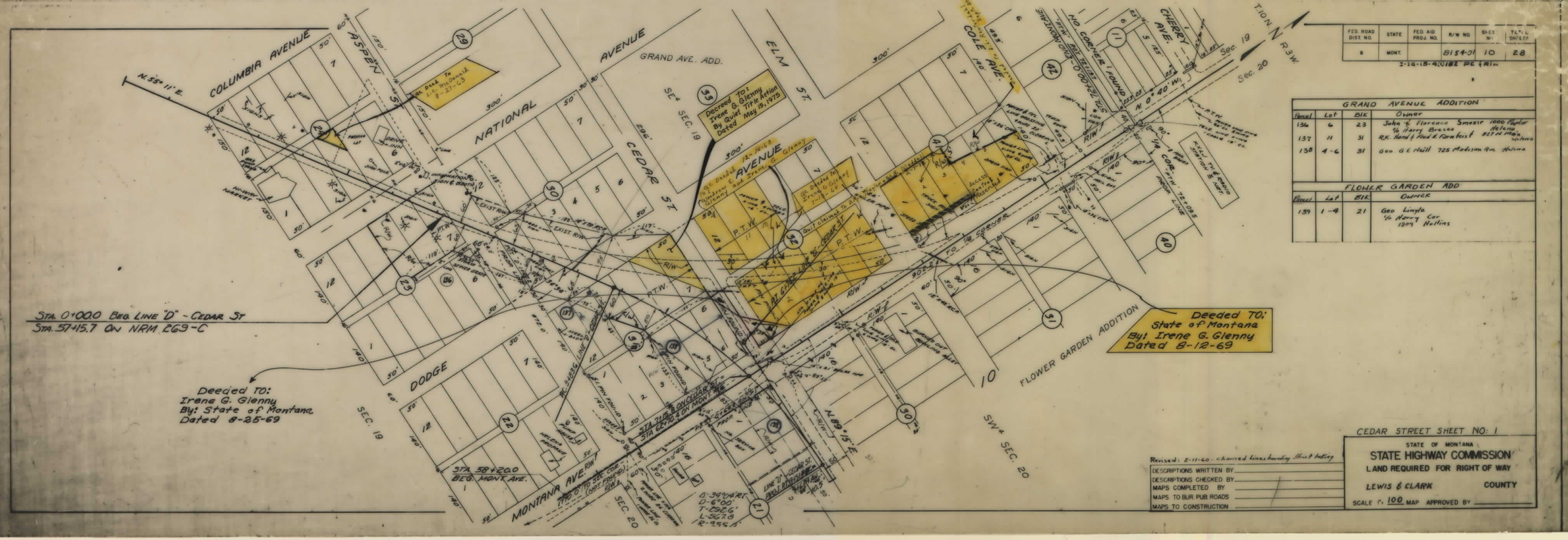

GRAND AVENUE ADDITION			
Parcel	Lot	Blk.	Owner
136	6	23	John & Florence Smoxir 1000 Pardee % Harry Bresse Helena
137	11	31	R.K. Hand & Fred K. Forestist 827 N. Main Helena
138	4-6	31	Geo. G. E. Hill 725 Madison Ave. Helena

FLOWER GARDEN ADD			
Parcel	Lot	Blk.	Owner
139	1-4	21	Geo. Linsle % Nancy Cor 1309 Hollins

Revised: 2-11-60 - changed lines boundary that taking

DESCRIPTIONS WRITTEN BY
DESCRIPTIONS CHECKED BY
MAPS COMPLETED BY
MAPS TO BUR. PUB. ROADS
MAPS TO CONSTRUCTION

CEDAR STREET SHEET NO. 1

STATE OF MONTANA
STATE HIGHWAY COMMISSION
LAND REQUIRED FOR RIGHT OF WAY
LEWIS & CLARK COUNTY
SCALE 1" = 100' MAP APPROVED BY

I-IG-15-4(1)182 SHT 9 & 10 OF 33

0061-26 05 2202

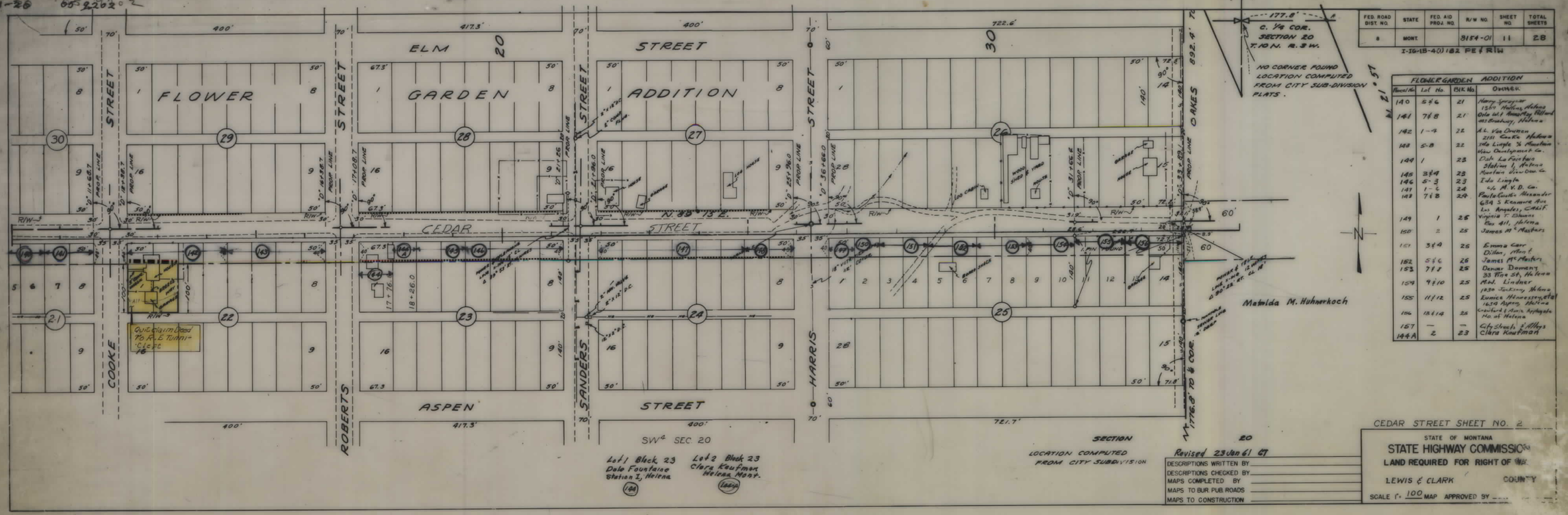

FED. ROAD DIST. NO.	STATE	FED. AID PROJ. NO.	R/W NO.	SHEET NO.	TOTAL SHEETS
8	MONT.		8154-01	11	28

I-IG-15-4(1)182 PE & R/W

FLOWER GARDEN ADDITION

Parcel No.	Lot No.	Blk. No.	Owner
140	5 & 6	21	Harry Sprayer 1369 Helena, Helena
141	7 & 8	21	Dale W. & Anna May Pollard 403 Broadway, Helena
142	1-4	22	A.L. Van Drunen 2151 Cooke Helena
143	5-8	22	Ida Lingle % Mountain View Development Co.
144	1	23	Dale La Fountain Station 1, Helena
145	3 & 4	23	Mountain View Dev. Co.
146	5-3	23	Ida Lingle
147	1-6	24	c/o M.V.D. Co.
148	7 & 8	24	Paula Rosalie Alexander 634 S Kenmore Ave Los Angeles, Calif.
149	1	25	Virginia T. Stevens Box 411, Helena
150	2	25	James McMasters
151	3 & 4	25	Emma Carr Dillon, Mont
152	5 & 6	26	James McMasters
153	7 & 8	25	Denver Dameny 33 Pine St, Helena
154	9 & 10	25	M.W. Lindner 1030 Jackson, Helena
155	11 & 12	25	Eunice Hennessey, et al 1634 Aspen, Helena
156	13 & 14	25	Crawford & Anne Applegate No. of Helena
157	—	—	City Streets & Alleys
144A	2	23	Clara Kaufman

CEDAR STREET SHEET NO. 2

STATE OF MONTANA
STATE HIGHWAY COMMISSION
LAND REQUIRED FOR RIGHT OF WAY
LEWIS & CLARK COUNTY
SCALE 1" = 100 MAP APPROVED BY

Revised 23 Jan 61 GT

DESCRIPTIONS WRITTEN BY
DESCRIPTIONS CHECKED BY
MAPS COMPLETED BY
MAPS TO BUR. PUB. ROADS
MAPS TO CONSTRUCTION

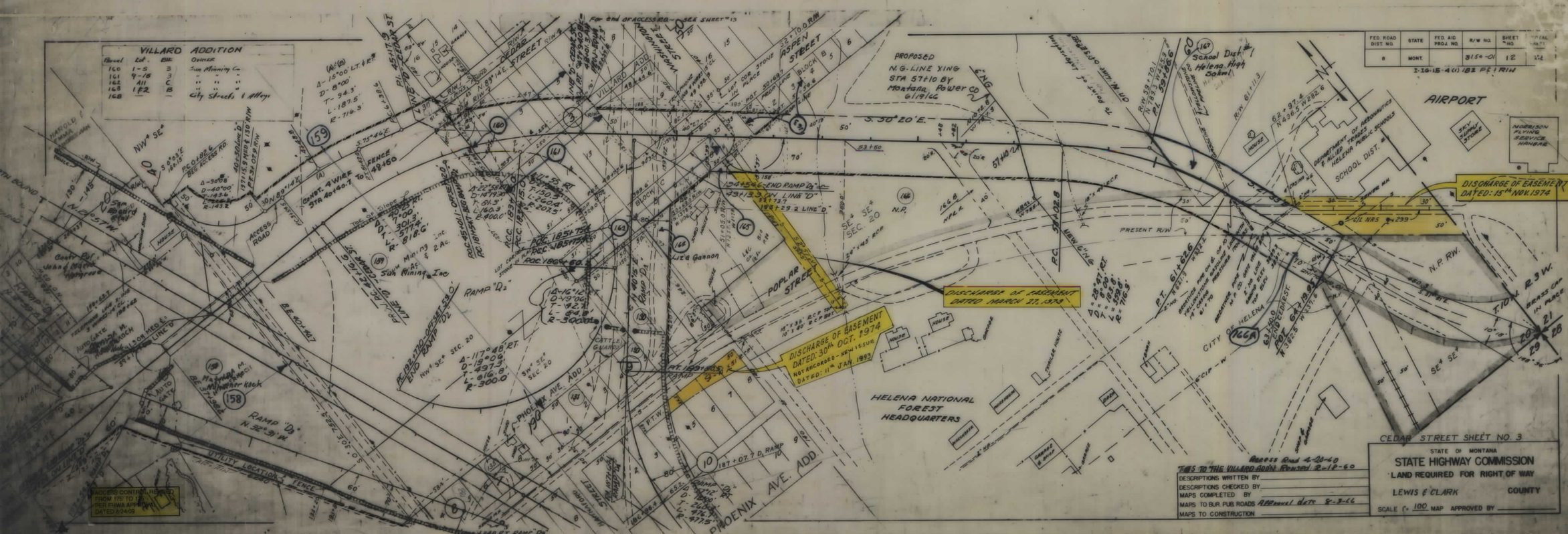

FED. ROAD DIST. NO.	STATE	FED. AID PROJ. NO.	R/W NO.	SHEET NO.	TOTAL SHEETS
8	MONT.		8154-01	12	28

I-IG-15-4(1)182 PE & R/W

CEDAR STREET SHEET NO. 3

STATE OF MONTANA
STATE HIGHWAY COMMISSION
LAND REQUIRED FOR RIGHT OF WAY
LEWIS & CLARK COUNTY
SCALE 1" = 100 MAP APPROVED BY

Access Road 4-20-60
TIES TO THE VILLARD ADD'N. Revised 2-18-60

DESCRIPTIONS WRITTEN BY
DESCRIPTIONS CHECKED BY
MAPS COMPLETED BY
MAPS TO BUR. PUB. ROADS Approval date 8-3-66
MAPS TO CONSTRUCTION

I IG 15-4(1)182 SHT 11 & 12 OF 33

I-IG-ING-15-4( )182

ACCESS CONTROL REVISED FROM 175' TO 125' PER FHWA APPROVAL DATED 8/24/09

STA. 186+35.0 END IG-ING 15-4( )182 MUNIC. = STA. 185+35.0 BEG. I-15-4( )182 MUNIC.

NEW SEWER MAN HOLE ELEV. 3891.53 TIE OF NEW 8" TO EXISTING SEWER LINE

Sewer Manhole & Preston Drive Pl. Elev. North - 3887.23 Pl. Elev. East - 3891.30

6" Water Line in Place

Block 2 Water Line

STA. 182+07.2 - 260' of New 6" Cast Iron Water Pipe & New 18" x 270' RCP (Encasement)

STA. 0+00 NEW SEWER MANHOLE ELEV. 3885.02

STA. 181+05.5 To 187+10.5 650' of New 6" Cast Iron Water Pipe

Street

Walnut

Chestnut

Poplar

PHOENIX AVE. ADD.

RAMP "D1"

RAMP "D2"

RAMP "D3"

RAMP "D4"

N. 21° 57' W.

A/C = R/W

A/C FENCE LOCATION

STA. 7+68.4 ELEV. 3880.00 NEW SEWER MANHOLE

FRESTON ST.

DIAMOND ADD.

ALL LOTS IN DIAMOND ADDN. ARNOLD & EMMA ZIMMERMAN

SAM BOGARD SEAL

ELM ST.

COLE AVE.

2½ ACRES IN NW¼ SE¼ ARNOLD & EMMA ZIMMERMAN

ANDREW & LILA SHERRY

310' OF New 72" RCP ENCASEMENT PIPE

CONTINUED BELOW

NEW SEWER MANHOLE

20 ACRES IN W½ SE¼ SUN MINING INC.

ALL BLOCK 3 SUN MINING INC.

LOTS 1,2,3 SUN MINING INC.

LOTS 13 THRU 15 & LOT 16 SUN MINING INC.

ALL BLOCK 10 SUN MINING INC.

ALL BLOCK 2 SUN MINING INC.

LOTS 13-16 SUN MINING INC.

ALL BLOCK 8 SUN MINING INC.

VILLARD ADDITION

WASHINGTON STREET

ASPEN ST.

CEDAR ST.

ELM ST.

COLE AVE.

NOTE: 2" WATER LINE & SEWER LINES IN FENCE ALONG INTERSTATE TO BE ABANDONED.

4-A

CEDAR STREET INTERCHANGE

SCALE: 1" = 100'

I IG 15-4(1)182 SHT 12A OF 33

FED. ROAD DIST. NO.	STATE	FED. AID PROJ. NO.	R/W NO.	SHEET NO.	TOTAL SHEETS
8	MONT.		8154-01	13	28

I-IG-15-4(1)182 PE & R/W

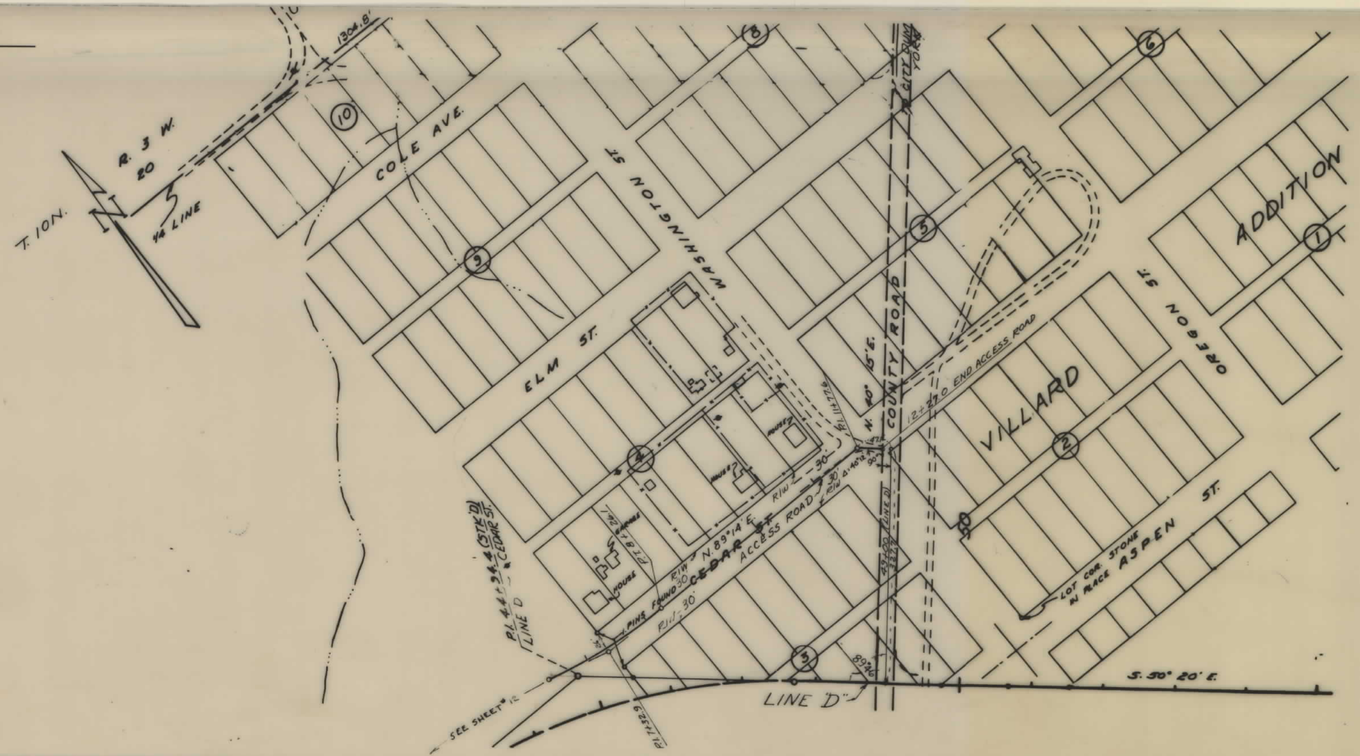

DESCRIPTIONS WRITTEN BY
DESCRIPTIONS CHECKED BY
MAPS COMPLETED BY
MAPS TO BUR. PUB. ROADS
MAPS TO CONSTRUCTION

STATE OF MONTANA
STATE HIGHWAY COMMISSION
LAND REQUIRED FOR RIGHT OF WAY
LEWIS & CLARK COUNTY
SCALE 1" = 100' MAP APPROVED BY

FED. ROAD DIST. NO.	STATE	FED. AID PROJ. NO.	R/W NO.	SHEET NO.	TOTAL SHEETS
8	MONT.		8154-01	14	28

I-IG-15-4(1)182 PE & R/W

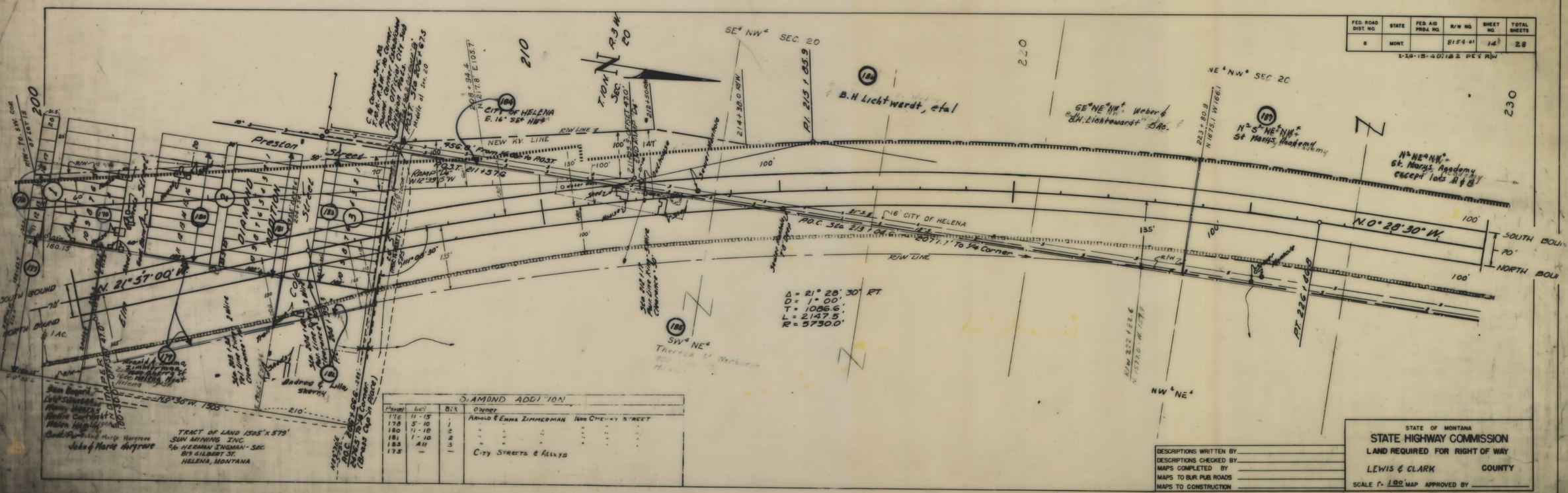

DIAMOND ADDITION			
Block	Lot	Blk	Owner
176	11-15	1	Arnold & Emma Zimmerman 1600 Cherry Street
178	5-10	"	" " " "
180	11-18	2	" " " " " "
181	1-10	2	" " " " " "
183	All	3	" " " " " "
175	—	—	City Streets & Alleys

TRACT OF LAND 1505' x 579'
SUN MINING INC.
c/o HERMAN INGMAN - SEC.
819 GILBERT ST.
HELENA, MONTANA

DESCRIPTIONS WRITTEN BY
DESCRIPTIONS CHECKED BY
MAPS COMPLETED BY
MAPS TO BUR. PUB. ROADS
MAPS TO CONSTRUCTION

STATE OF MONTANA
STATE HIGHWAY COMMISSION
LAND REQUIRED FOR RIGHT OF WAY
LEWIS & CLARK COUNTY
SCALE 1" = 100' MAP APPROVED BY

I-IG-15-4(1)182 SHT 13 & 14 OF 33

FED. ROAD DIST. NO.	STATE	FED. AID PROJ. NO.	R/W NO.	SHEET NO.	TOTAL SHEETS
8	MONT.		8154-01	15	28

I-15-4(1)182 PE & R/W

EQUATION IN BEARINGS
N. 89° 05' 30" E. ON IN ING 15-4(1)182 =
N. 89° 01' 00" E. ON S-72(2)

EQUATION IN BEARINGS
N. 89° 19' 00" E. ON IN ING 1.
N. 89° 14' 30" E. ON S-72(2

T. 10 N. R. 3 W.

SEC. 17 — YORK ROAD — SEC. 20

HOUSE — 16.80 R/W — S 32° W 194.5'

N. 89° 05' 30" E. — Existing R/W — 14.1' to Sec. Line — TO U.S. 91

Power Pole #88 — 60' Power Pole #87 — 60' Power Pole #86 — 55' Power Pole

So. 600' of N½NE¼NW¼ The Sisters of Charity of Leavenworth

SEC. 20 — Lot C — A. K. Beaupre, Venus Gillogly Beaupre (142' x 11')

DETAIL 1" = 30' — Quitclaim Deed to: Montana Power Company March 28, 1972

STA. 15+00.0 BEG. YORK ROAD =
STA. 15+00.0 ON S-72(2)

STA. 233+76.7 BK. =
STA. 300+00.0 AH. & R/W EQUIV.
STA. 251+05.4 ON YORK ROAD

N 0° 28' 30" W — GREAT FALLS — HELENA — R/W 39.7 — N.793 W.425.9

FENCE AT TOE OF SLOPE — N 28°32' W. 36.0' — R=150 — 30'x90.5'

Δ = 30° 12' 30" RT
T = 150.5'
L = 236.1'
R = 150.0'
P.C. = 300+65.3
P.T. = 303+01.5
P.I. = 302+15.8

189A — W½SW¼SE¼ & NW¼SE¼ — Frank H. Hawkesworth – undiv. ½ — Grace D. Hawkesworth – undiv. ½

Δ = 30° 00' 00" LT
T = 100.0'
L = 157.1'
R = 100.0'
P.C. = 293+23.6
P.T. = 294+80.7
P.I. = 294+23.6

FRONT. ROAD PROJ. 150.0' LT. & PARALLEL

S. 89° 19' 00" W. — 35' — 300 — 295 — R=100'

50' Ex. R/W — 30' S — 12.6' to Sec. Line — 30" SEWER LINE — 6" SEWER LINE TO LAKESIDE & YORK — 10" OIL LINE

HELENA CITY LIMITS N. 89° 19' 00" E.

Existing R/W — 18½ — 60' Power Pole #85

STA. 292+91.6 BEG. FRONT. RD. =
STA. 34+50.0 ON YORK ROAD

Lot A — Sun Mining, Inc. (142 x 77') — Easements: Montana Power Co., City of Helena, Yellowstone Pipe Line Co.

South 120' of NW¼NE¼ — Theresa Barbarite

BARBERU DOG KENNELS — 5LRB — 5LRB — 27.7' to R.C. — N 0° 28' 30" W.

STA. 35+00.0 END YORK ROAD =
STA. 35+00.0 ON S-72(2)

APR-APPR-12/20/71 - 1/2/72
DESCRIPTIONS WRITTEN BY
DESCRIPTIONS CHECKED BY
MAPS COMPLETED BY
MAPS TO BUR. PUB. ROADS
MAPS TO CONSTRUCTION

STATE OF MONTANA
STATE HIGHWAY COMMISSION
LAND REQUIRED FOR RIGHT OF WAY
LEWIS & CLARK COUNTY
SCALE 1" = 100' MAP APPROVED BY

FED. ROAD DIST. NO.	STATE	FED. AID PROJ. NO.	R/W NO.	SHEET NO.	TOTAL SHEETS
8	MONT.	I-15-4(1) 182	8154-01	16	28

PE & R/W

Power Pole #88 — NE¼NW¼ — Request for Power Line crossing Interstate I-15-4(1) At Survey Station 233+00 DATED 2-23-72 – Approved 3-21-72 (See Sheet #15 Also)

Sta. 233+76.7 BK. = Sta. 300+00.0 AH. = Sta. 251+05.4 ON YORK ROAD — Sec. 20 — YORK ROAD — P.T.W. — Sec. 17 — Helena City Limits — Sta. 303+70 Sec. Corner

Power Pole #87-60' — 150' — B.E. 24+03.2 — 100' — 70' — 25' — 35' — 35' — 30'

Power Pole #86-60' — 5" Pipe & Brass Cap Witness Cor. — 2077.7' R.O.C. To ¼ Cor. — 5" Pipe & Brass Cap Witness Cor.

P.I. 26+55.4
Δ = 0° 13' 30" RT.

NE¼NE¼ — NOTE: Power Pole #85 FOR YORK ROAD & FRONTAGE ROAD CONNECTION SEE SHEET No. 15

Δ = 150' — 300' — 150' — 35' — 30'

T. 10 N. R. 3 W.

SE¼SW¼ Sec. 17 — W. Reece or Leona Smelser — Easement to William W. Staplin

N 0° 28' 30" W — 115° 12' 30" — FENCE AT TOE OF SLOPE — R/W — ¼ SECT. LINE

189A — W½SW¼SE¼ Sec. 17 — Frank H. Hawkesworth – ½ undiv. — Grace D. Hawkesworth – ½ undiv. — Easement to William W. Staplin

NE¼SW¼ Sec. 17 — Roman Catholic Bishop — Easement to William W. Staplin

N 160.5' — 313+250 N 1335.7' — NW¼SE¼

APR-APPR-12/20/71 - 1/17/72
DESCRIPTIONS WRITTEN BY
DESCRIPTIONS CHECKED BY
MAPS COMPLETED BY
MAPS TO BUR. PUB. ROADS
MAPS TO CONSTRUCTION

STATE OF MONTANA
STATE HIGHWAY COMMISSION
LAND REQUIRED FOR RIGHT OF WAY
LEWIS & CLARK COUNTY
SCALE 1" = 100' MAP APPROVED BY

I IG 15-4(1)182 SHT 15 & 16 OF 33

5

FED. ROAD DIST. NO.	STATE	FED. AID PROJ. NO.	R/W NO.	SHEET NO.	TOTAL SHEETS
8	MONT.	I-IG 15-4(1) 182 F.E. & R/W	8154-01	18	28

18

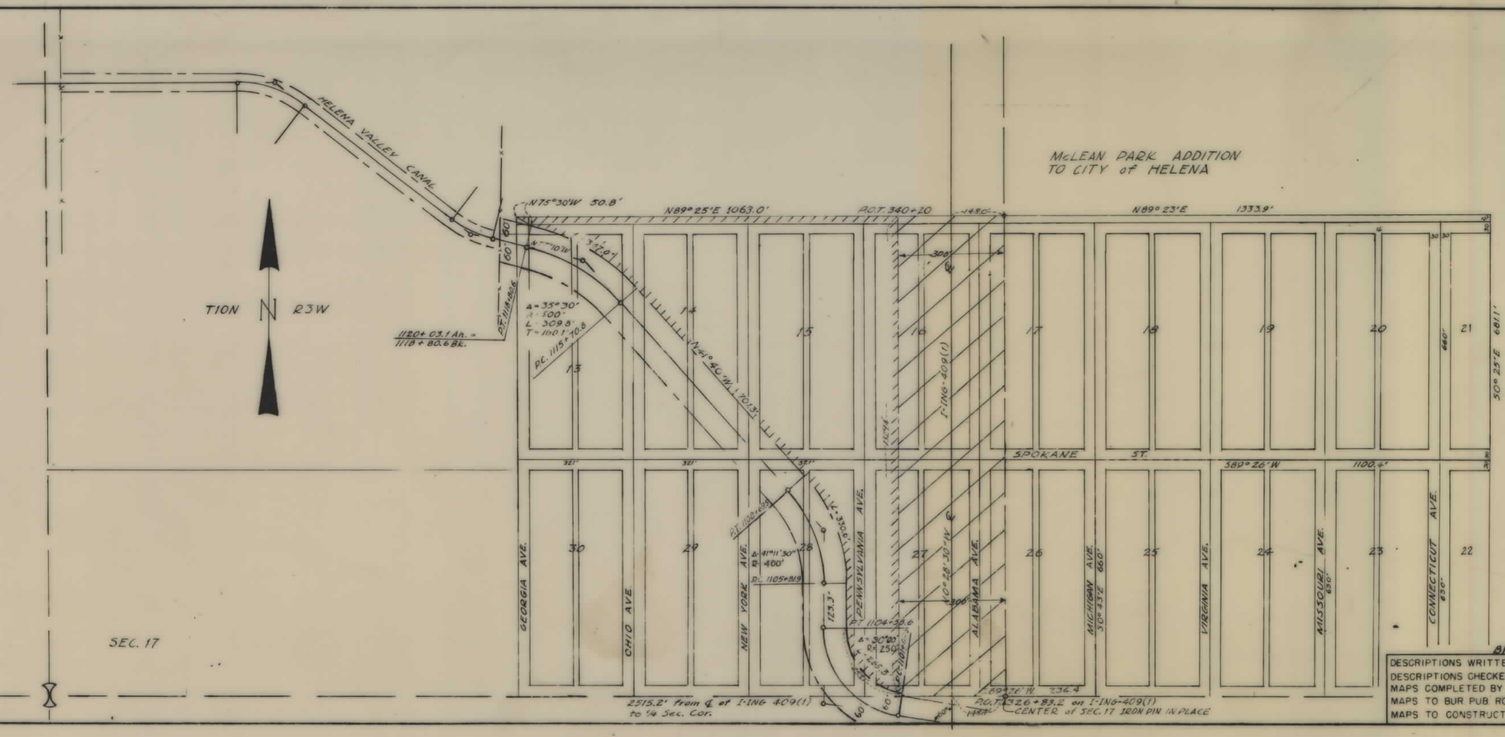

BPR-APPR-10/20/61
DESCRIPTIONS WRITTEN BY
DESCRIPTIONS CHECKED BY
MAPS COMPLETED BY
MAPS TO BUR PUB ROADS
MAPS TO CONSTRUCTION

STATE OF MONTANA
STATE HIGHWAY COMMISSION
LAND REQUIRED FOR RIGHT OF WAY
LEWIS & CLARK COUNTY
SCALE 1" = 200 MAP APPROVED BY

FED. ROAD DIST. NO.	STATE	FED. AID PROJ. NO.	R/W NO.	SHEET NO.	TOTAL SHEETS
8	MONT.	I-IG 15-4(1)182 F.E. & R/W	8154-01	17	28

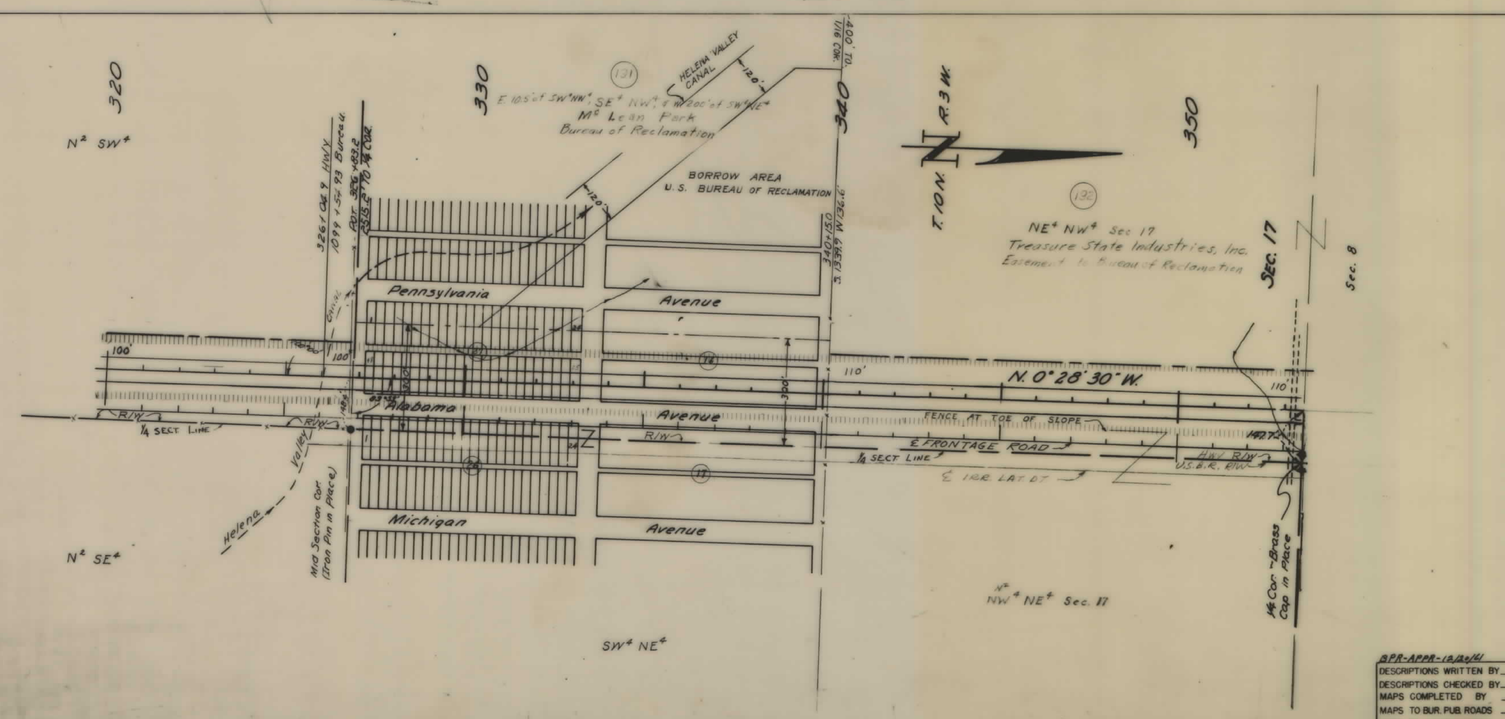

BPR-APPR-10/20/61
DESCRIPTIONS WRITTEN BY
DESCRIPTIONS CHECKED BY
MAPS COMPLETED BY
MAPS TO BUR. PUB. ROADS
MAPS TO CONSTRUCTION

STATE OF MONTANA
STATE HIGHWAY COMMISSION
LAND REQUIRED FOR RIGHT OF WAY
LEWIS & CLARK COUNTY
SCALE 1" = 200 MAP APPROVED BY

I IG 15-4(1)182 SHT 17 & 18 OF 33

FED. ROAD DIST. NO.	STATE	FED. AID PROJ. NO.	R/W NO.	SHEET NO.	TOTAL SHEETS
8	MONT.	I-15-4(1)182 P.E.L.R.I.S.	8154-01	19	28

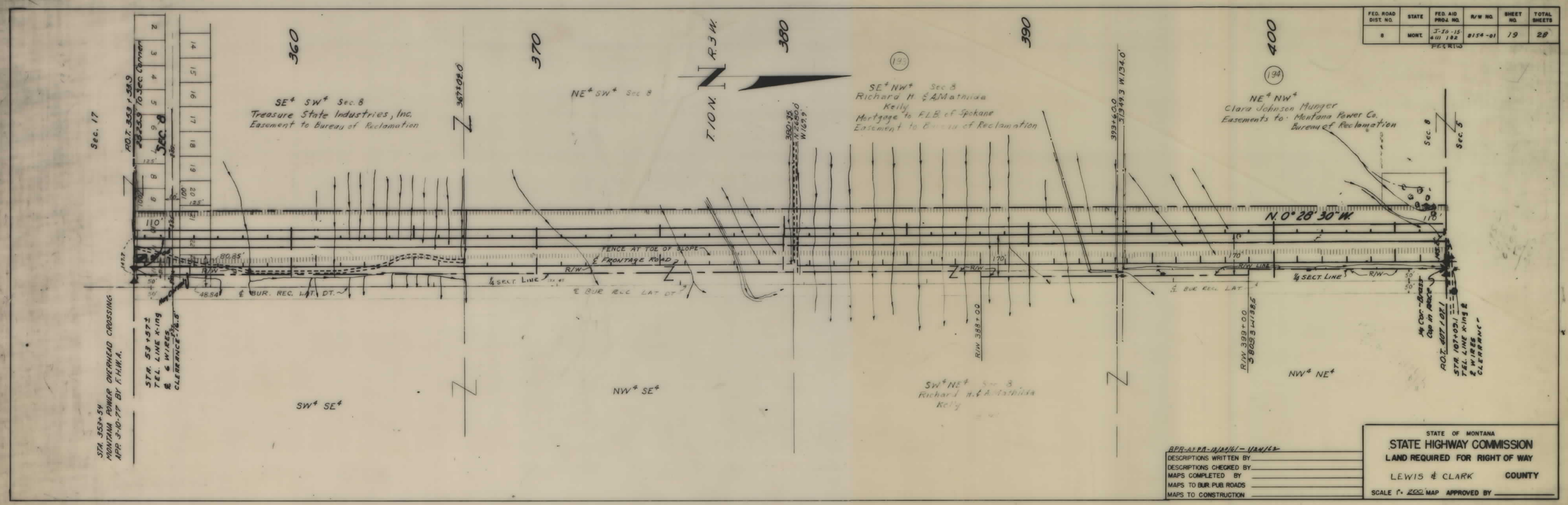

DESCRIPTIONS WRITTEN BY APR-AUG 1961 - JAN/62
DESCRIPTIONS CHECKED BY
MAPS COMPLETED BY
MAPS TO BUR. PUB. ROADS
MAPS TO CONSTRUCTION

STATE OF MONTANA
STATE HIGHWAY COMMISSION
LAND REQUIRED FOR RIGHT OF WAY
LEWIS & CLARK COUNTY
SCALE 1" = 200' MAP APPROVED BY

FED. ROAD DIST. NO.	STATE	FED. AID PROJ. NO.	R/W NO.	SHEET NO.	TOTAL SHEETS
8	MONT.	I-15-4(1)182 P.E.L.R.I.S.	8154-01	20	28

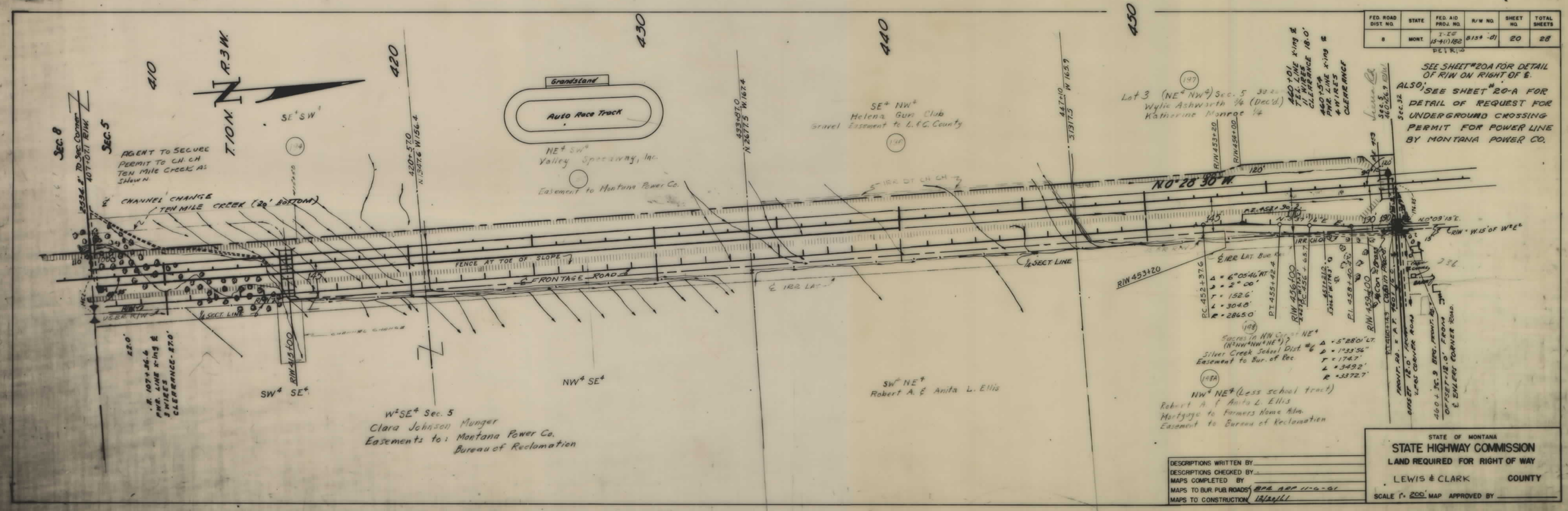

DESCRIPTIONS WRITTEN BY
DESCRIPTIONS CHECKED BY
MAPS COMPLETED BY
MAPS TO BUR. PUB. ROADS BPR APP 11-6-61
MAPS TO CONSTRUCTION 12/29/61

STATE OF MONTANA
STATE HIGHWAY COMMISSION
LAND REQUIRED FOR RIGHT OF WAY
LEWIS & CLARK COUNTY
SCALE 1" = 200' MAP APPROVED BY

I-G 15-4(1)182 SHT 20 & 19 OF 33

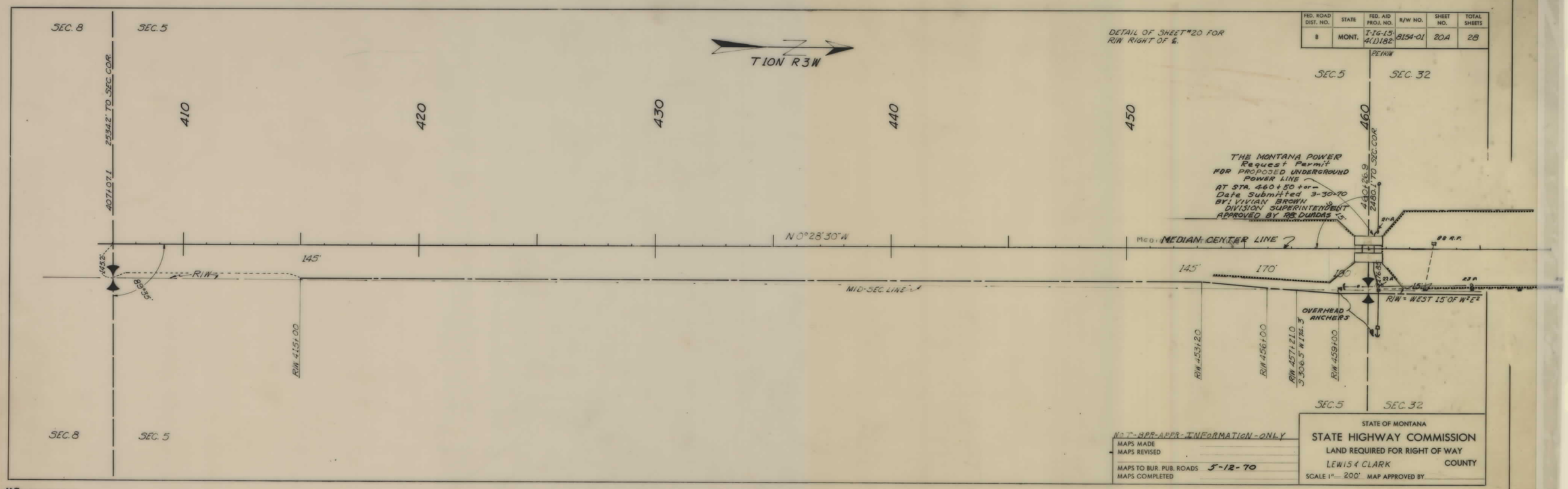

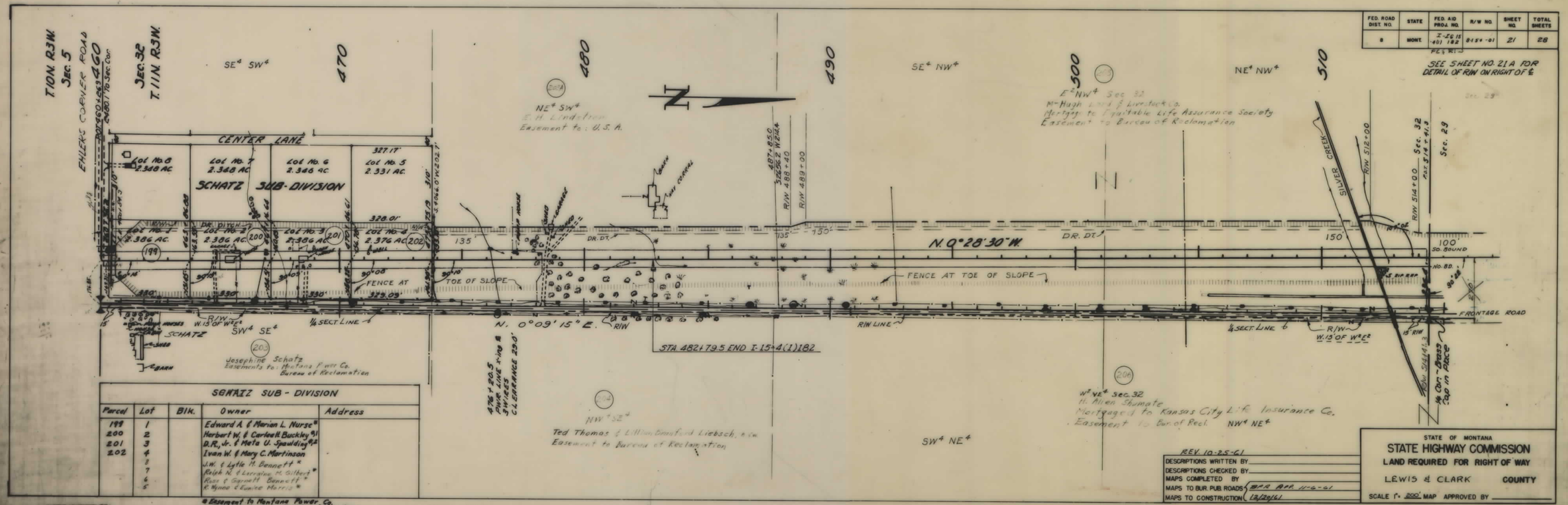

SCHATZ SUB-DIVISION

Parcel	Lot	Blk.	Owner	Address
199	1		Edward A. & Marian L. Nurse*	
200	2		Herbert W. & Carleen H. Buckley*,1	
201	3		D.R., Jr. & Meta U. Spaulding*,2	
202	4		Ivan W. & Mary C. Martinson	
	8		J.W. & Lytle M. Bennett*	
	7		Ralph N. & Lorraine M. Gilbert*	
	6		Ross & Garnett Bennett*	
	5		R. Wynne & Eunice Morris*	

* Easement to Montana Power Co.
1 Mortgage to Home Building & Loan Assoc.
2 " " First Nat'l. Bank & Trust Co. of Helena

I IG 15-4(1)182 SHT 20A & 21 OF 33

FED. ROAD DIST. NO.	STATE	FED. AID PROJ. NO.	R/W NO.	SHEET NO.	TOTAL SHEETS
8	MONT.	I-IG-15-4(1)182	8154-01	21A	28

DETAIL OF SHEET NO. 21 FOR R/W TO RIGHT OF ℄.



NOT-BPR-APPR-INFORMATION-ONLY

MAPS MADE
MAPS REVISED
MAPS TO BUR. PUB. ROADS
MAPS COMPLETED

STATE OF MONTANA
STATE HIGHWAY COMMISSION
LAND REQUIRED FOR RIGHT OF WAY
LEWIS & CLARK COUNTY
SCALE 1" = 200' MAP APPROVED BY

K+E KEUFFEL & ESSER CO. NEW, INC.

FED. ROAD DIST. NO.	STATE	FED. AID PROJ. NO.	R/W NO.	SHEET NO.	TOTAL SHEETS
8	MONT.	I-IG-15-4(1)182 PETRO	8154-01	22	28

SEE SHEET NO. 22A FOR DETAIL OF R/W TO RIGHT OF ℄

R.A.-1669

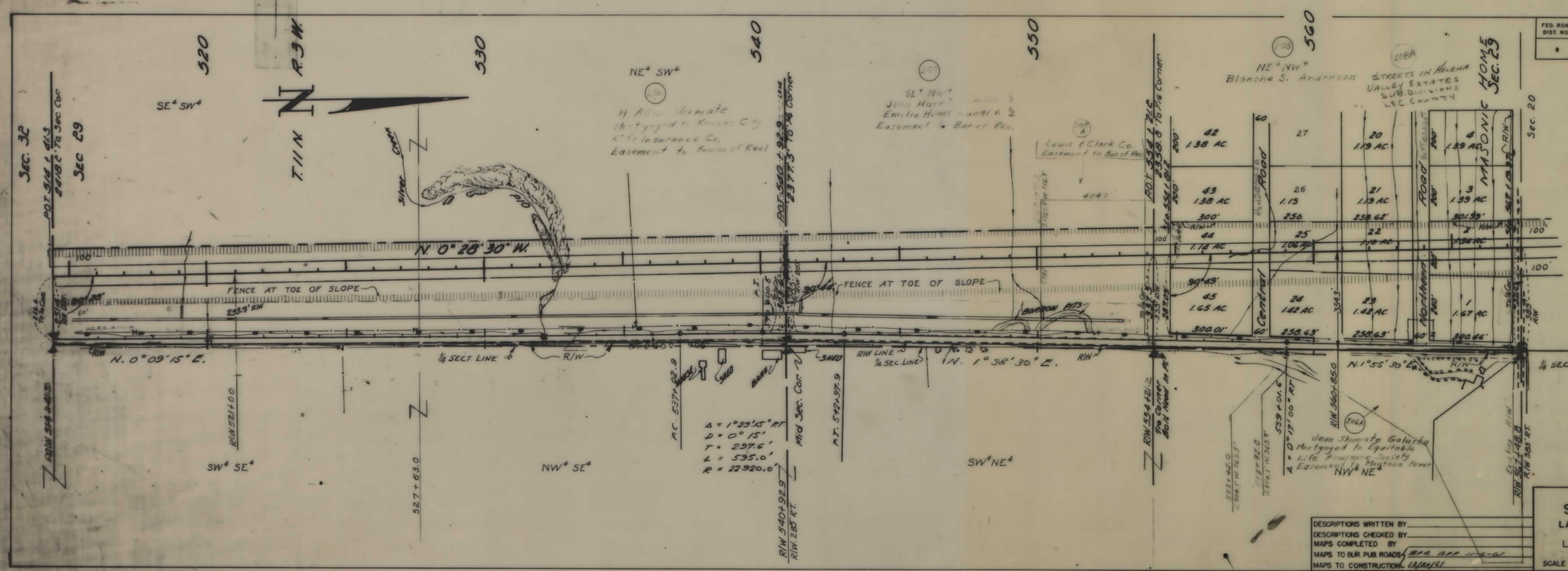

DESCRIPTIONS WRITTEN BY
DESCRIPTIONS CHECKED BY
MAPS COMPLETED BY
MAPS TO BUR. PUB. ROADS BPR APP 11-8-01
MAPS TO CONSTRUCTION 12/28/61

STATE OF MONTANA
STATE HIGHWAY COMMISSION
LAND REQUIRED FOR RIGHT OF WAY
LEWIS & CLARK COUNTY
SCALE 1" = 200 MAP APPROVED BY

I-IG 15-4(1)182 SHT 21A & 22 OF 33

FED. ROAD DIST. NO.	STATE	FED. AID PROJ. NO.	R/W NO.	SHEET NO.	TOTAL SHEETS
8	MONT.	FIG-15-4(1)182	8154-01	22A	28

DETAIL OF SHEET NO. 22 FOR R/W TO RIGHT OF ℄.

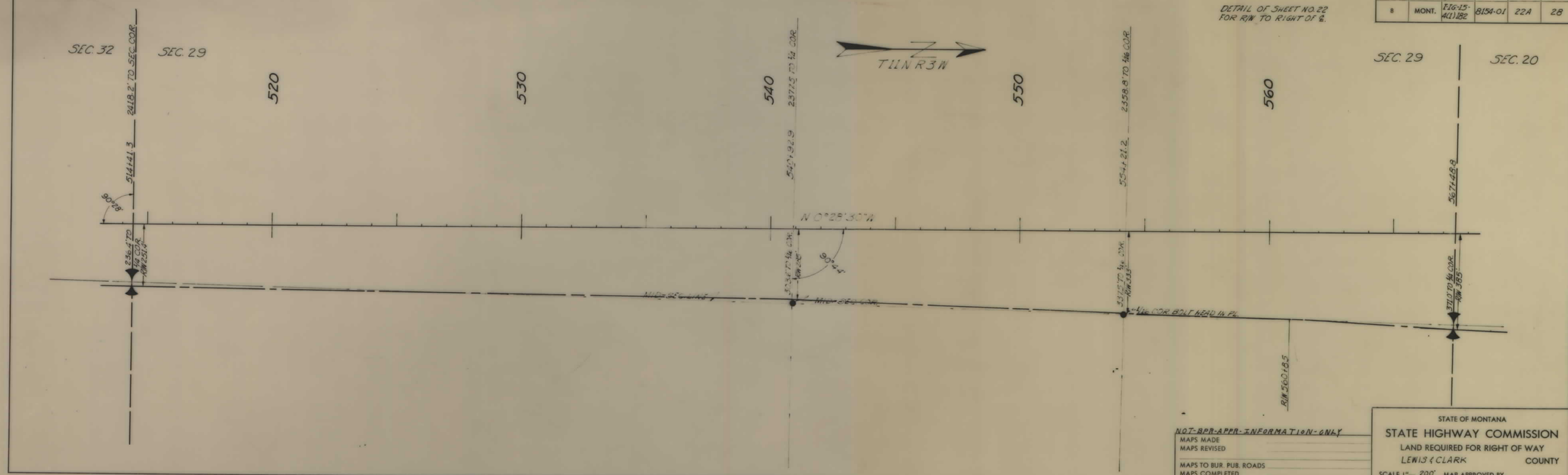

NOT-BPR-APPR-INFORMATION-ONLY
MAPS MADE
MAPS REVISED
MAPS TO BUR. PUB. ROADS
MAPS COMPLETED

STATE OF MONTANA
STATE HIGHWAY COMMISSION
LAND REQUIRED FOR RIGHT OF WAY
LEWIS & CLARK COUNTY
SCALE 1" = 200' MAP APPROVED BY

K+E KEUFFEL & ESSER CO. INC.

FED. ROAD DIST. NO.	STATE	FED. AID PROJ. NO.	R/W NO.	SHEET NO.	TOTAL SHEETS
8	MONT.	I-IG 15 4(1) 182	8154-01	23	28

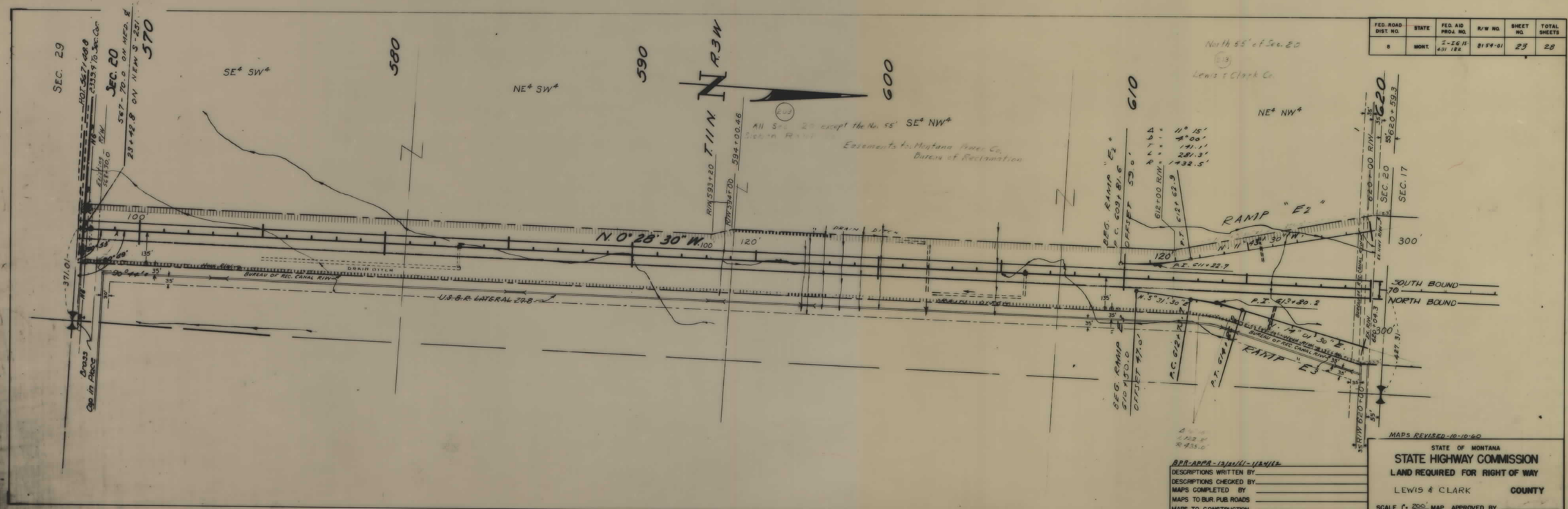

MAPS REVISED-10-10-60

BPR-APPR-13/20/61-1/24/62
DESCRIPTIONS WRITTEN BY
DESCRIPTIONS CHECKED BY
MAPS COMPLETED BY
MAPS TO BUR. PUB. ROADS
MAPS TO CONSTRUCTION

STATE OF MONTANA
STATE HIGHWAY COMMISSION
LAND REQUIRED FOR RIGHT OF WAY
LEWIS & CLARK COUNTY
SCALE 1" = 200' MAP APPROVED BY

I-IG 15-4(1)182 SHT 22A & 23 OF 33

DIST NO	STATE	CONST. NO.	R/W NO.	NO.	NO	SHEETS
8	MONT.		I-IG 15-4(1) 182.	8154-01	23 24 A	23

Lincoln Interchange

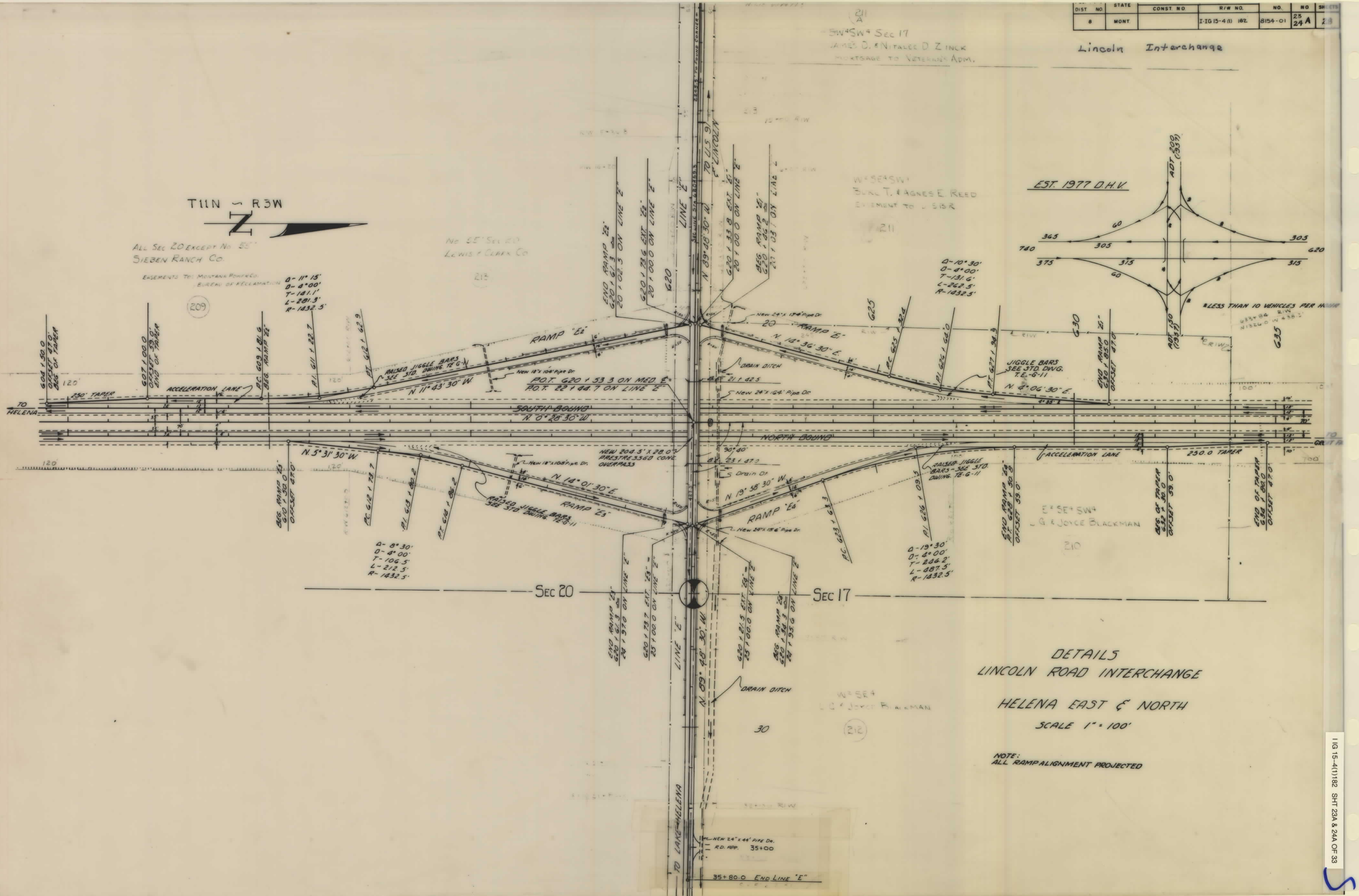

I-IG 15-4(1)182 SHT 23A & 24A OF 33

FED. ROAD DIST. NO.	STATE	FED. AID PROJ. NO.	R/W NO.	SHEET NO.	TOTAL SHEETS
8	MONT.	I-IG-15 (4)(1) 182 FE & RI-15	8154-01	24	28

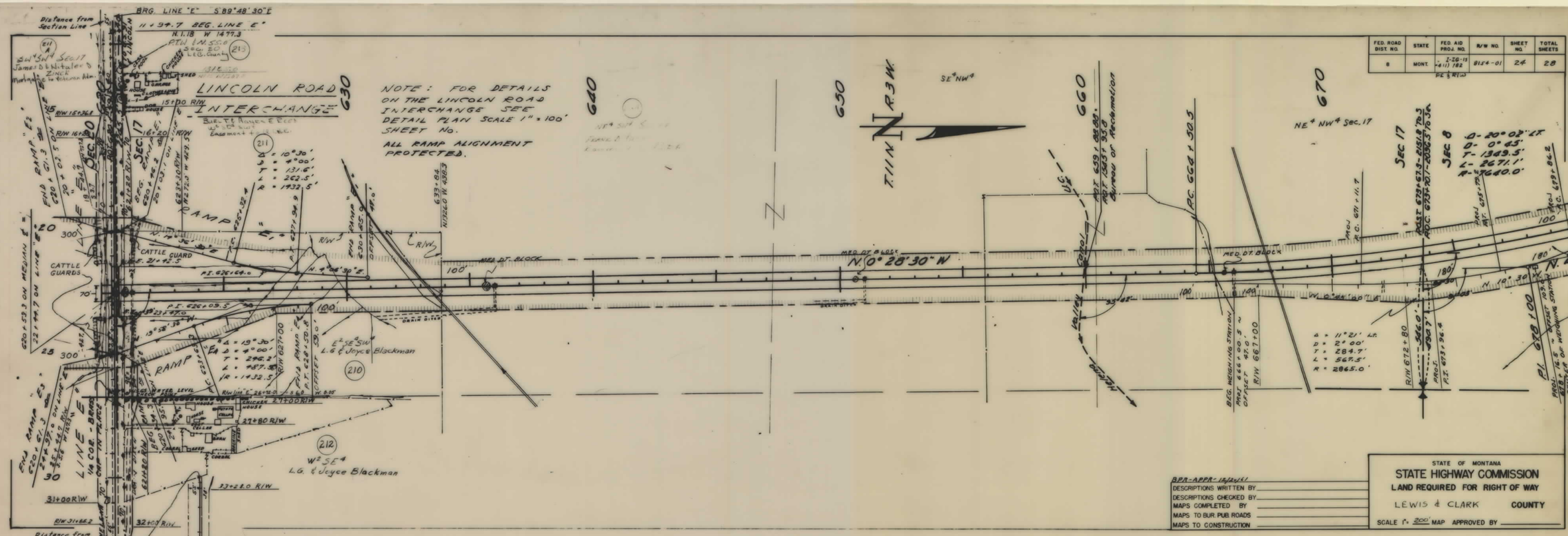

BPR-APPR-12/21/61
DESCRIPTIONS WRITTEN BY
DESCRIPTIONS CHECKED BY
MAPS COMPLETED BY
MAPS TO BUR. PUB. ROADS
MAPS TO CONSTRUCTION

STATE OF MONTANA
STATE HIGHWAY COMMISSION
LAND REQUIRED FOR RIGHT OF WAY
LEWIS & CLARK COUNTY
SCALE 1" = 200' MAP APPROVED BY

FED. ROAD DIST. NO.	STATE	FED. AID PROJ. NO.	R/W NO.	SHEET NO.	TOTAL SHEETS
8	MONT.	I-IG-15-4 (1) 182 FE & RI-15	8154-01	25	28

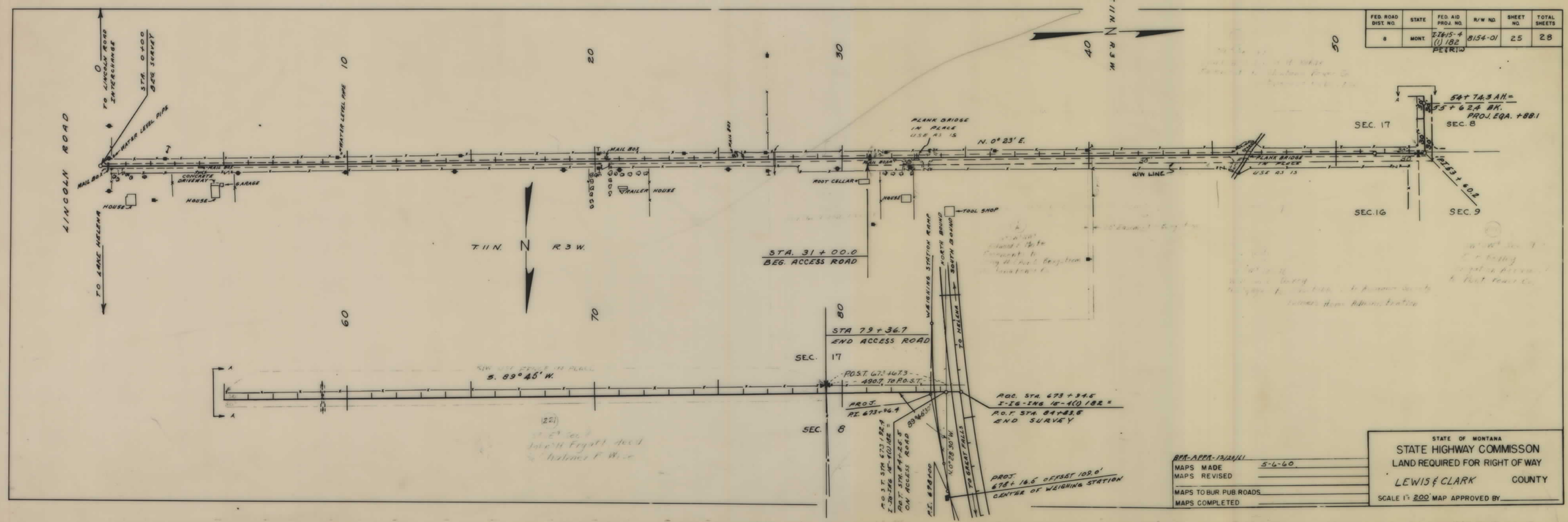

BPR-APPR-12/21/61
MAPS MADE 5-6-60
MAPS REVISED
MAPS TO BUR. PUB. ROADS
MAPS COMPLETED

STATE OF MONTANA
STATE HIGHWAY COMMISSION
LAND REQUIRED FOR RIGHT OF WAY
LEWIS & CLARK COUNTY
SCALE 1" = 200' MAP APPROVED BY

IG 15-4(1)182 SHT 24 & 25 OF 33

Land has been relinquished back to BLM
See Relinquishment Dated 2-25-71

FED. ROAD DIST. NO.	STATE	FED. AID PROJ. NO.	R/W NO.	SHEET NO.	TOTAL SHEETS
8	MONT.			25A	28

ACCESS ROAD TO H. T. O'REILLY PROP.
I-IG 15-4(1) 182



MAPS MADE SEPT. 5 1962
MAPS REVISED
MAPS TO BUR. PUB. ROADS
MAPS COMPLETED

STATE OF MONTANA
STATE HIGHWAY COMMISSION
LAND REQUIRED FOR RIGHT OF WAY
LEWIS & CLARK COUNTY
SCALE 1" = 200' MAP APPROVED BY

K+E KEUFFEL & ESSER CO. INC.

I IG 15-4(1)182 SHT 25A OF 33

FED ROAD DIST NO	STATE	FED AID PROJECT NUMBERS		STATE NO.	SHEET NO	TOTAL SHEETS
		CONST NO	R/W NO.			
8	MONT		I-IG 15-4(1)182	8154-01	26	28

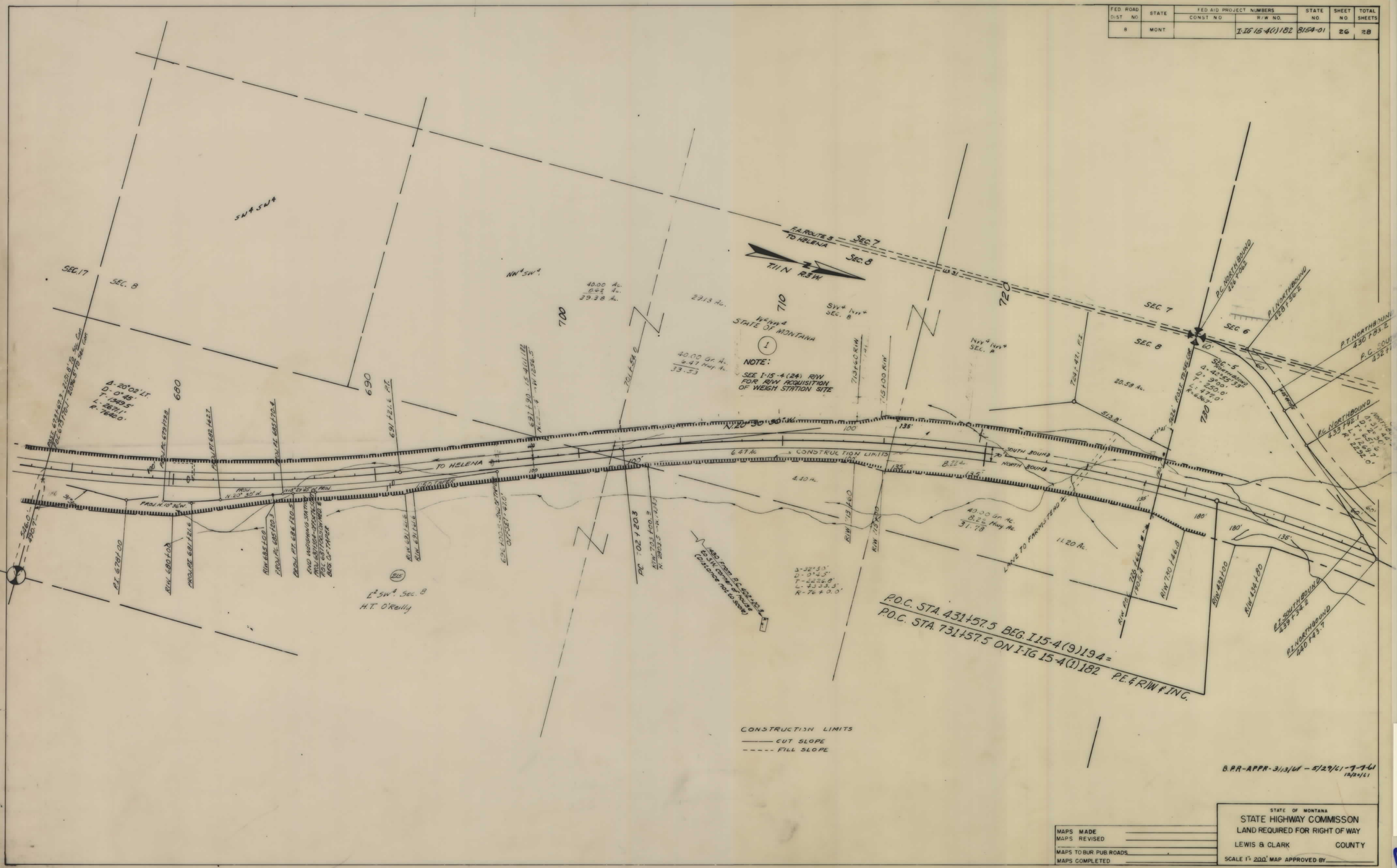

I IG 15-4(1)182 SHT 26 OF 33