PLANS
NOT
TO
SCALE

FED. ROAD DIST. NO.	STATE	FED. AID PROJ. NO.	R/W NO.	SHEET NO.	TOTAL SHEETS
8	MONT.	I-412(1)	8158-01	1	9

I-IG-ING 15-8(3) 351 CONST.
I IG 15-8(1) PE 8 R/W

DESCRIPTIONS WRITTEN BY L.H. 12-11-57
DESCRIPTIONS CHECKED BY H.D. 12-19-57
MAPS COMPLETED BY H.D. 12-30-57
MAPS TO BUR. PUB. ROADS
MAPS TO CONSTRUCTION

STATE OF MONTANA
STATE HIGHWAY COMMISSION
LAND REQUIRED FOR RIGHT OF WAY
TOOLE COUNTY
SCALE 1" = 200' MAP APPROVED BY

FED. ROAD DIST. NO.	STATE	FED. AID PROJ. NO.	R/W NO.	SHEET NO.	TOTAL SHEETS
8	MONT.	I-412(1)	8158-01	2	9

I-IG-ING 15-8(3) 351 CONST.
I-IG 15-8(1) PE 8 R/W

DESCRIPTIONS WRITTEN BY L.H. 12-11-57
DESCRIPTIONS CHECKED BY H.D. 12-19-57
MAPS COMPLETED BY H.D. 12-30-57
MAPS TO BUR. PUB. ROADS
MAPS TO CONSTRUCTION

STATE OF MONTANA
STATE HIGHWAY COMMISSION
LAND REQUIRED FOR RIGHT OF WAY
TOOLE COUNTY
SCALE 1" = 200' MAP APPROVED BY

I IG 15-8(1) SHT 1 & 2 OF 9

FED. ROAD DIST. NO.	STATE	FED. AID PROJ. NO.	R/W NO.	SHEET NO.	TOTAL SHEETS
8	MONT.	I-412(1)	8158-01	3	9

I-IG-ING 15-8(3)351 CONST
I-IG 15-8(1) PE & R/W

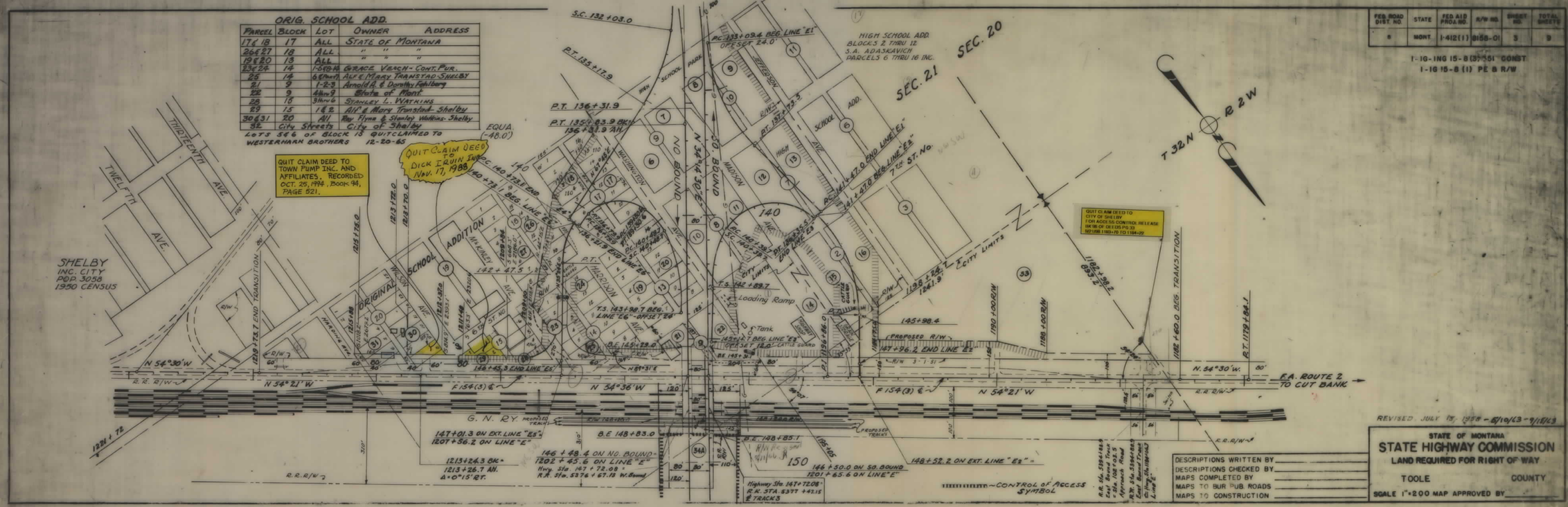

FED. ROAD DIST. NO.	STATE	FED. AID PROJ. NO.	R/W NO.	SHEET NO.	TOTAL SHEETS
8	MONT.	I-412 (1)	8158-01	4	9

I-IG-ING 15-8 (3) 351 CONST.
I-IG 15-8 (1) PE & R/W

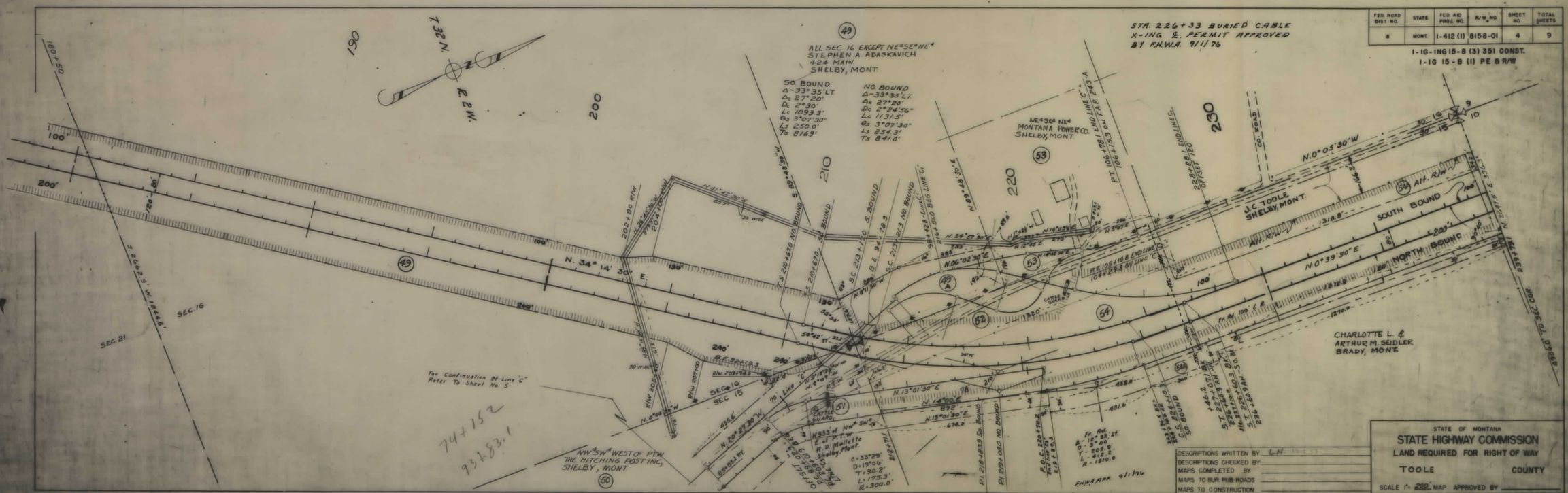

I IG 15-8(1) SHT 3 & 4 OF 9

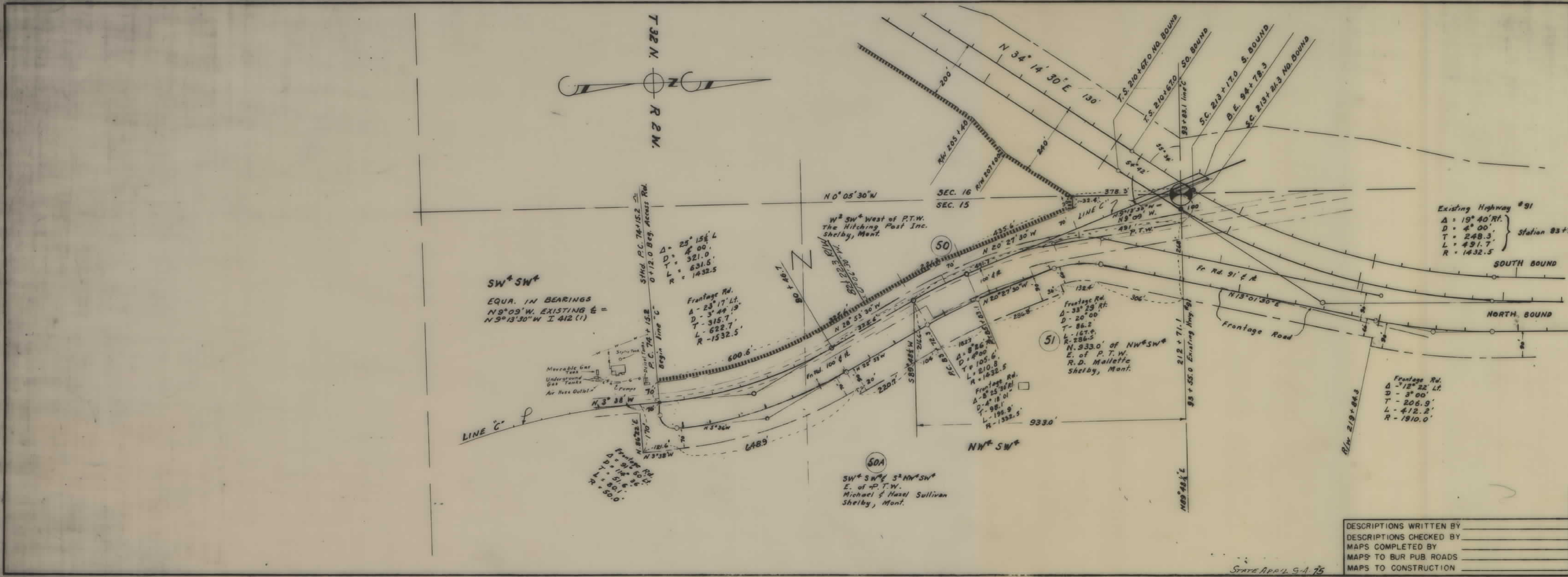

FED. ROAD DIST. NO.	STATE	FED. AID PROJ. NO.	R/W NO.	SHEET NO.	TOTAL SHEETS
8	MONT	I-412(1)	8158-01	5	9

I-IG ING 15-8 (3) 351 CONST.
I IG 15-8 (1) PE & R/W

DESCRIPTIONS WRITTEN BY ____
DESCRIPTIONS CHECKED BY ____
MAPS COMPLETED BY ____
MAPS TO BUR PUB. ROADS ____
MAPS TO CONSTRUCTION ____

STATE APP'L 9-4-75

STATE OF MONTANA
STATE HIGHWAY COMMISSION
LAND REQUIRED FOR RIGHT OF WAY
TOOLE COUNTY
SCALE 1" = 200' MAP APPROVED BY ____

"IMPERIAL" TRACING CLOTH

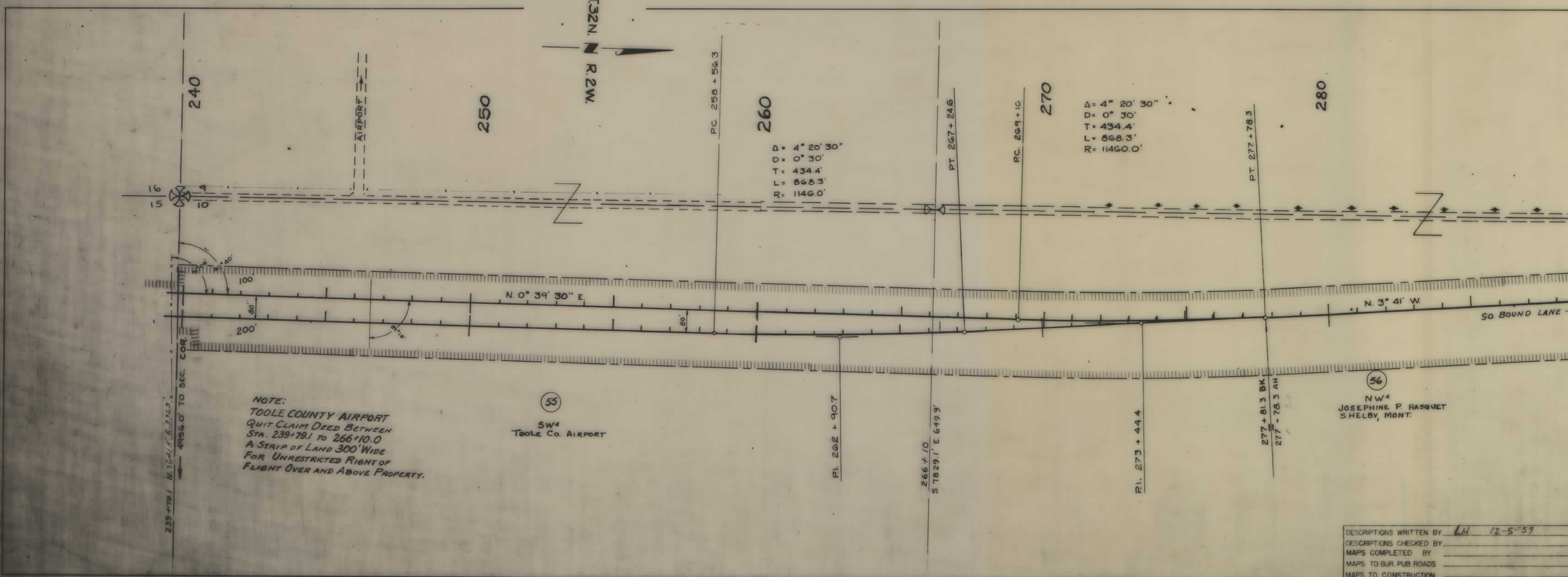

NOTE:
TOOLE COUNTY AIRPORT
QUIT CLAIM DEED BETWEEN
STA. 239+79.1 TO 266+10.0
A STRIP OF LAND 300' WIDE
FOR UNRESTRICTED RIGHT OF
FLIGHT OVER AND ABOVE PROPERTY.

FED. ROAD DIST. NO.	STATE	FED. AID PROJ. NO.	R/W NO.	SHEET NO.	TOTAL SHEETS
8	MONT.	I-412 (1)	8158-01	6	9

I-IG- ING 15-8 (3) 351 CONST.
I-IG 15-8 (1) PE & R/W

DESCRIPTIONS WRITTEN BY LH 12-5-57
DESCRIPTIONS CHECKED BY ____
MAPS COMPLETED BY ____
MAPS TO BUR. PUB. ROADS ____
MAPS TO CONSTRUCTION ____

STATE OF MONTANA
STATE HIGHWAY COMMISSION
LAND REQUIRED FOR RIGHT OF WAY
TOOLE COUNTY
SCALE 1" = 200' MAP APPROVED BY ____

I IG 15-8(1) SHT 5 & 6 OF 9

FED. ROAD DIST. NO.	STATE	FED. AID PROJ. NO.	R/W NO.	SHEET NO.	TOTAL SHEETS
8	MONT.	I-412(1)	8158-01	7	9

I-IG-ING 15-8 (3) 351 CONST.
I-IG 15-8 (1) PE & R/W

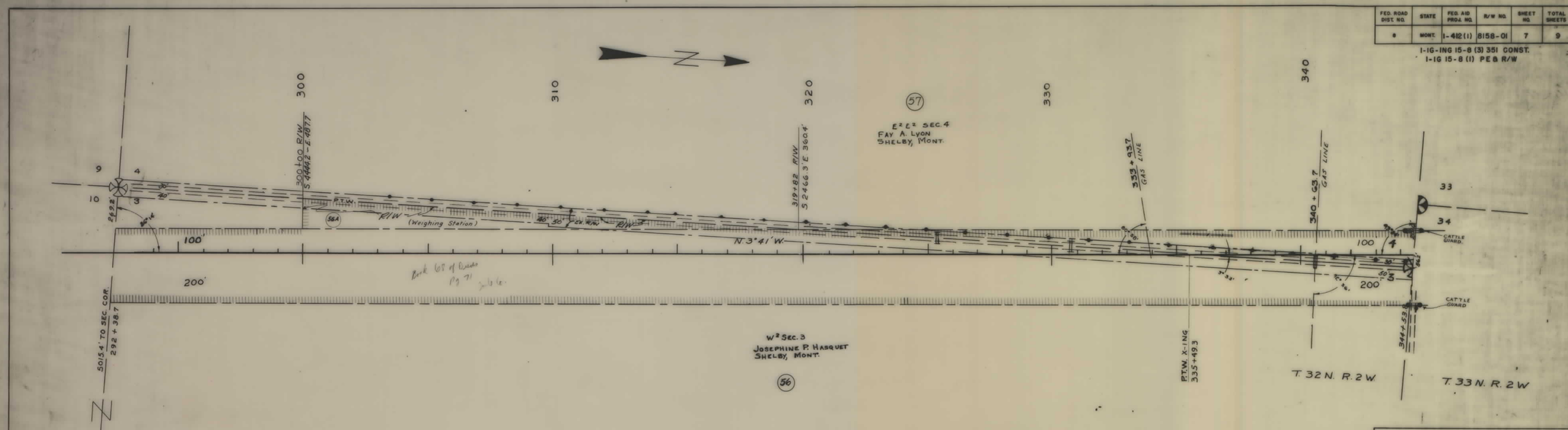

DESCRIPTIONS WRITTEN BY
DESCRIPTIONS CHECKED BY
MAPS COMPLETED BY
MAPS TO BUR. PUB. ROADS
MAPS TO CONSTRUCTION

STATE OF MONTANA
STATE HIGHWAY COMMISSION
LAND REQUIRED FOR RIGHT OF WAY
TOOLE COUNTY
SCALE 1" = 200' MAP APPROVED BY

FED. ROAD DIST. NO.	STATE	FED. AID PROJ. NO.	R/W NO.	SHEET NO.	TOTAL SHEETS
8	MONT.	I-412(1)	8158-01	8	9

I-IG-ING 15-8 (3) 351 CONST.
I-IG 15-8 (1) PE & R/W

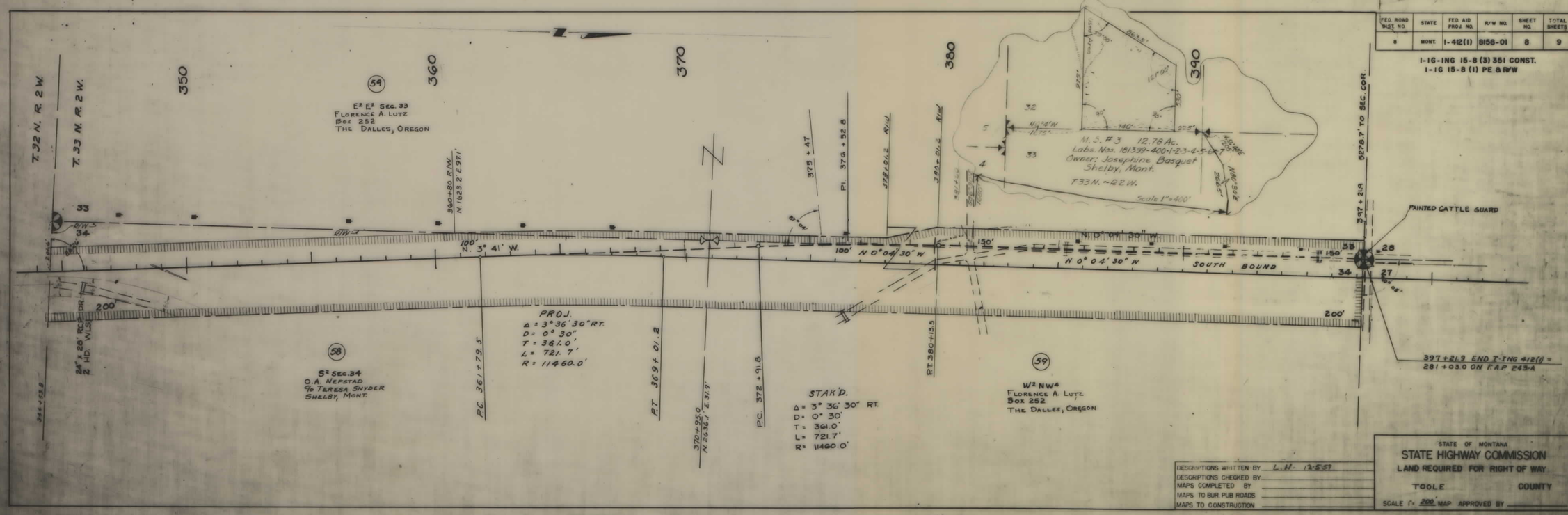

DESCRIPTIONS WRITTEN BY L.H. 12-5-57
DESCRIPTIONS CHECKED BY
MAPS COMPLETED BY
MAPS TO BUR. PUB. ROADS
MAPS TO CONSTRUCTION

STATE OF MONTANA
STATE HIGHWAY COMMISSION
LAND REQUIRED FOR RIGHT OF WAY
TOOLE COUNTY
SCALE 1" = 200' MAP APPROVED BY

I IG 15-8(1) SHT 7 & 8 OF 9

FED. ROAD DIST. NO	STATE	FED. AID PROJ. NO.	FISCAL YEAR	SHEET NO.	TOTAL SHEETS
1	MONT.	I-412(1)	8158+01	9	9

I-IG-ING 15-8(3) 351 CONST.
I-ING 15-8(1) PE & R/W

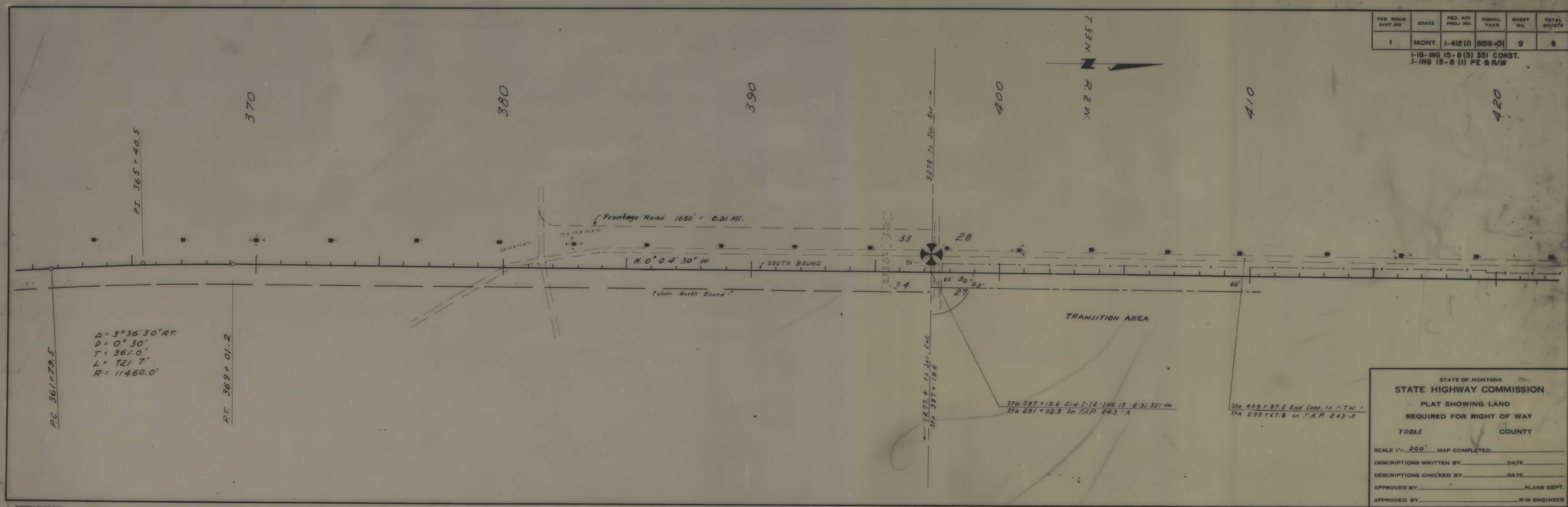

STATE OF MONTANA
STATE HIGHWAY COMMISSION
PLAT SHOWING LAND
REQUIRED FOR RIGHT OF WAY
TOOLE COUNTY

SCALE 1" = 200' MAP COMPLETED _____
DESCRIPTIONS WRITTEN BY _____ DATE _____
DESCRIPTIONS CHECKED BY _____ DATE _____
APPROVED BY _____ PLANS DEPT.
APPROVED BY _____ R/W ENGINEER

FED. ROAD DIST. NO.	STATE	FED. AID PROJ. NO.	R/W NO.	SHEET NO.	TOTAL SHEETS
8	MONT.	I-412(1).	8412-01		

Material Sites
I-IG-ING 15-8(3) 351 Const
I-ING 15-8(1) PE & R/W

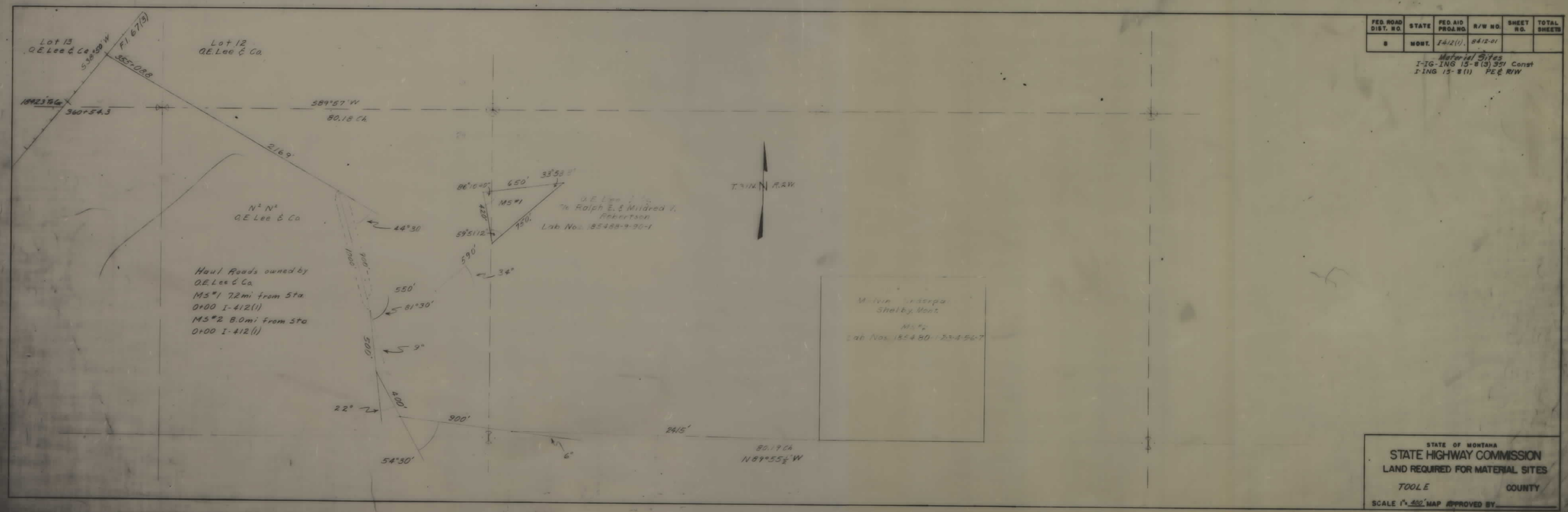

STATE OF MONTANA
STATE HIGHWAY COMMISSION
LAND REQUIRED FOR MATERIAL SITES
TOOLE COUNTY
SCALE 1" = 400' MAP APPROVED BY _____

I IG 15-8(1) SHT 9 OF 9