PLANS
NOT
TO
SCALE

FED. ROAD DIST. NO.	STATE OF MONTANA	FED. AID PROJECT NUMBERS		STATE NO.	SHEET NO.	TOTAL SHEETS
		CONST. NO.	R/W NO.			
8		I-15-3(20)155	I 15-3(14)155	8153-14	1	26

BOULDER HILL NORTH & SOUTH

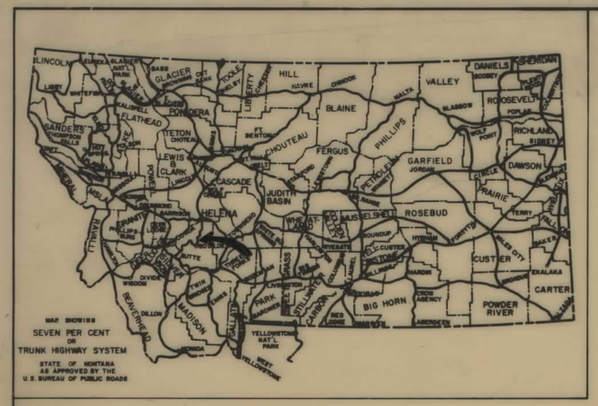

STATE OF MONTANA

STATE HIGHWAY COMMISSION

RIGHT OF WAY PLAN OF FEDERAL AID PROJECT NO.

I-15-3(14)155 R/W
I-15-3(2)155 P. E.
I-15-3(3)157 P. E.
I-15-3(20)155 CONST.
I-15-3(21)162 CONST.

BOULDER HILL NORTH & SOUTH

12.546 MILES

CONVENTIONAL SIGNS

RIGHT OF WAY LINE
CENTERLINE (℄) OR PROJECTED LINE
STK'D. CENTERLINE
PARCEL NUMBER
OWNERSHIP BOUNDARY
R/W USE EXISTING R/W LT. OR RT.
PRESENT TRAVELED WAY (P.T.W.)
R/W LINE FENCED
RAILROAD R/W
CONSTRUCTION LIMITS — CUT — FILL
FENCE LINE
CONTROL OF ACCESS WITH FENCE
CONTROL OF ACCESS WITHOUT FENCE
GATE IN FENCE
CATTLE GUARD=24'
STATE & NATIONAL BORDER LINES
CITY OR TOWN LIMITS LINE
COUNTY LINE
RESERVATION LINE
TOWNSHIP & SECTION LINE
1/2 SECTION LINE
1/4 SECTION LINE
SECTION CORNER — FOUND — UNFOUND
1/4 SECTION COR.
1/16 SECTION COR.
CENTER OF SECTION
TELEPHONE OR TELEGRAPH POLES IN PLACE
POWER POLES IN PLACE
TEL. OR TEL. OR POWER POLES TO BE MOVED
NEW PIPES
OLD PIPES IN PLACE
OUTLET DITCH
INLET DITCH
DITCHES
CHANNEL CHANGES
BRIDGE
RAILROADS

N

STA. 19+13.2 BEGIN I 15-3( )168 CONST.
STA. 674+00 END I 15-3(21)162 CONST.

P.O.C. 383+00 SOUTHBOUND
P.O.T. 383+00 NORTHBOUND
BEGIN CONST. I 15-3(21)162

P.O.C. 383+00 SOUTHBOUND
P.O.T. 383+00 NORTHBOUND
END CONST. I 15-3(20)155

S.C. 20+56.7 SOUTHBOUND
S.C. 22+54.2 NORTHBOUND
I 15-3(20)155 BEGIN CONST.

9+850 NORTHBOUND
BEGIN R/W I-15-3(14)155

STA. 16+46.9 BEGIN I 15-3(7)168
STA. 671+33.7 END I 15-3(14)155

R/W
R/W

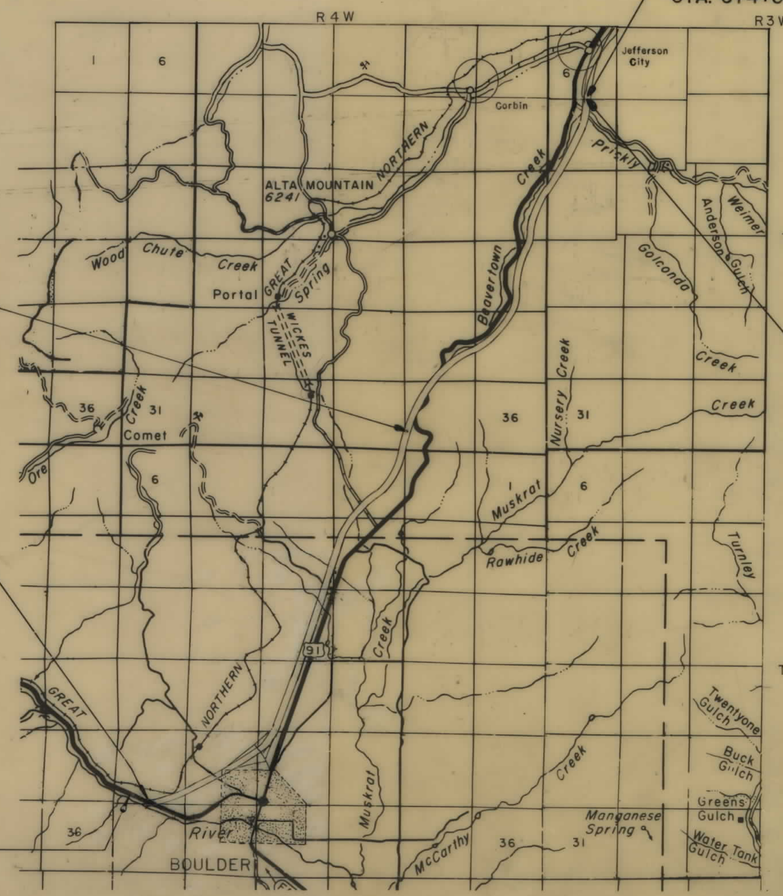

INDEX

PARCEL NO.	OWNERSHIPS	SHEET NO.
1	A. W. & EDITH MADISON	23,24
2	EDNA MADISON CASTEEL	24,25
3	A. W. & EDITH MADISON	24,25
4	A. W. MADISON ETAL	25,26
5	JOHN F. & IDA M. BRITTON	25
6	A. W. MADISON ETAL	25
7	WILLIAM L. & CHARLOTTE M. DUNKS	3,4
8	OVID & JANET G. HOLMES	3
9	U.S.A.	3
10	A. E. & MAUDE M. McCAUGHEY	3,4
11	U. S. A.	4
12	EDGAR F. CARTWRIGHT	4
13	U. S. A.	4,5
14	DANIEL C. STOUT, EDNA FAYE STOUT & LANA A. STOUT	4
15	FURMAN J. STOUT % DAN STOUT	5
16	CHARLES A (OR) JOYCE STOUT	5
17	U. S. A.	5
18	MYLO & RUTH FADNESS	5
19	FURMAN STOUT % DAN STOUT	5,6
20	CHARLES A. STOUT	5
21	U. S. A.	5
22	KYLER RANCH CO.	5,6
23	MYLO & RUTH FADNESS	6,7
24	KYLER RANCH CO	6-10
25	STATE OF MONTANA	10,11
26	RIEDER RANCH INC.	11
27	STATE OF MONTANA	11
28	RIEDER RANCH INC.	11
29	STATE OF MONTANA	11
30	RIEDER RANCH INC.	11,12
31	KYLER RANCH CO.	12,15
32	U. S. A.	15
33	KYLER RANCH CO.	15-17
34	KYLER & WILLIAMS	17,18
35	ALBERT A. ERICKSON	17-19
36	KYLER & WILLIAMS	19
37	EDWIN ERICKSON	19-22
38	KYLER & WILLIAMS	21,22
39	ALBERT A. ERICKSON	22,23
40	U. S. A.	23
41	STATE HWY. COMM.	23,26
42	FURMAN STOUT	5,6
43	OVID & JANET G. HOLMES	3
44	A.E. & MAUDE M. McCAUGHEY	3
45	U.S.A. (B.L.M.)	3

PREPARED BY
MORRISON - MAIERLE
ENGINEERS & CONSULTANTS

STATE HIGHWAY COMMISSION OF MONTANA

APPROVED:
Jan 8 1969
Lewis M. Chittim
STATE HIGHWAY ENGINEER

STATE OF MONTANA REGISTERED No. 1745 LEWIS M. CHITTIM CIVIL ENGINEER AND LAND SURVEYOR

U.S. DEPARTMENT OF TRANSPORTATION
FEDERAL HIGHWAY ADMINISTRATION
BUREAU OF PUBLIC ROADS

APPROVED:

DIVISION ENGINEER — DATE

9-28-70
9-9-69
Before Aug 1-16-8
3/10/70 - 5-25-70, 2-3-71

I 15-3(14)155 SHT 1 OF 26

FED. ROAD DIST. NO.	STATE	FED. AID PROJECT NUMBERS CONST. NO.	R/W NO.	STATE NO.	SHEET NO.	TOTAL SHEETS
8	MONT.	I-15-3(20)155 I-15-3(21)162	15-3(14)155	8153-14	2	26

BOULDER HILL NORTH & SOUTH

OWNERSHIPS

PARCEL	NAME	ADDRESS	TOTAL ACREAGE	GROSS TAKE ACREAGE	PTW ACREAGE	NET TAKE ACREAGE	REMAINDER LEFT	REMAINDER RIGHT

S.C. 20+56.7 SOUTHBOUND
S.C. 22+54.2 NORTHBOUND
BEGIN CONST. I-15-3(20)155
9+85.0 NORTHBOUND
BEGIN R/W I-15-3(14)155

P.O.C. 383+00 SOUTHBOUND
P.O.T. 383+00 NORTHBOUND
BEGIN CONST. I-15-3(21)162
P.O.C. 383+00 SOUTHBOUND
P.O.T. 383+00 NORTHBOUND
END CONST I-15-3(20)155

STA. 16+46.9 BEGIN R/W I-15-3(7)168
STA. 671+33.7 END R/W I-15-3(14)155

STA. 19+13.2 BEGIN CONST. I-15-3( )168
STA. 674+00 END CONST I-15-3(21)162

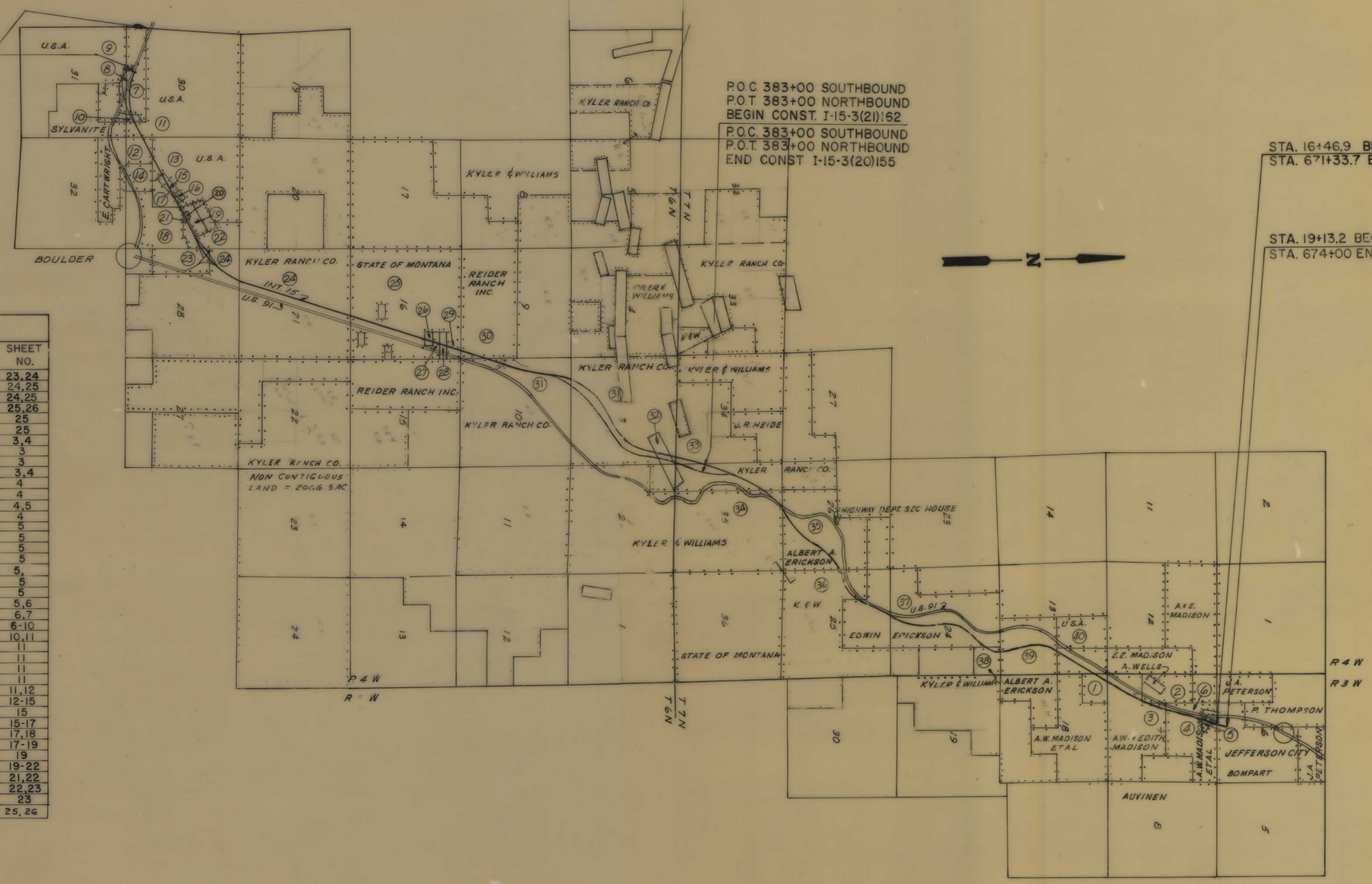

INDEX

PARCEL NO.	OWNERSHIPS	SHEET NO.
1	A. W. & EDITH MADISON	23,24
2	EDNA MADISON CASTEEL	24,25
3	A. W. & EDITH MADISON	24,25
4	A. W. MADISON ETAL	25,26
5	JOHN F. & IDA M. BRITTON	25
6	A. W. MADISON ETAL	25
7	WILLIAM L. & CHARLOTTE M. DUNKS	3,4
8	OVID & JANET G. HOLMES	3
9	U. S. A.	3
10	A. E. & MAUDE M. McCAUGHEY	3,4
11	U. S. A.	4
12	EDGAR F. CARTWRIGHT	4
13	U. S. A.	4,5
14	FURMAN J. & LANA A. STOUT	4
15	FURMAN J. STOUT % DAN STOUT	5
16	CHARLES A. (OR) JOYCE STOUT	5
17	U. S. A.	5
18	MYLO & RUTH FADNESS	5
19	FURMAN STOUT % DAN STOUT	5,
20	CHARLES A. STOUT	5
21	U. S. A.	5
22	KYLER RANCH CO.	5,6
23	MYLO & RUTH FADNESS	6,7
24	KYLER RANCH CO.	6-10
25	STATE OF MONTANA	10,11
26	RIEDER RANCH INC.	11
27	STATE OF MONTANA	11
28	RIEDER RANCH INC.	11
29	STATE OF MONTANA	11
30	RIEDER RANCH INC.	11,12
31	KYLER RANCH CO.	12-15
32	U. S. A.	15
33	KYLER RANCH CO	15-17
34	WILLIAMS & GLENN H. KYLER	17,18
35	ALBERT A. ERICKSON	17-19
36	GLEN KYLER & CARTER WILLIAMS	19
37	EDWIN ERICKSON	19-22
38	GLEN KYLER & CARTER WILLIAMS	21,22
39	ALBERT A. ERICKSON	22,23
40	U. S. A.	23
41	A.W. MADISON	25, 26

SCALE 2" - 1 MILE

CONSTRUCTION LIMITS
TOP OF CUT
TOE OF FILL

MAP TRANS. TO R/W
MAP REVISED

B.P.R. APPROVAL 9 9 69 3/10/70

STATE OF MONTANA
STATE HIGHWAY COMMISSION
LAND REQUIRED FOR RIGHT OF WAY

JEFFERSON COUNTY

SCALE 1"= MAP COMPLETED

I 15-3(14)155 SHT 2 OF 26

FED. ROAD DIST. NO.	STATE OF	FED. AID PROJECT NUMBERS CONST. NO.	R/W NO.	STATE NO.	SHEET NO.	TOTAL SHEETS
8	MONTANA	I-15-3(20)155	I-15-3(14)155	8153-14	3	26

BOULDER HILL NORTH & SOUTH

OWNERSHIPS

PARCEL	NAME	ADDRESS	TOTAL AREA	GROSS R/W AREA	P. T. W. AREA	AREA TO BE ACQUIRED	REMAINDER LEFT	REMAINDER RIGHT	CONST. PERMIT AREA
7	WILLIAM L & CHARLOTTE M. DUNKS	BUTTE, MONT.	116.3	28.0	3.8	24.2	23.6	64.7	
*8	OVID & JANET G. HOLMES	FORT BRAGG, CALIFORNIA	1.8	1.0	—	1.0	—	0.8 *	
9	U.S.A. (B.L.M.)			1.9	—	1.9			
44	A.E. & MAUDE M. McCAUGHEY	BOULDER, MONT.	42,725 SQ.FT.	88 SQ.FT.		88 SQ.FT.		42,637 SQ.FT.	
43	OVID & JANET G. HOLMES	FORT BRAGG, CALIFORNIA	0.6	0.6	—	0.6	—	—	
45	U.S.A. (B.L.M.)			0.1	—	0.1			

* REMAINDER RIGHT (0.8 Ac) ACQUIRED WITH STATE FUNDS

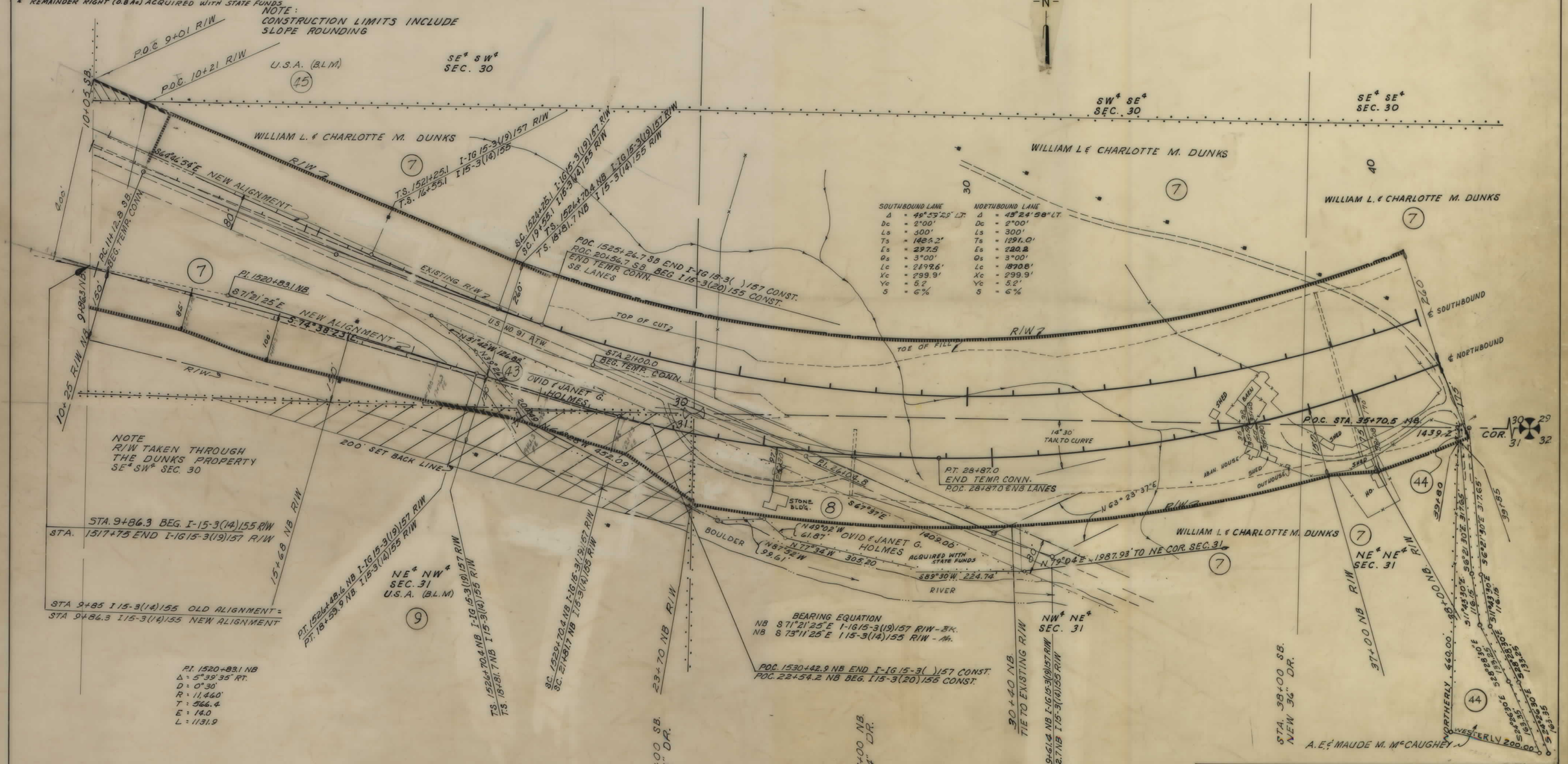

CONSTRUCTION LIMITS
TOP OF CUT
TOE OF FILL

MAP TRANS. TO R/W
MAP REVISED

B.P.R. APPROVAL 8-6-73 — 8-28-73

STATE OF MONTANA
STATE HIGHWAY COMMISSION
LAND REQUIRED FOR RIGHT OF WAY
JEFFERSON COUNTY
SCALE 1" = 100' MAP COMPLETED

I 15-3(14)155 SHT 3 OF 26

FED. ROAD DIST. NO.	STATE OF MONTANA	FED. AID PROJECT NUMBERS CONST. NO.	R/W NO.	STATE NO.	SHEET NO.	TOTAL SHEETS
8		I-15-3(20)155	I-15-3(14)155	8153-14	4	26

BOULDER HILL NORTH & SOUTH

OWNERSHIPS

PARCEL	NAME	ADDRESS	TOTAL AREA	GROSS R/W AREA	P. T. W. AREA	AREA TO BE ACQUIRED	REMAINDER LEFT	REMAINDER RIGHT	CONST. PERMIT AREA
7	WILLIAM L. & CHARLOTTE M. DUNKS	BUTTE, MONT.	116.3	28.0	3.8	24.2	23.6	64.7	
10	A. E. & MAUDE M. McCAUGHEY	BOULDER, MONT.	8.0	2.8	—	2.8	—	5.2	
11	U.S.A. (B.L.M.)			9.8	—	9.8			
12	EDGAR F. CARTWRIGHT	BOULDER, MONT.	119.0	12.1	—	12.1	3.6	103.3	
14	DANIEL C. STOUT, EDNA FAYE STOUT & LANA A. STOUT	HAYWARD, CALIF.	35.5	0.5	—	0.5	—	35.0	
13	U.S.A.			8.14		8.14			

NOTE:
CONST. LIMITS INCLUDE
SLOPE ROUNDING

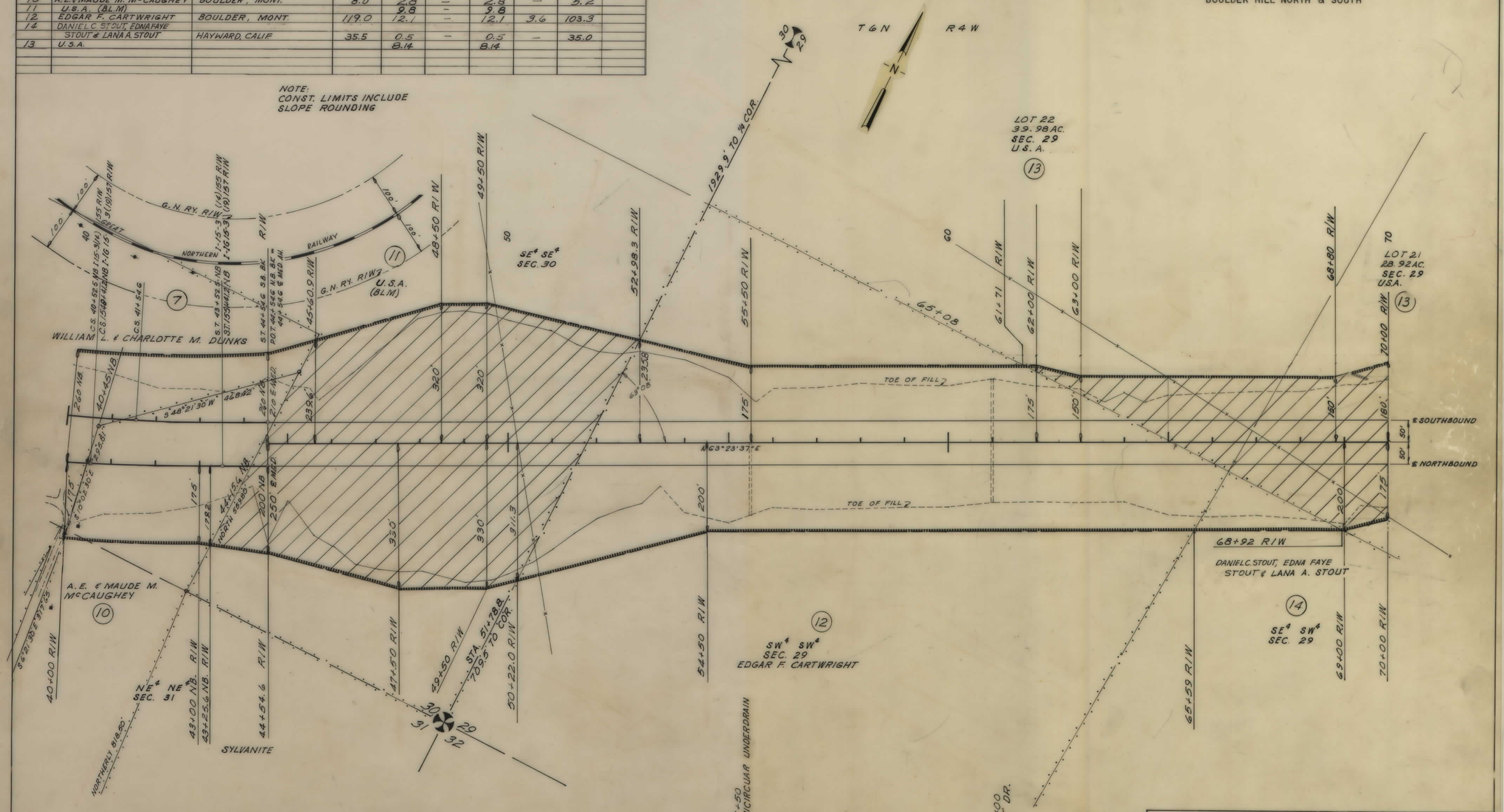

CONSTRUCTION LIMITS	STATE OF MONTANA
TOP OF CUT / TOE OF FILL	STATE HIGHWAY COMMISSION
MAP TRANS. TO R/W	LAND REQUIRED FOR RIGHT OF WAY
MAP REVISED	JEFFERSON COUNTY
B.P.R. APPROVAL 9-9-62 - 1-12-70 - 3-16-70	

I 15-3(14)155 SHT 4 OF 26

FED. ROAD DIST. NO.	STATE OF MONTANA	FED. AID PROJECT NUMBERS CONST. NO.	R/W NO.	STATE NO.	SHEET NO.	TOTAL SHEETS
8		I-15-3(20)155	I-15-3(14)155	8153-14	5	26

BOULDER HILL NORTH & SOUTH

OWNERSHIPS

PARCEL	NAME	ADDRESS	TOTAL AREA	GROSS R/W AREA	P. T. W. AREA	AREA TO BE ACQUIRED	REMAINDER LEFT	REMAINDER RIGHT	CONST. EASE. AREA
13	U.S.A. (B.L.M.)			8.14	—	8.14			
15	FURMAN J. % DAN STOUT	BOULDER, MONT.	13.98	10.5	—	10.5	2.0	1.5	0.7
16	CHARLES A. (OR) JOYCE STOUT	BOULDER, MONT.	3.61	0.1	—	0.1	3.5	—	
17	U.S.A.			1.6	—	1.6			
19	FURMAN STOUT % DAN STOUT	BOULDER, MONT.		0.5	—	0.5		—	
20	CHARLES A. STOUT	BOULDER, MONT.	0.99	0.5	—	0.5	0.5		
18	MYLO & RUTH FADNESS	BOULDER, MONT.		4.0	0.2	3.8	SEE SHEET 7		
22	KYLER RANCH CO.	BOULDER, MONT.		12.7	—	12.7	SEE SHEET 10		
21	U.S.A.			0.6	—	0.6			

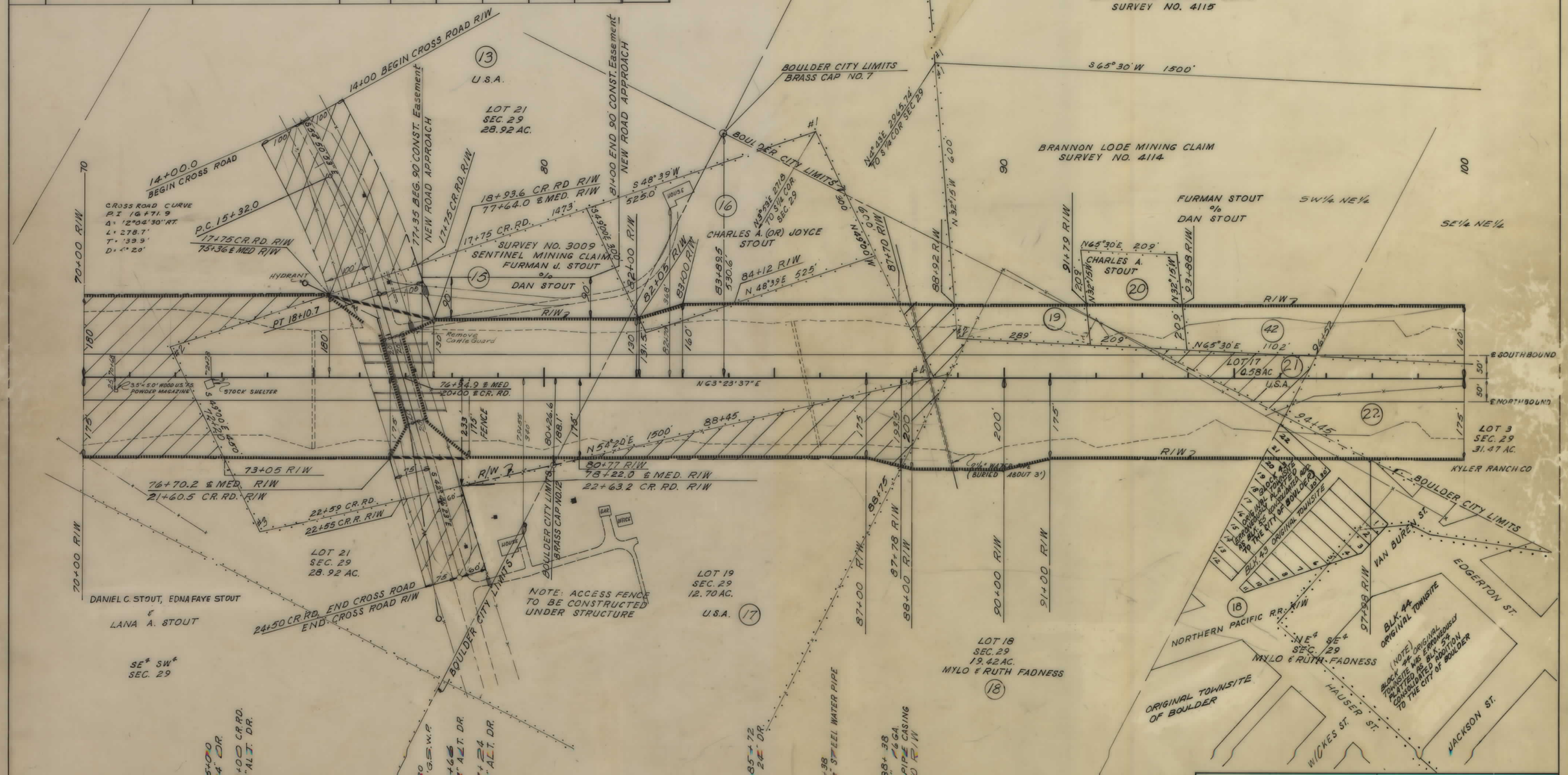

CONSTRUCTION LIMITS
TOP OF CUT
TOE OF FILL

MAP TRANS. TO R/W
MAP REVISED

B.P.R. APPROVAL 9-29-1-12-70, 3-10-70
5-22-70, 8-12-70, 10-1-70, 1-6-71, 1-19-71

STATE OF MONTANA
STATE HIGHWAY COMMISSION
LAND REQUIRED FOR RIGHT OF WAY
JEFFERSON COUNTY
SCALE 1" = 100' MAP COMPLETED

I 15-3(14)155 SHT 5 OF 26

FED. ROAD DIST. NO.	STATE OF MONTANA	FED. AID PROJECT NUMBERS CONST. NO.	R/W NO.	STATE NO.	SHEET NO.	TOTAL SHEETS
8		1-15-3(20)155	1-15-3(14)155	8153-14	6	26

BOULDER HILL NORTH & SOUTH

OWNERSHIPS

PARCEL	NAME	ADDRESS	TOTAL AREA	GROSS R/W AREA	P. T. W. AREA	AREA TO BE ACQUIRED	REMAINDER LEFT	REMAINDER RIGHT	CONST. PERMIT AREA
42	FURMAN STOUT % DAN STOUT	BOULDER, MONT.		2.9	–	2.9		—	
23	MYLO & RUTH FADNESS	BOULDER, MONT.		19.6	–	19.6	SEE SHEET 7		
22	KYLER RANCH CO.	BOULDER, MONT.		12.7	–	12.7	SEE SHEET 10		
24	KYLER RANCH CO.	BOULDER, MONT.		61.4	–	61.4	SEE SHEET 10		
19842	FURMAN STOUT % DAN STOUT	BOULDER, MONT.	40.16	3.4		3.4	36.76		

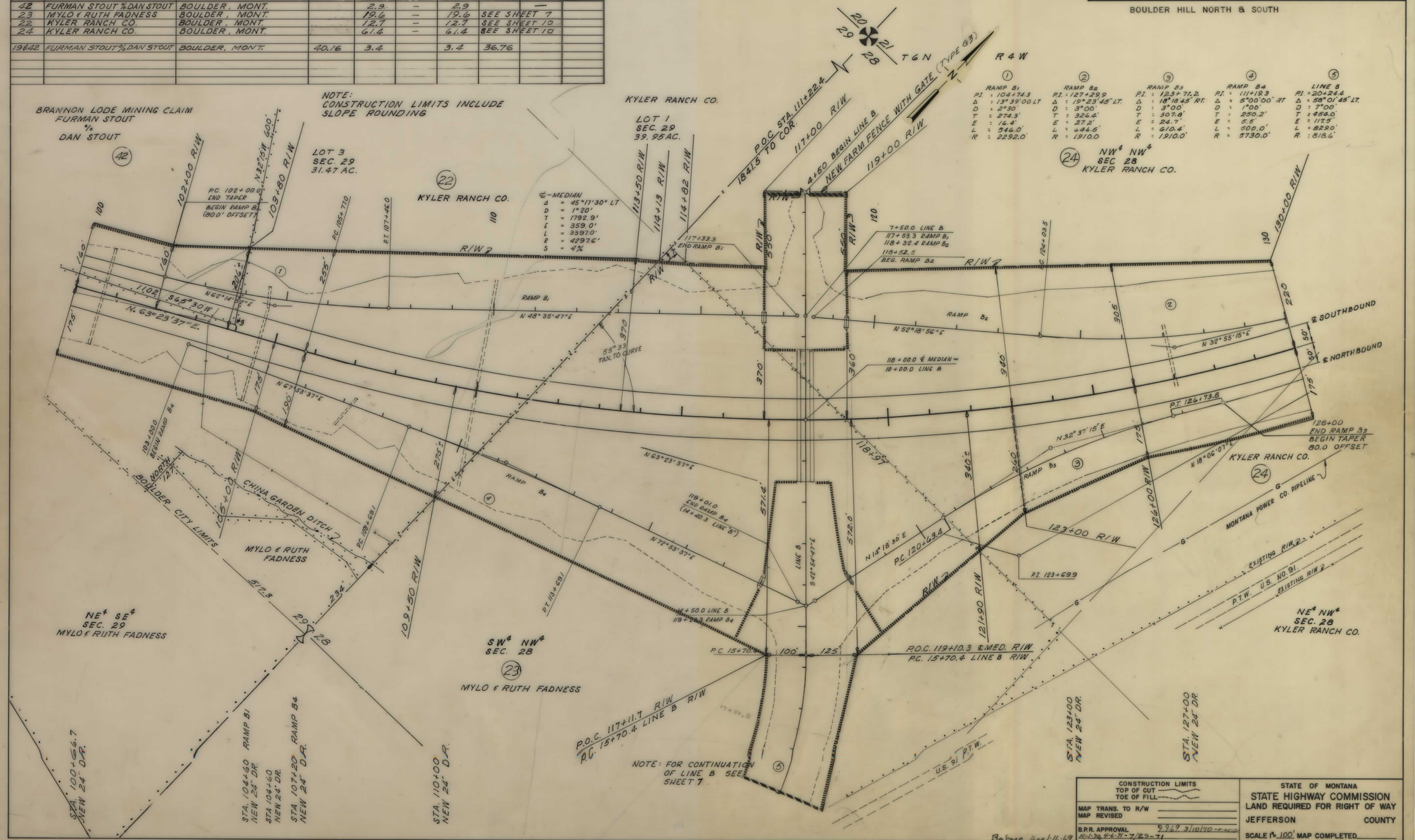

CONSTRUCTION LIMITS
TOP OF CUT
TOE OF FILL

MAP TRANS. TO R/W
MAP REVISED

B.R.R. APPROVAL 9969 3/10/70
10-1-70, 4-6-71, 7/23-71

STATE OF MONTANA
STATE HIGHWAY COMMISSION
LAND REQUIRED FOR RIGHT OF WAY
JEFFERSON COUNTY
SCALE 1" = 100' MAP COMPLETED

Before Appl. 16.69

1-15-3(14)155 SHT 6 OF 26

FED. ROAD DIST. NO.	STATE	FED. AID PROJECT NUMBERS CONST. NO.	R/W NO.	STATE NO.	SHEET NO.	TOTAL SHEETS
8	MONT.	I-15-3(20)155	I-15-3(14)155	8153 H	7	26

BOULDER HILL NORTH & SOUTH

NOTE: FOR CONTINUATION OF LINE B SEE SHEET 6.

OWNERSHIPS

PARCEL	NAME	ADDRESS	TOTAL AREA	GROSS R/W AREA	P.T.W. AREA	AREA TO BE ACQUIRED	REMAINDER LEFT	REMAINDER RIGHT	CONST. EASEMENT AREA
23	MYLO & RUTH FADNESS	BOULDER, MONT.		19.6	—	19.6			2000 SQ.FT.
18 & 23	MYLO & RUTH FADNESS	BOULDER, MONT.	80.5 *	23.6	0.2	23.4		56.9	2000 SQ.FT.

* TOTAL AREA IS ASSESSED ACREAGE WHICH INCLUDES PUBLIC RIGHTS OF WAY WITHIN THE PROPERTY BOUNDARY

NOTE:
CONSTRUCTION LIMITS INCLUDE SLOPE ROUNDING

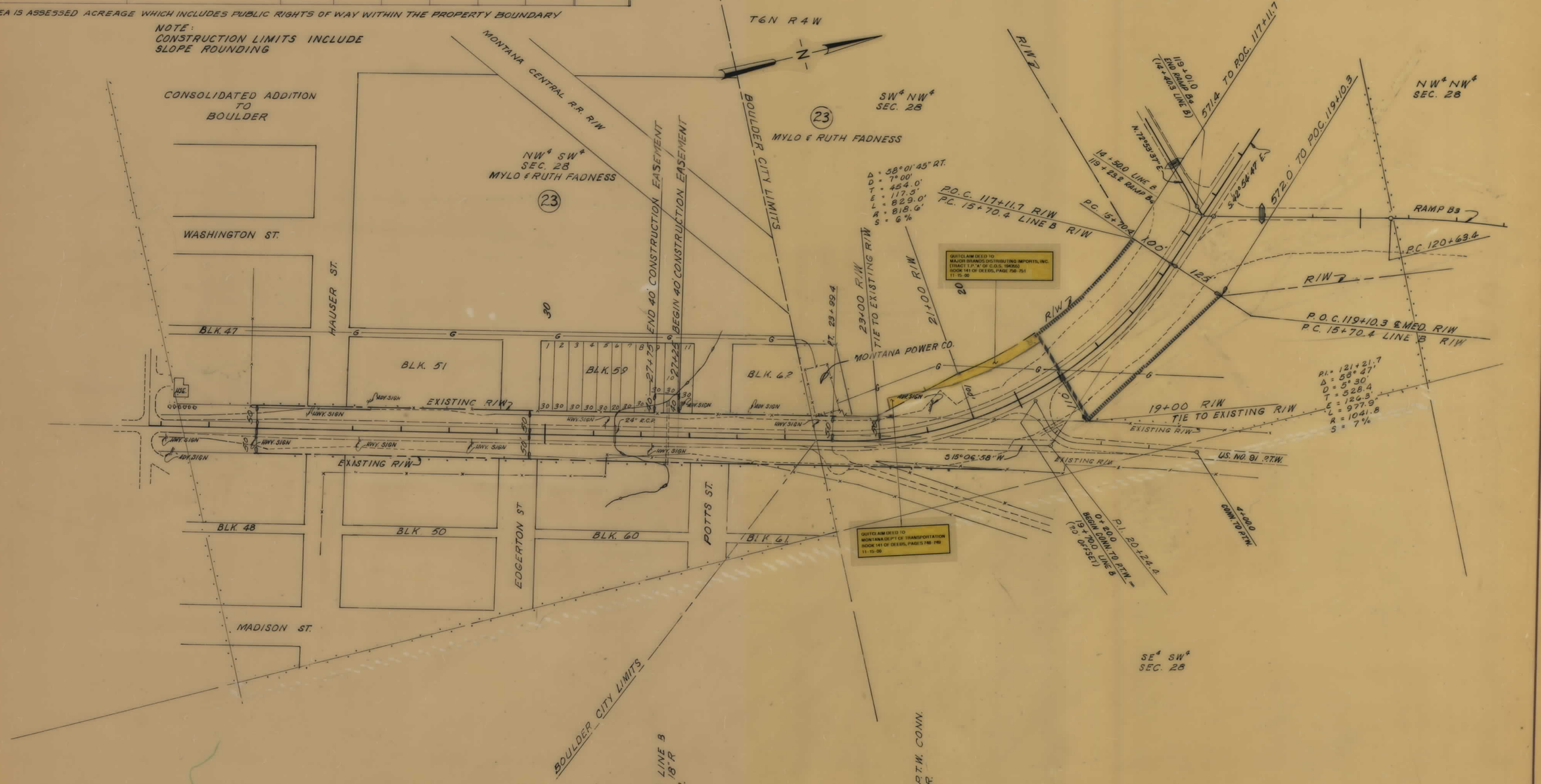

CONSTRUCTION LIMITS	STATE OF MONTANA
TOP OF CUT ———	STATE HIGHWAY COMMISSION
TOE OF FILL - - - - - -	LAND REQUIRED FOR RIGHT OF WAY
MAP TRANS. TO R/W ———	JEFFERSON COUNTY
MAP REVISED ———	
B.P.R. APPROVAL 9-1-69, 3-10-70 - 8-25-70, 8-3-70, 10-1-70	SCALE 1" = 100' MAP COMPLETED

Rebuild Aug. 1, 1969

I 15-3(14)155 SHT 7 OF 26

FED. ROAD DIST. NO.	STATE OF MONTANA	FED. AID PROJECT NUMBERS CONST. NO.	R/W NO.	STATE NO.	SHEET NO.	TOTAL SHEETS
8		I-15-3(20)155	I-15-3(14)155	8153-14	8	26

BOULDER HILL NORTH & SOUTH

OWNERSHIPS

PARCEL	NAME	ADDRESS	TOTAL AREA	GROSS R/W AREA	P. T. W. AREA	AREA TO BE ACQUIRED	REMAINDER LEFT	REMAINDER RIGHT	CONST. PERMIT AREA
24	KYLER RANCH CO.	BOULDER, MONT.		61.4	—	61.4	SEE SHEET 10		

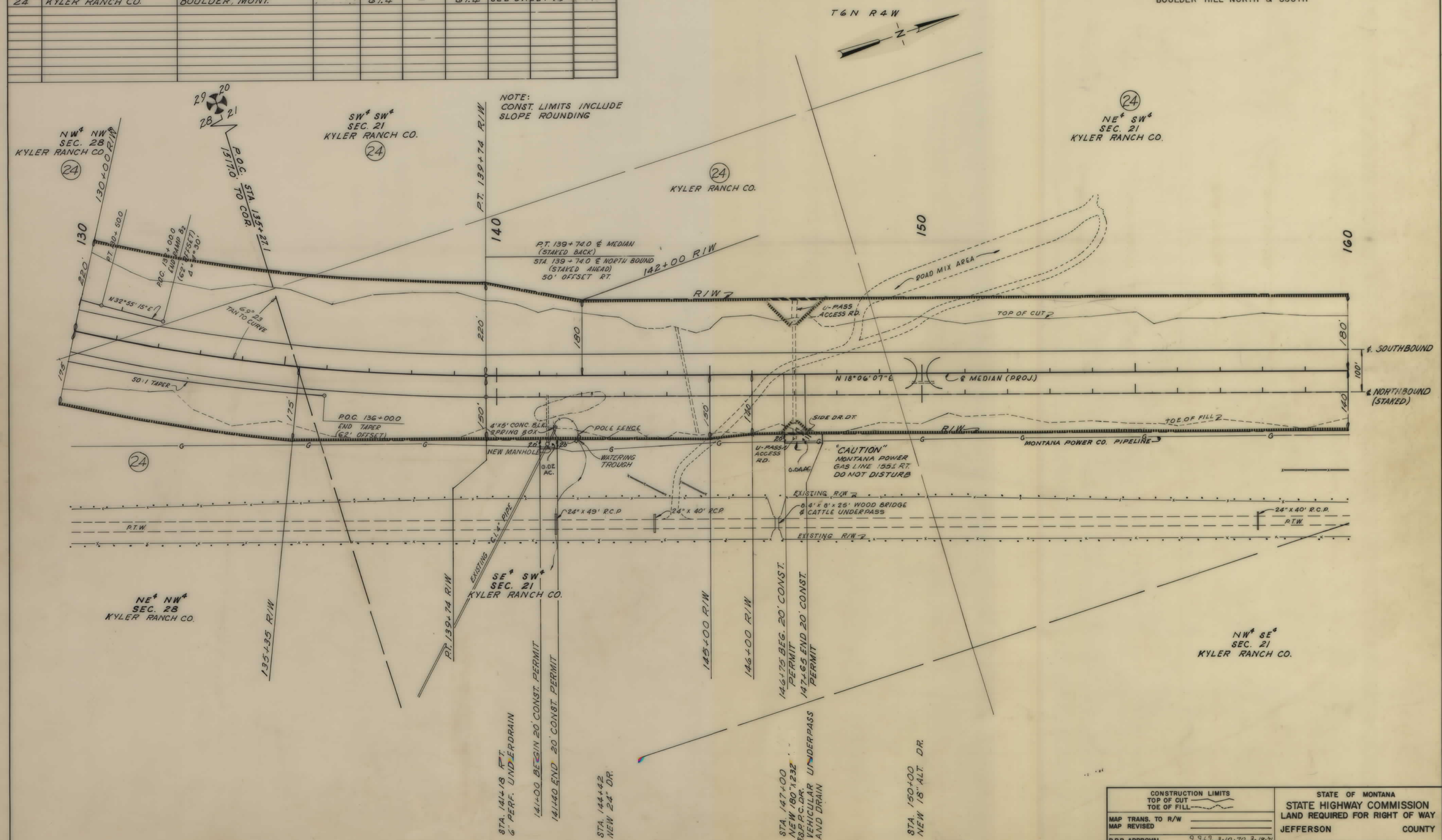

CONSTRUCTION LIMITS	
TOP OF CUT	
TOE OF FILL	
MAP TRANS. TO R/W	
MAP REVISED	
B.P.R. APPROVAL 4-6-71	9.9.69 3-10-70, 3-19-71

STATE OF MONTANA
STATE HIGHWAY COMMISSION
LAND REQUIRED FOR RIGHT OF WAY
JEFFERSON COUNTY
SCALE 1" = 100' MAP COMPLETED

Before Aug 1-16-69

I 15-3(14)155 SHT 8 OF 26

FED. ROAD DIST. NO.	STATE OF MONTANA	FED. AID PROJECT NUMBERS CONST. NO.	R/W NO.	STATE NO.	SHEET NO.	TOTAL SHEETS
8		I-15-3(20)155	I15-3(14)155	8153-14	9	26

BOULDER HILL NORTH & SOUTH

OWNERSHIPS

PARCEL	NAME	ADDRESS	TOTAL AREA	GROSS R/W AREA	P.T.W. AREA	AREA TO BE ACQUIRED	REMAINDER LEFT	REMAINDER RIGHT	CONST. PERMIT AREA
24	KYLER RANCH CO.	BOULDER, MONT.		61.4	–	61.4	SEE SHEET 10		

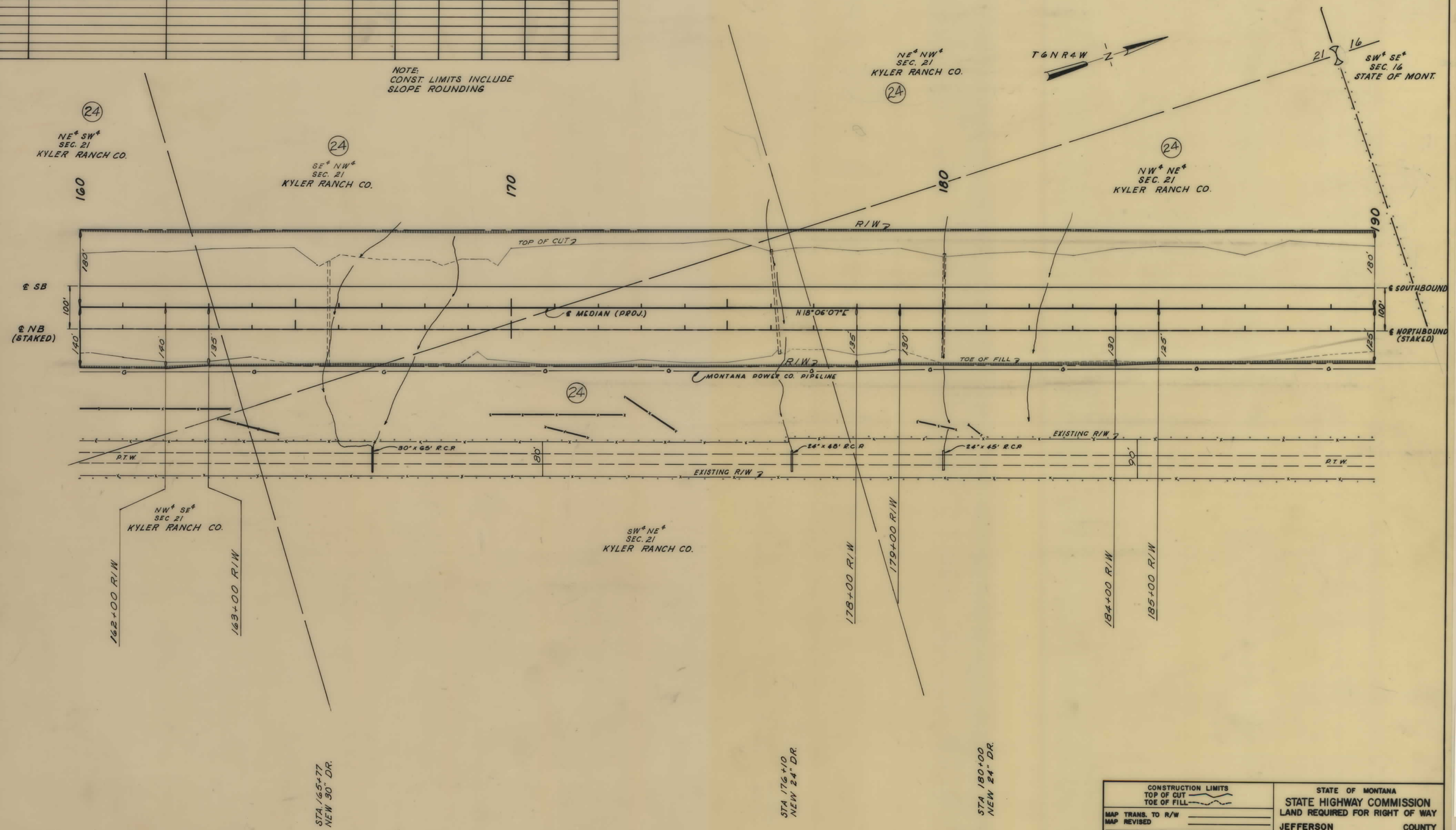

CONSTRUCTION LIMITS	
TOP OF CUT	
TOE OF FILL	
MAP TRANS. TO R/W	
MAP REVISED	
B.P.R. APPROVAL 4-6-71	9-9-69 3-10-70

STATE OF MONTANA
STATE HIGHWAY COMMISSION
LAND REQUIRED FOR RIGHT OF WAY
JEFFERSON COUNTY
SCALE 1" = 100' MAP COMPLETED

Before App 1-16-69

I 15-3(14)155 SHT 9 OF 26

FED. ROAD DIST. NO.	STATE OF MONTANA	FED. AID PROJECT NUMBERS CONST. NO.	R/W NO.	STATE NO.	SHEET NO.	TOTAL SHEETS
8		I-15-3(20)155	I15-3(14)155	8153-14	10	26

BOULDER HILL NORTH & SOUTH

OWNERSHIPS

PARCEL	NAME	ADDRESS	TOTAL AREA	GROSS R/W AREA	P.T.W. AREA	AREA TO BE ACQUIRED	REMAINDER LEFT	REMAINDER RIGHT	CONST. EASEMENT AREA	CONST. PERMIT AREA
24	KYLER RANCH CO.	BOULDER, MONT.		61.4	—	61.4	SEE BELOW			0.06
25	STATE OF MONTANA			29.3		29.3	SEE SHEET 11		0.2	0.5
22 & 24	KYLER RANCH CO.	BOULDER, MONT.	1765.9	74.1		74.1	931.4	760.4		0.06

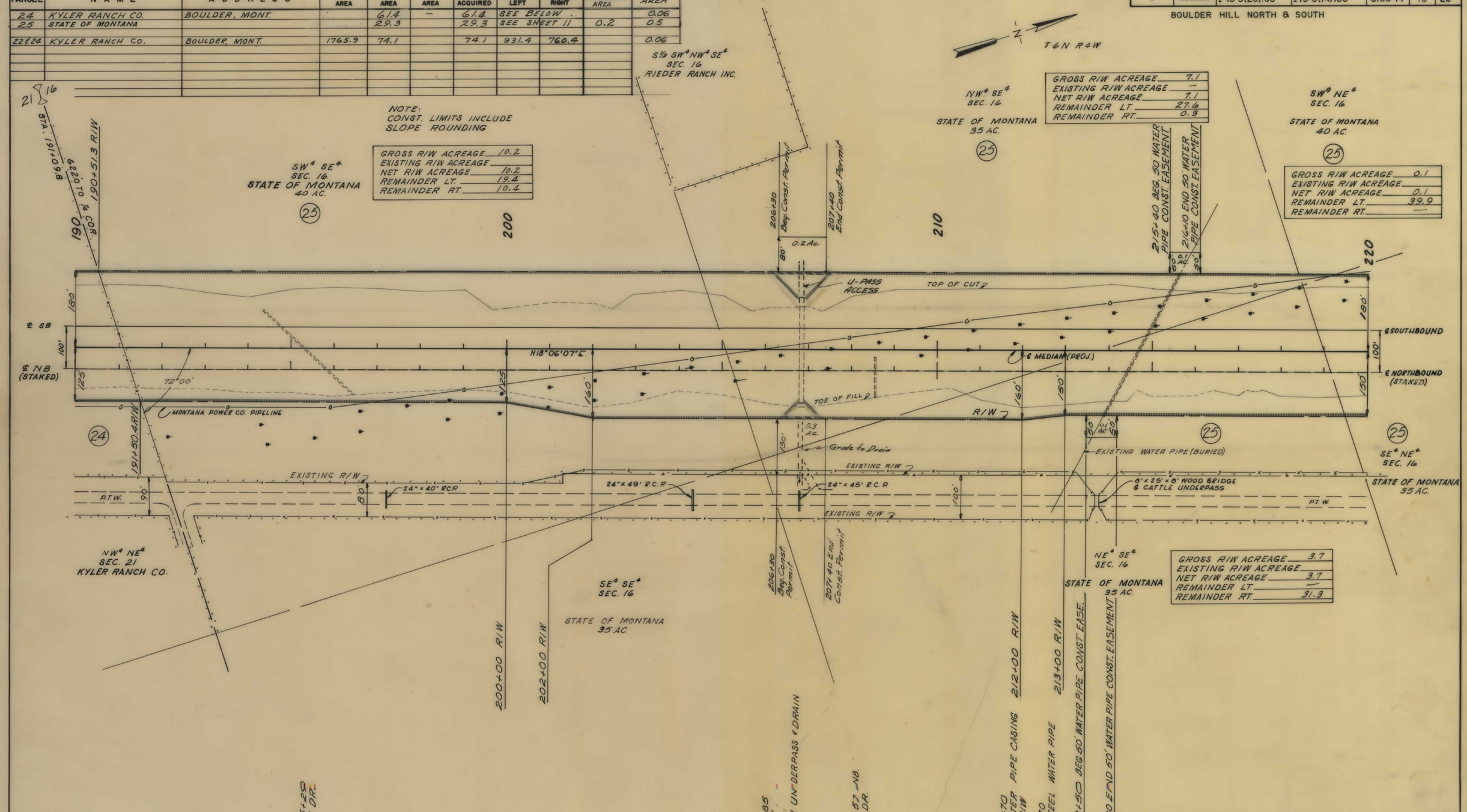

CONSTRUCTION LIMITS
TOP OF CUT
TOE OF FILL

MAP TRANS. TO R/W
MAP REVISED

B.P.R. APPROVAL 2-10-71, 4-6-71 9.9.69 3-10-70, 3-19-71

Before App. 1-16-69

STATE OF MONTANA
STATE HIGHWAY COMMISSION
LAND REQUIRED FOR RIGHT OF WAY
JEFFERSON COUNTY
SCALE 1" = 100' MAP COMPLETED

I 15-3(14)155 SHT 10 OF 26

FED. ROAD DIST. NO.	STATE OF MONTANA	FED. AID PROJECT NUMBERS CONST. NO.	R/W NO.	STATE NO.	SHEET NO.	TOTAL SHEETS
8		I-15-3(20)155	I15-3(14)155	8153-14	11	26

BOULDER HILL NORTH & SOUTH

OWNERSHIPS

PARCEL	NAME	ADDRESS	TOTAL AREA	GROSS R/W AREA	P.T.W. AREA	AREA TO BE ACQUIRED	REMAINDER LEFT	REMAINDER RIGHT	CONST. EASEMENT AREA
25	STATE OF MONTANA			29.3	—	29.3			
26	RIEDER RANCH INC.	BOULDER, MONT.	5.0	2.4	-	2.4	2.6	—	
27	STATE OF MONTANA			2.8	—	2.8			
28	RIEDER RANCH INC.	BOULDER, MONT.		2.6	—	2.6	SEE SHEET 12		
29	STATE OF MONTANA			5.3	—	5.3			
30	RIEDER RANCH INC.	BOULDER, MONT.		11.2	—	11.2	SEE SHEET 12		
25,27,29	STATE OF MONTANA		610.0	37.4	-	37.4	464.4	108.2	0.2

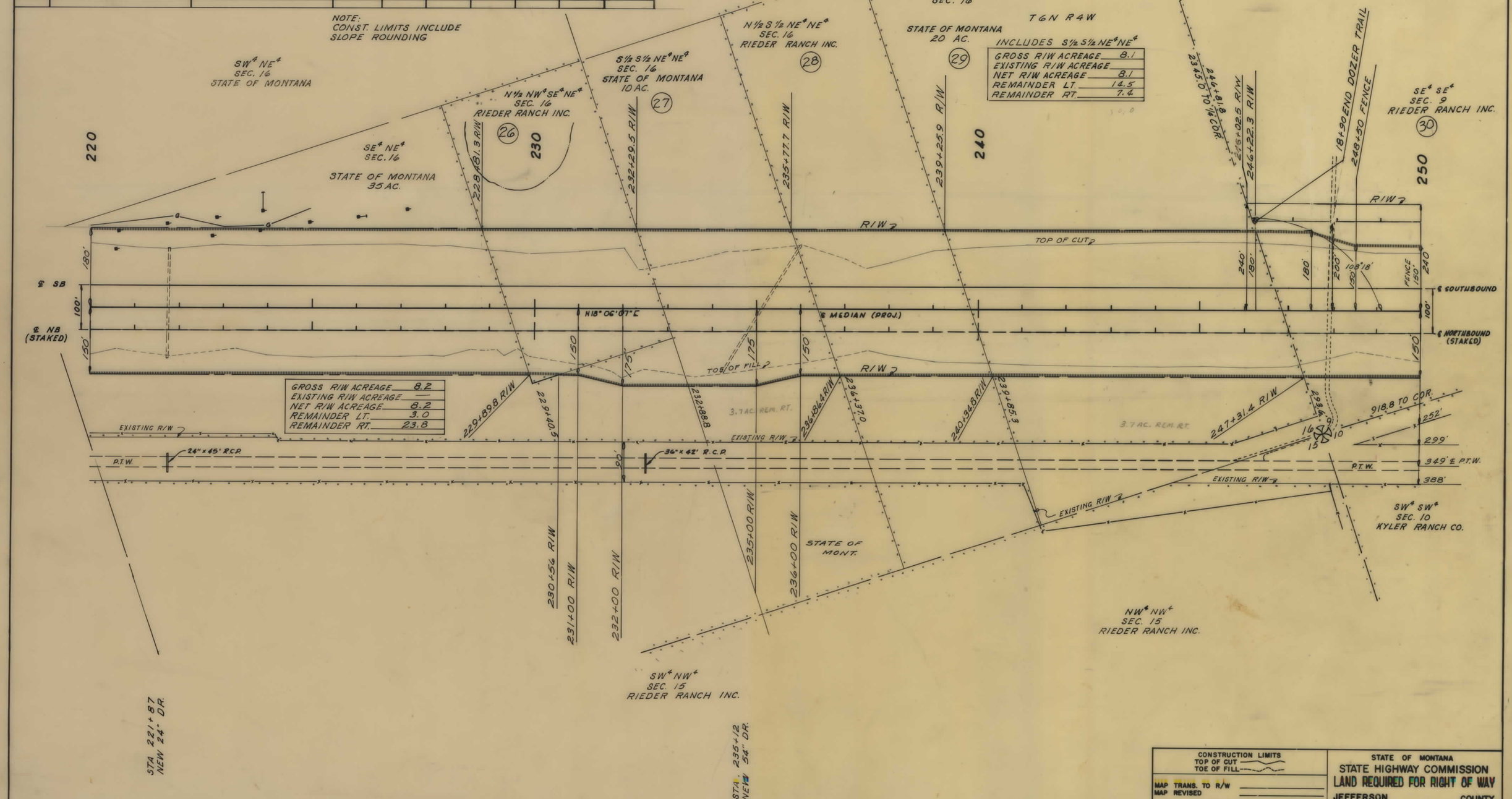

CONSTRUCTION LIMITS
TOP OF CUT
TOE OF FILL

MAP TRANS. TO R/W
MAP REVISED

B.P.R. APPROVAL 2-10-71 9-9-69 3-10-70 4-1-71

STATE OF MONTANA
STATE HIGHWAY COMMISSION
LAND REQUIRED FOR RIGHT OF WAY
JEFFERSON COUNTY
SCALE 1" = 100' MAP COMPLETED

Before Aug 1-16-69

I 15-3(14)155 SHT 11 OF 26

FED. ROAD DIST. NO.	STATE OF MONTANA	FED. AID PROJECT NUMBERS CONST. NO.	R/W NO.	STATE NO.	SHEET NO.	TOTAL SHEETS
8		I-15-3(20)155	I15-3(14)155	8153-14	12	26

BOULDER HILL NORTH & SOUTH

OWNERSHIPS

PARCEL	NAME	ADDRESS	TOTAL AREA	GROSS R/W AREA	R.T.W. AREA	AREA TO BE ACQUIRED	REMAINDER LEFT	REMAINDER RIGHT
30	RIEDER RANCH INC.	BOULDER, MONT.		11.2	—	11.2		
31	KYLER RANCH CO.	BOULDER, MONT.			SEE	SHEET	15 & 17	
28, 30	RIEDER RANCH INC.	BOULDER, MONT.	1844.0	14.1	—	14.1	985.3	844.6

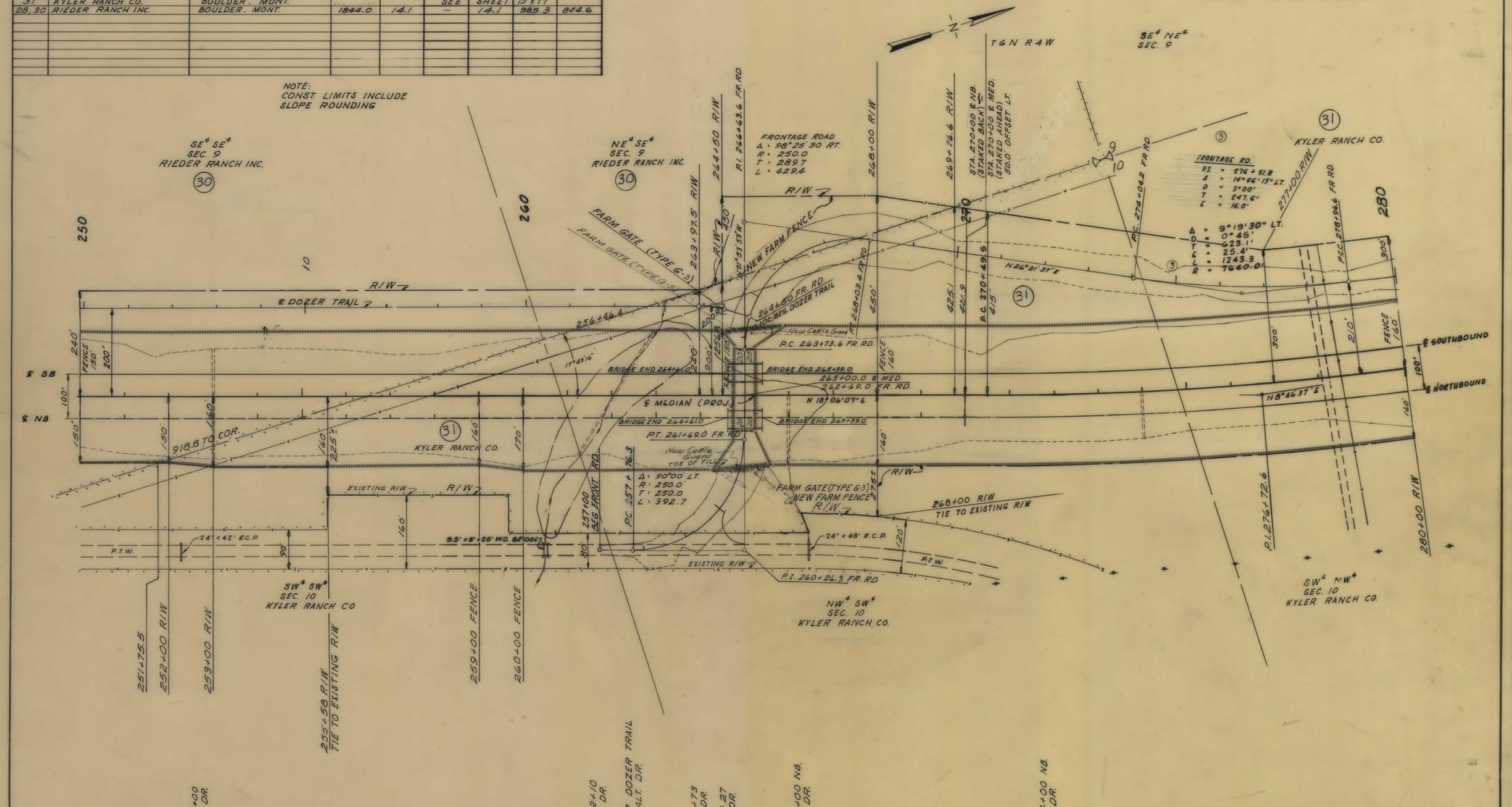

CONSTRUCTION LIMITS	STATE OF MONTANA
TOP OF CUT / TOE OF FILL	STATE HIGHWAY COMMISSION
MAP TRANS. TO R/W	LAND REQUIRED FOR RIGHT OF WAY
MAP REVISED	JEFFERSON COUNTY
B.P.R. APPROVAL 7-29-71	3-10-70, 11-1-71
	SCALE 1" = 100' MAP COMPLETED

I 15-3(14)155 SHT 12 OF 26

FED. ROAD DIST. NO.	STATE OF MONTANA	FED. AID PROJECT NUMBERS CONST. NO.	R/W NO.	STATE NO.	SHEET NO.	TOTAL SHEETS
8		I-15 3(20).55	I-15-3(14)155	8153-14	13	26

BOULDER HILL NORTH & SOUTH

OWNERSHIPS

PARCEL	NAME	ADDRESS	TOTAL AREA	GROSS R/W AREA	P. T. W. AREA	AREA TO BE ACQUIRED	REMAINDER LEFT	REMAINDER RIGHT	CONST. PERMIT AREA
31	KYLER RANCH CO.	BOULDER, MONT.			SEE	SHEET	15 & 17		0.5

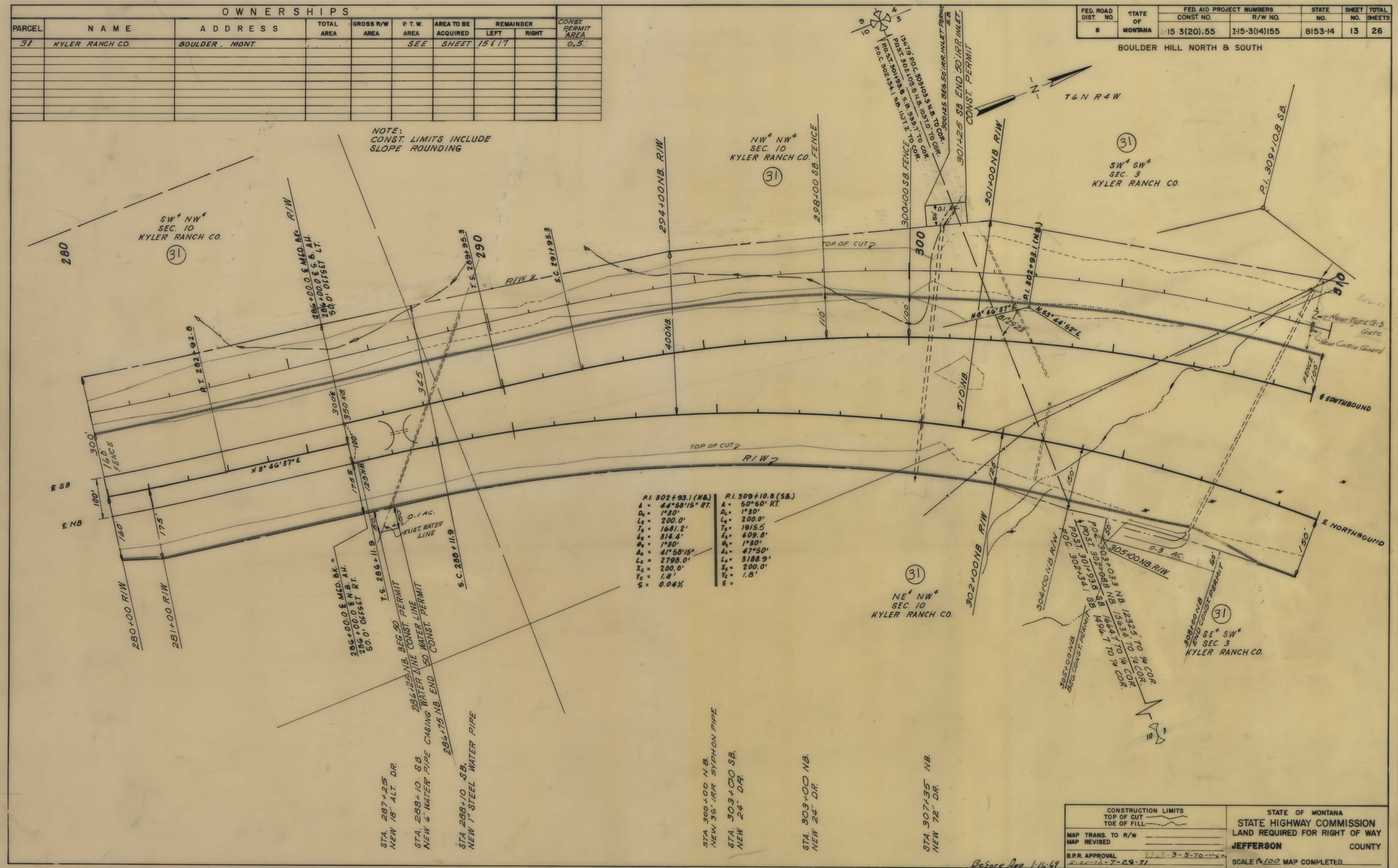

P.I. 302+93.1 (N.B.)		P.I. 309+10.8 (S.B.)	
Δ =	44°58'15" RT.	Δ =	50°50' RT.
D_c =	1°30'	D_c =	1°30'
L_s =	200.0'	L_s =	200.0'
T_s =	1681.2'	T_s =	1915.5
E_s =	314.4'	E_s =	409.8'
θ_s =	1°30'	θ_s =	1°30'
Δ_c =	41°58'15"	Δ_c =	47°50'
L_c =	2798.0'	L_c =	3188.9'
X_c =	200.0'	X_c =	200.0'
Y_c =	1.8'	Y_c =	1.8'
S =	0.04%	S =	

CONSTRUCTION LIMITS	STATE OF MONTANA
TOP OF CUT	STATE HIGHWAY COMMISSION
TOE OF FILL	LAND REQUIRED FOR RIGHT OF WAY
MAP TRANS. TO R/W	JEFFERSON COUNTY
MAP REVISED	
B.P.R. APPROVAL 9-9-69 - 3-5-70 - 11-6-70 5-25-70 - 7-29-71	SCALE 1" = 100 MAP COMPLETED

Before App 1-16-69

I 15-3(14)155 SHT 13 OF 26

FED. ROAD DIST. NO.	STATE OF	FED. AID PROJECT NUMBERS		STATE	SHEET	TOTAL
		CONST. NO.	R/W NO.	NO.	NO.	SHEETS
8	MONTANA	I-15-3(20)155	I-15-3(14)155	8153-14	14	26

BOULDER HILL NORTH & SOUTH

OWNERSHIPS

PARCEL	NAME	ADDRESS	TOTAL AREA	GROSS R/W AREA	P. T. W. AREA	AREA TO BE ACQUIRED	REMAINDER LEFT	REMAINDER RIGHT
31	KYLER RANCH CO.	BOULDER, MONT.		SEE	SHEET	15 & 17		

NOTE:
CONST. LIMITS INCLUDE
SLOPE ROUNDING

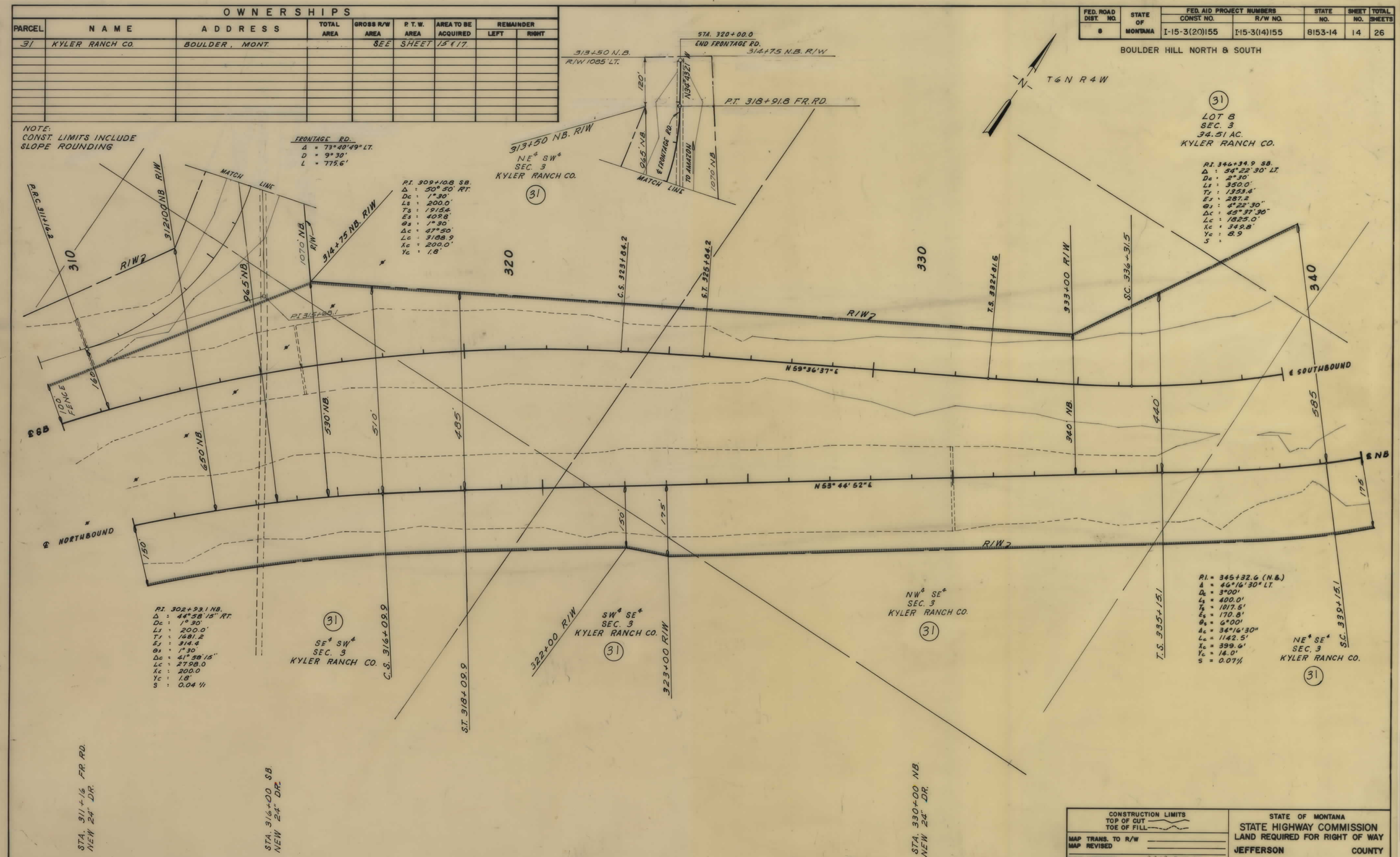

CONSTRUCTION LIMITS	STATE OF MONTANA
TOP OF CUT ———	STATE HIGHWAY COMMISSION
TOE OF FILL - - - -	LAND REQUIRED FOR RIGHT OF WAY
MAP TRANS. TO R/W	JEFFERSON COUNTY
MAP REVISED	
B.P.R. APPROVAL 9.2.69 3-10-70	SCALE 1"=100' MAP COMPLETED

Before Rep 1-16-69

I 15-3(14)155 SHT 14 OF 26

FED. ROAD DIST. NO.	STATE OF MONTANA	FED. AID PROJECT NUMBERS CONST. NO.	FED. AID PROJECT NUMBERS R/W NO.	STATE NO.	SHEET NO.	TOTAL SHEETS
8		I-15-3(20)155	I-15-3(14)155	8153-14	15	26

BOULDER HILL NORTH & SOUTH

OWNERSHIPS

PARCEL	NAME	ADDRESS	TOTAL AREA	GROSS R/W AREA	P. T. W. AREA	AREA TO BE ACQUIRED	REMAINDER LEFT	REMAINDER RIGHT	CONST. PERMIT AREA
31	KYLER RANCH CO.	BOULDER MONT.		138.7	—	138.7	SEE SHEET 17		
32	U.S.A.			9.9	—	9.9			0.2
33	KYLER RANCH CO.			SEE	SHEET	17			

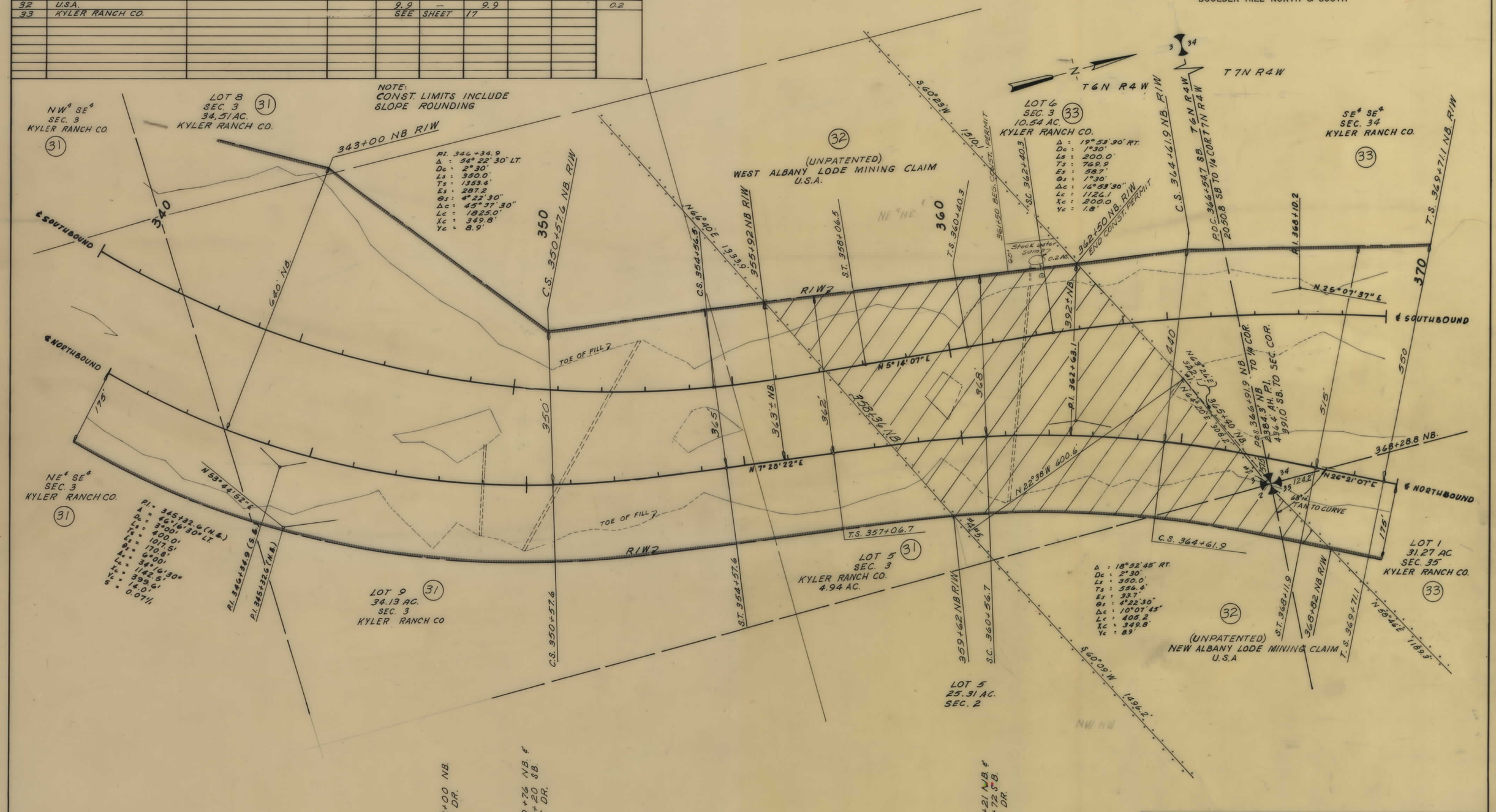

CONSTRUCTION LIMITS	STATE OF MONTANA
TOP OF CUT / TOE OF FILL	STATE HIGHWAY COMMISSION
MAP TRANS. TO R/W	LAND REQUIRED FOR RIGHT OF WAY
MAP REVISED	JEFFERSON COUNTY
B.P.R. APPROVAL 7-29-71	SCALE 1" = 100' MAP COMPLETED

Before App. 1-14-69

I 15-3(14)155 SHT 15 OF 26

FED. ROAD DIST. NO.	STATE OF MONTANA	FED. AID PROJECT NUMBERS CONST. NO.	R/W NO.	STATE NO.	SHEET NO.	TOTAL SHEETS
8		I-15-3(20)155 I-15-3(21)162	I-15-3(14)155	8153-14	16	26

BOULDER HILL NORTH & SOUTH

OWNERSHIPS

PARCEL	NAME	ADDRESS	TOTAL AREA	GROSS R/W AREA	P. T. W. AREA	AREA TO BE ACQUIRED	REMAINDER LEFT	REMAINDER RIGHT	CONST. PERMIT AREA
33	KYLER RANCH CO.	BOULDER, MONT.		SEE SHEET 17					0.03

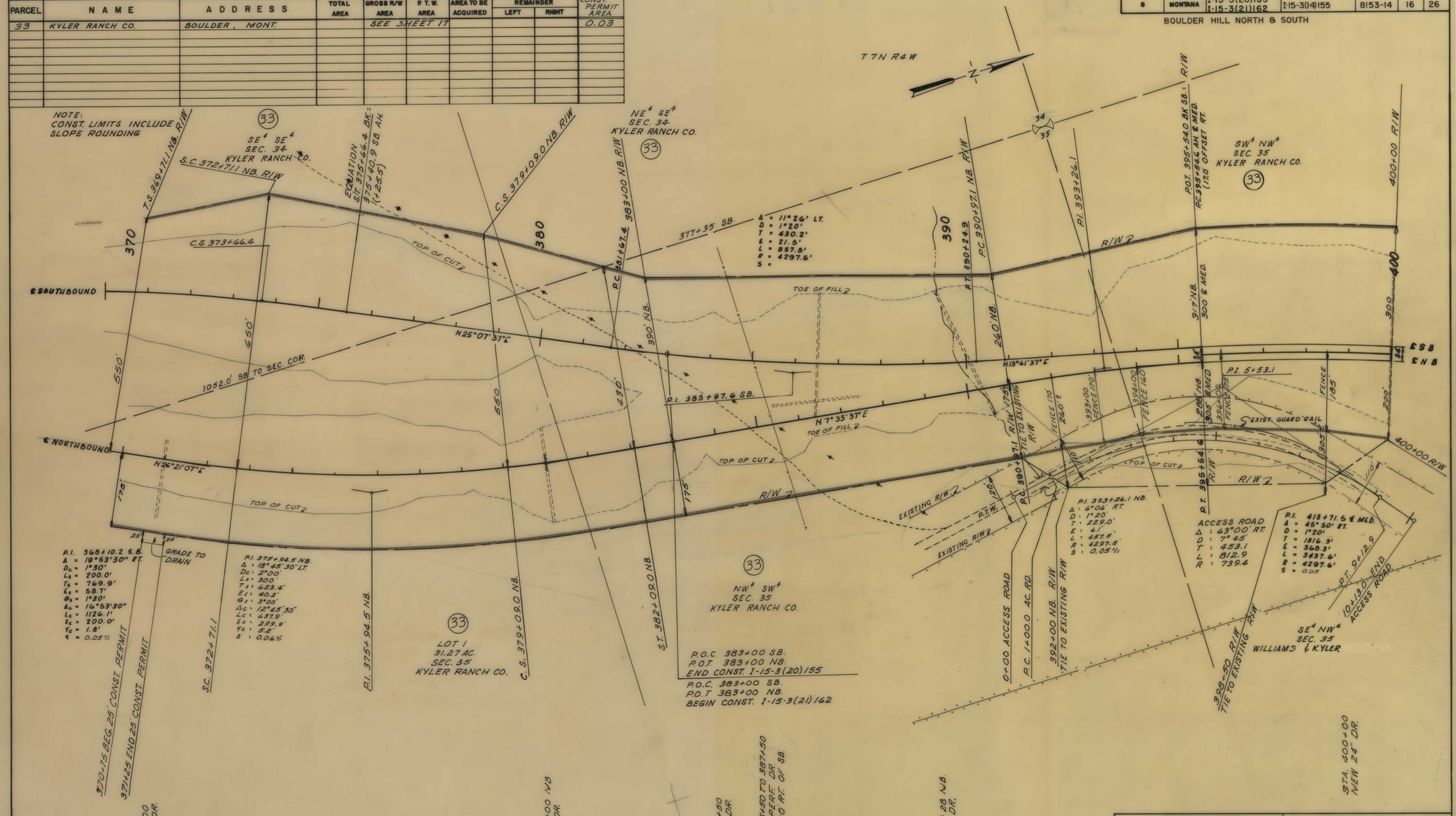

CONSTRUCTION LIMITS	STATE OF MONTANA
TOP OF CUT TOE OF FILL	STATE HIGHWAY COMMISSION LAND REQUIRED FOR RIGHT OF WAY
MAP TRANS. TO R/W MAP REVISED	JEFFERSON COUNTY
B.P.R. APPROVAL 2-26-7 3-10-70	SCALE 1"=100' MAP COMPLETED

Before App 1-16-69

I 15-3(14)155 SHT 16 OF 26

FED. ROAD DIST. NO.	STATE OF MONTANA	FED. AID PROJECT NUMBERS CONST. NO.	R/W NO.	STATE NO.	SHEET NO.	TOTAL SHEETS
8		I 15-3(21)162	I 15-3(14)155	8153-14	17	26

BOULDER HILL NORTH & SOUTH

OWNERSHIPS

PARCEL	NAME	ADDRESS	TOTAL AREA	GROSS R/W AREA	P. T. W. AREA	AREA TO BE ACQUIRED	REMAINDER LEFT	REMAINDER RIGHT	CONST. PERMIT AREA
33	KYLER RANCH CO.	BOULDER, MONT.		63.2	1.7	61.5			
34	GLEN KYLER & CARTER WILLIAMS	BOULDER, MONT.		27.2	2.9	24.3	1.2		
35	ALBERT A. ERICKSON	JEFFERSON CITY, MONT.			SEE	SHEET	19		
22,24									
31 & 33	KYLER RANCH CO.	BOULDER, MONT.	4157.2	276.0	1.7	274.3	2505.3	1375.9	1.9

2.8 AC. ACCESS ROAD R/W INCLUDED IN TOTAL R/W AREA

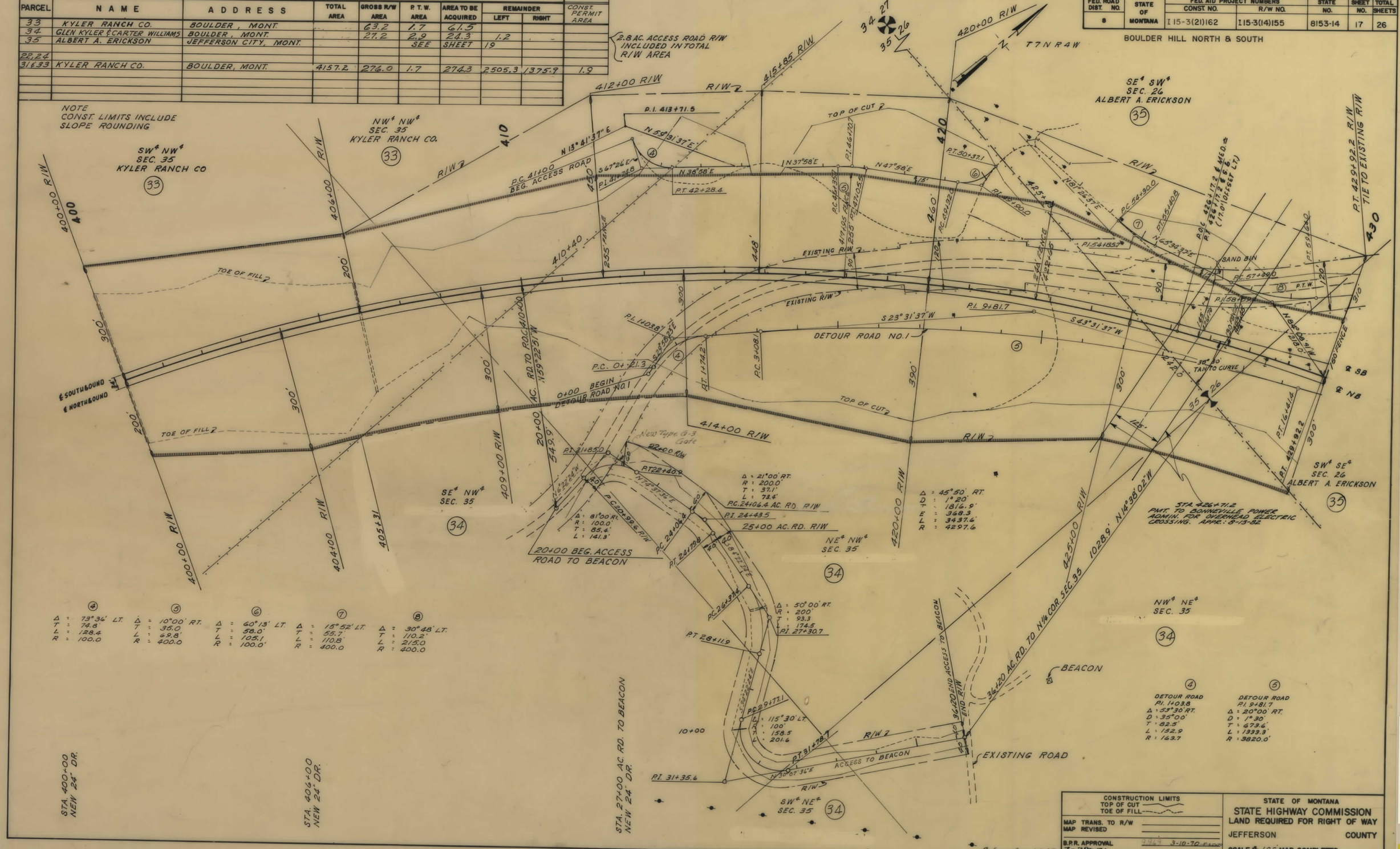

CONSTRUCTION LIMITS
TOP OF CUT
TOE OF FILL

MAP TRANS. TO R/W
MAP REVISED

B.P.R. APPROVAL 3-10-70

STATE OF MONTANA
STATE HIGHWAY COMMISSION
LAND REQUIRED FOR RIGHT OF WAY
JEFFERSON COUNTY

SCALE 1" = 100' MAP COMPLETED

I 15-3(14)155 SHT 17 OF 26

FED. ROAD DIST. NO.	STATE OF MONTANA	FED. AID PROJECT NUMBERS CONST. NO.	R/W NO.	STATE NO.	SHEET NO.	TOTAL SHEETS
8		I 15-3(21)162	I15-3(14)155	8153-14	18	26

BOULDER HILL NORTH & SOUTH

OWNERSHIPS

PARCEL	NAME	ADDRESS	TOTAL AREA	GROSS R/W AREA	P. T. W. AREA	AREA TO BE ACQUIRED	REMAINDER LEFT	REMAINDER RIGHT
35	ALBERT A. ERICKSON	JEFFERSON CITY, MONT.		SEE	SHEET	19		

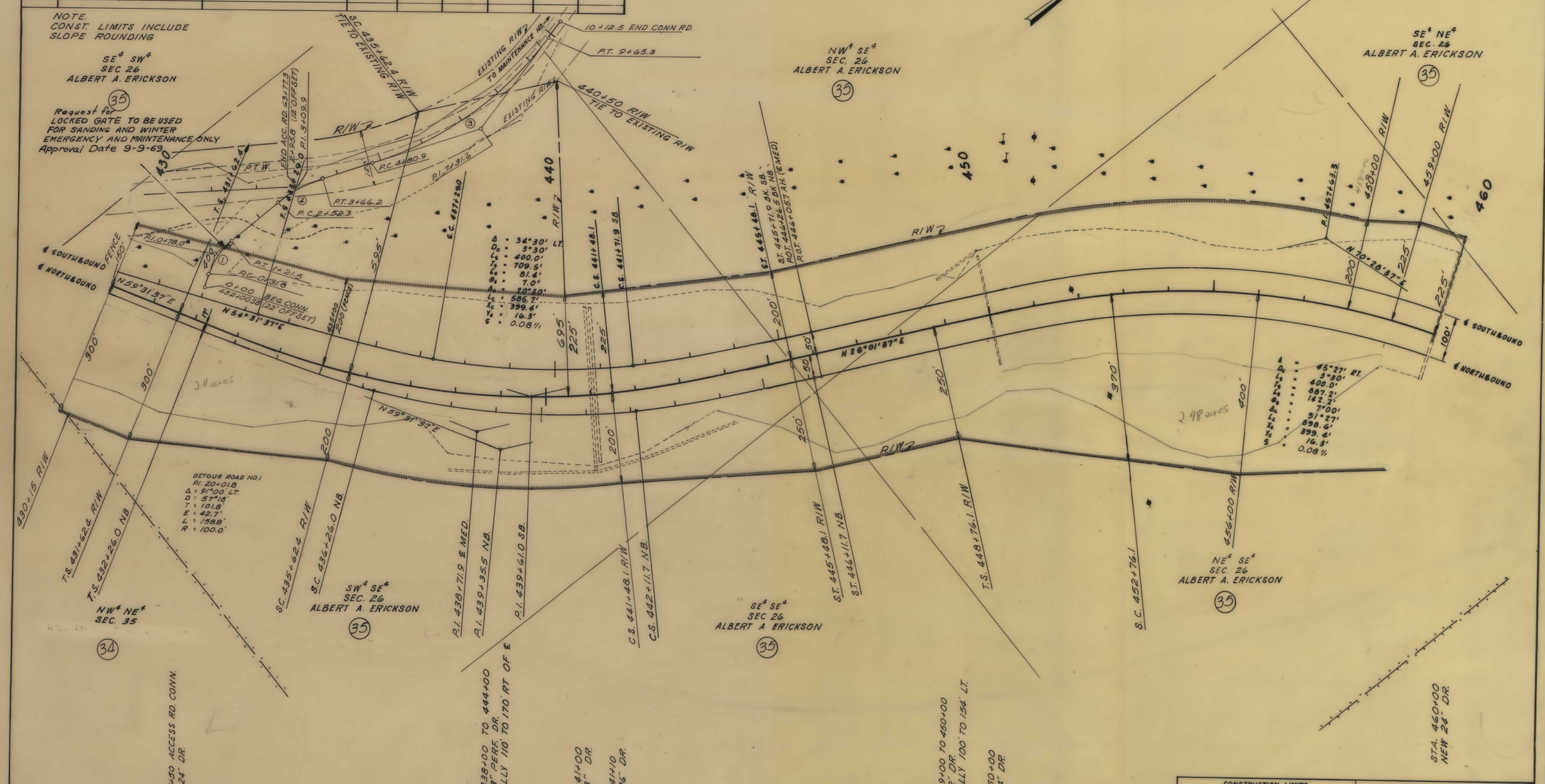

CONSTRUCTION LIMITS TOP OF CUT / TOE OF FILL	STATE OF MONTANA STATE HIGHWAY COMMISSION LAND REQUIRED FOR RIGHT OF WAY
MAP TRANS. TO R/W	JEFFERSON COUNTY
MAP REVISED	
B.P.R. APPROVAL 9769 3-10-70	

I 15-3(14)155 SHT 18 OF 26

FED. ROAD DIST. NO.	STATE OF MONTANA	FED. AID PROJECT NUMBERS CONST. NO.	R/W NO.	STATE NO.	SHEET NO.	TOTAL SHEETS
8		I 15-3(21)162	I 15-3(14)155	8153-14	19	26

BOULDER HILL NORTH & SOUTH

OWNERSHIPS

PARCEL	NAME	ADDRESS	TOTAL AREA	GROSS R/W AREA	P. T. W. AREA	AREA TO BE ACQUIRED	REMAINDER LEFT	REMAINDER RIGHT
35	ALBERT A. ERICKSON	JEFFERSON CITY, MONT.	309.0	56.8	4.9	51.9	188.4	63.8
36	GLEN KYLER & CARTER WILLIAMS	BOULDER, MONT.		27.8	3.8	24.0	9.6	
37	EDWIN ERICKSON	JEFFERSON CITY, MONT.			SEE	SHEET	22	

NOTE:
CONST. LIMITS INCLUDE
SLOPE ROUNDING

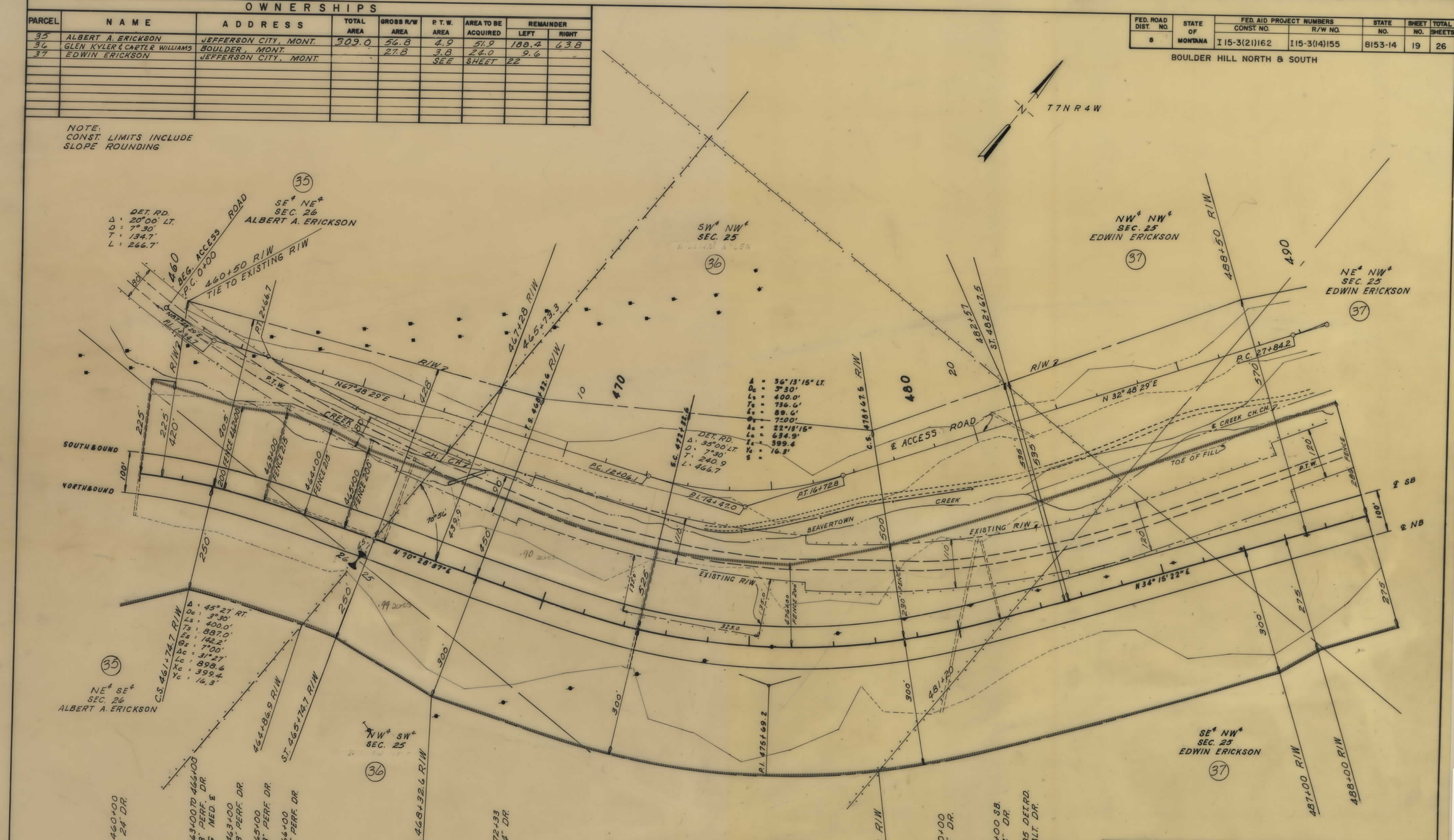

CONSTRUCTION LIMITS	STATE OF MONTANA
TOP OF CUT / TOE OF FILL	STATE HIGHWAY COMMISSION
MAP TRANS. TO R/W	LAND REQUIRED FOR RIGHT OF WAY
MAP REVISED	JEFFERSON COUNTY
B.P.R. APPROVAL	

I 15-3(14)155 SHT 19 OF 26

FED. ROAD DIST. NO.	STATE OF MONTANA	FED. AID PROJECT NUMBERS CONST. NO.	R/W NO.	STATE NO.	SHEET NO.	TOTAL SHEETS
8		I 15-3(21)162	I 15-3(14)155	8153-14	20	26

BOULDER HILL NORTH & SOUTH

OWNERSHIPS

PARCEL	NAME	ADDRESS	TOTAL AREA	GROSS R/W AREA	P. T. W. AREA	AREA TO BE ACQUIRED	REMAINDER LEFT	REMAINDER RIGHT
37	EDWIN ERICKSON	JEFFERSON CITY, MONT.		SEE	SHEET	22		

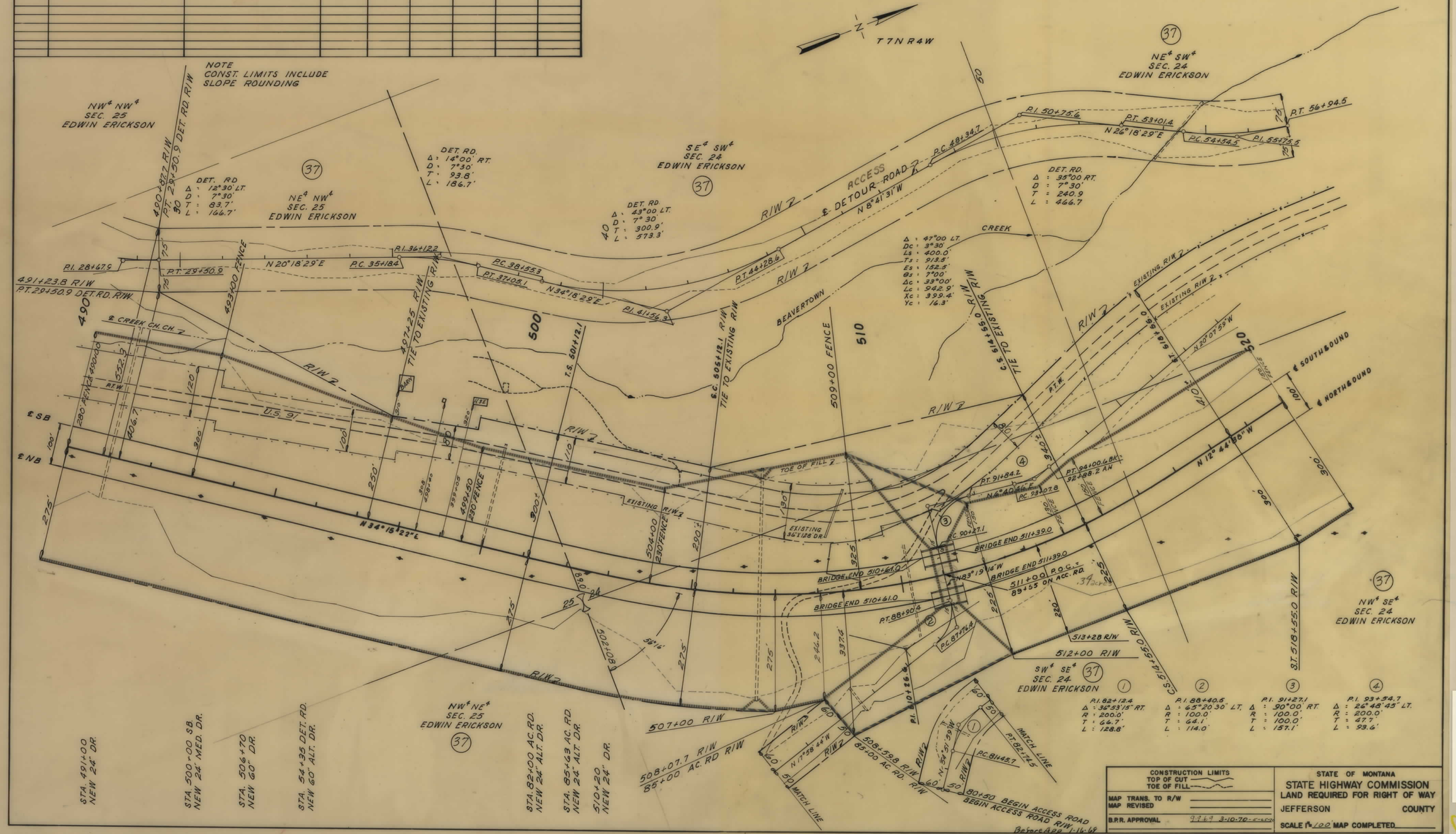

I 15-3(14)155 SHT 20 OF 26

FED. ROAD DIST. NO.	STATE OF MONTANA	FED. AID PROJECT NUMBERS CONST. NO.	R/W NO.	STATE NO.	SHEET NO.	TOTAL SHEETS
8		I 15-3(21)162	I 15-3(14)155	8153-14	21	26

BOULDER HILL NORTH & SOUTH

OWNERSHIPS

PARCEL	NAME	ADDRESS	TOTAL AREA	GROSS R/W AREA	P. T. W. AREA	AREA TO BE ACQUIRED	REMAINDER LEFT	REMAINDER RIGHT	CONST. EASE. - AREA
37	EDWIN ERICKSON	JEFFERSON CITY, MONT.		SEE	SHEET	22			1.0
38	GLEN KYLER & CARTER WILLIAMS	BOULDER, MONT.	40.0	SEE	SHEET	22			

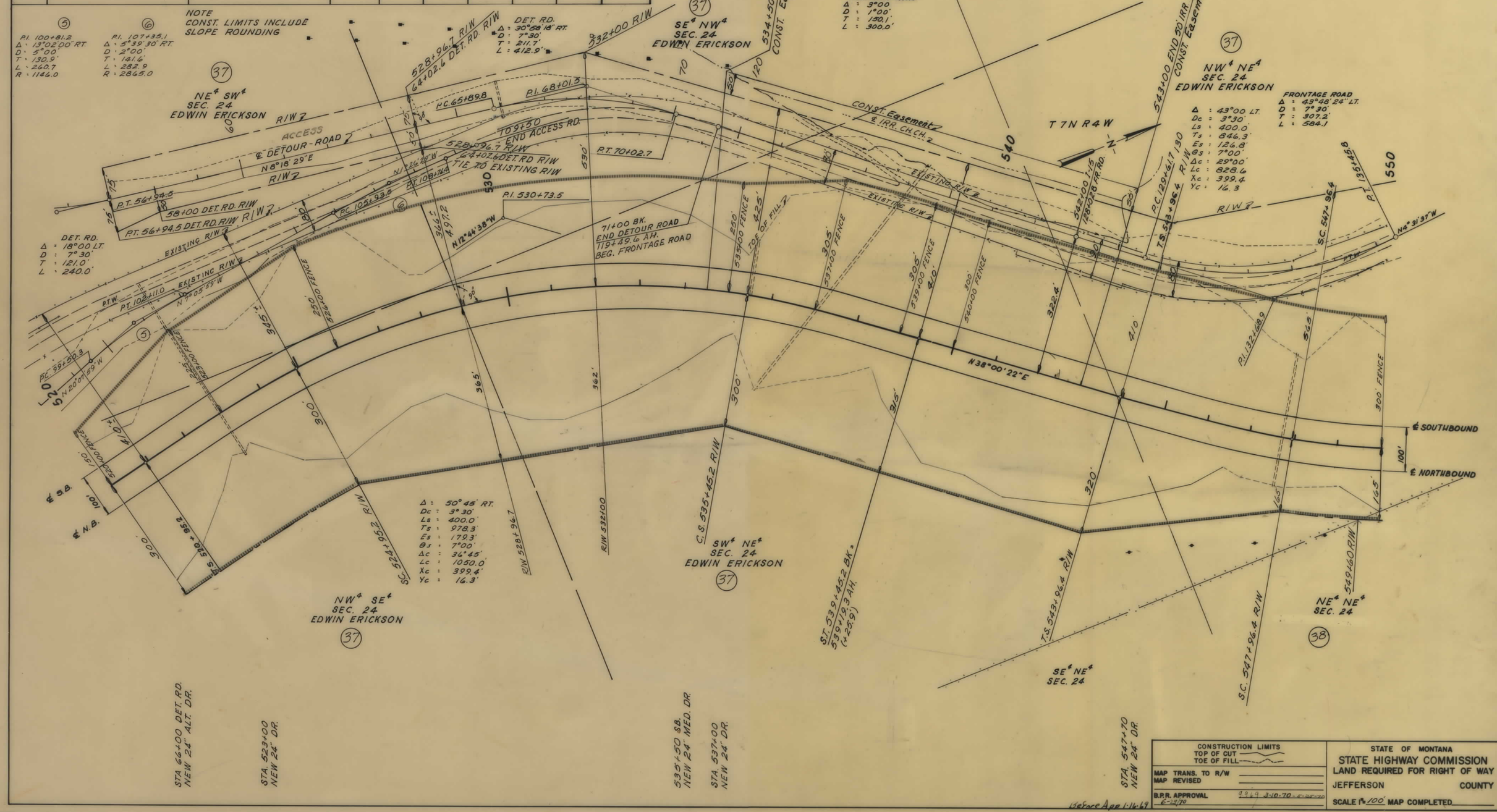

I 15-3(14)155 SHT 21 OF 26

FED. ROAD DIST. NO.	STATE OF MONTANA	FED. AID PROJECT NUMBERS		STATE NO.	SHEET NO.	TOTAL SHEETS
		CONST. NO.	R/W NO.			
8		I 15-3(21)162	I 15-3(14)155	8153-14	22	26

BOULDER HILL NORTH & SOUTH

OWNERSHIPS

PARCEL	NAME	ADDRESS	TOTAL AREA	GROSS R/W AREA	P. T. W. AREA	AREA TO BE ACQUIRED	REMAINDER LEFT	REMAINDER RIGHT	CONST. EASE AREA
37	EDWIN ERICKSON	JEFFERSON CITY, MONT.	647.0	130.6	15.6	115.0	257.2	259.2	1.0
38	GLEN KYLER & CARTER WILLIAMS	BOULDER, MONT.		3.5	—	3.5	—	—	
39	ALBERT A. ERICKSON	JEFFERSON CITY, MONT.		SEE	SHEET	23			
34, 36, 38	GLEN KYLER & CARTER WILLIAMS		4233.7	58.5	6.7	51.8	10.8	4164.4	

{11.5 AC. DETOUR ROAD R/W INCLUDED IN TOTAL
1.1 AC. ACCESS ROAD R/W INCLUDED IN TOTAL

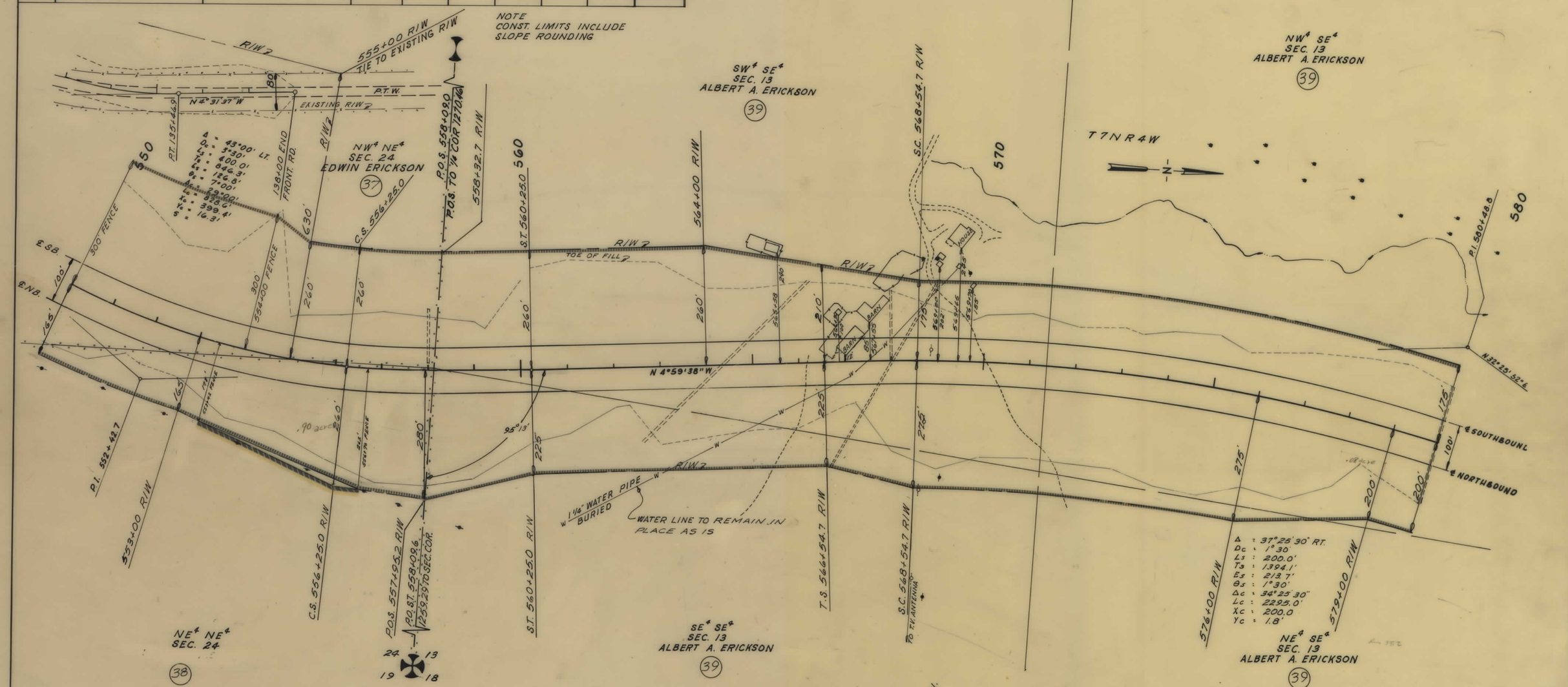

CONSTRUCTION LIMITS	STATE OF MONTANA
TOP OF CUT ———	STATE HIGHWAY COMMISSION
TOE OF FILL ———	LAND REQUIRED FOR RIGHT OF WAY
MAP TRANS. TO R/W	JEFFERSON COUNTY
MAP REVISED	
B.P.R. APPROVAL 9-9-69 3-10-70, 6-29-70 5-17-74	SCALE 1" = 100' MAP COMPLETED

Before Dec 1-16-68

I 15-3(14)155 SHT 22 OF 26

FED. ROAD DIST. NO.	STATE OF MONTANA	FED. AID PROJECT NUMBERS CONST. NO.	R/W NO.	STATE NO.	SHEET NO.	TOTAL SHEETS
8		I15-3(21)162	I15-3(14)155	8153-14	23	26

BOULDER HILL NORTH & SOUTH

OWNERSHIPS

PARCEL	NAME	ADDRESS	TOTAL AREA	GROSS R/W AREA	P. T. W. AREA	AREA TO BE ACQUIRED	REMAINDER LEFT	REMAINDER RIGHT
39	ALBERT A. ERICKSON	JEFFERSON CITY, MONT.	269.0	27.1	—	27.1	53.8	188.1
40	U.S.A.			5.0	—	5.0		
1	A.W. & EDITH MADISON	JEFFERSON CITY, MONT.		45.48	—	45.48	SEE SHEET 25	

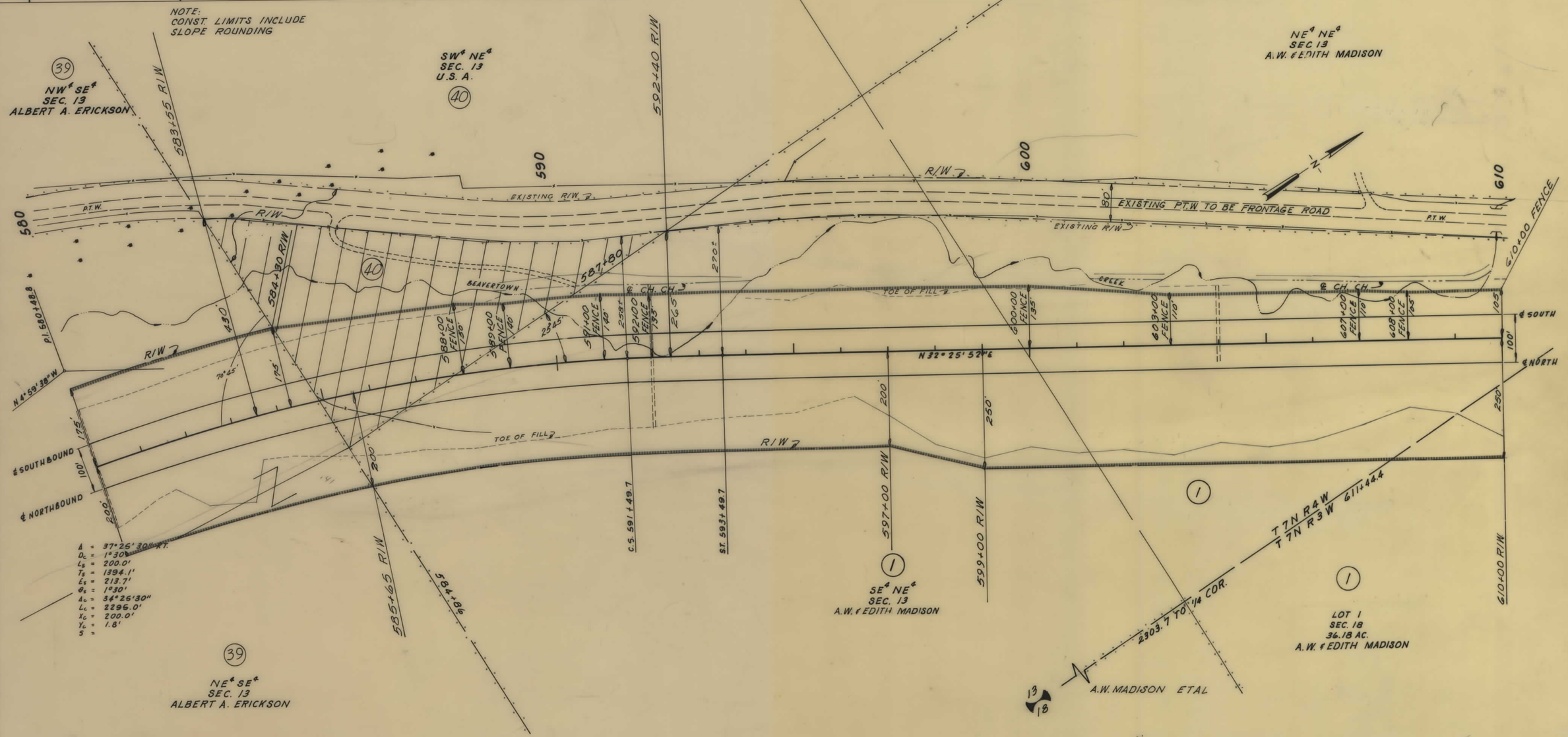

CONSTRUCTION LIMITS	STATE OF MONTANA
TOP OF CUT / TOE OF FILL	STATE HIGHWAY COMMISSION LAND REQUIRED FOR RIGHT OF WAY
MAP TRANS. TO R/W	JEFFERSON COUNTY
MAP REVISED	
B.P.R. APPROVAL 4-4-68 3-10-70	SCALE 1" = 100' MAP COMPLETED

I15-3(14)155 SHT 23 OF 26

FED. ROAD DIST. NO.	STATE OF MONTANA	FED. AID PROJECT NUMBERS CONST. NO.	R/W NO.	STATE NO.	SHEET NO.	TOTAL SHEETS
8		I 15-3(21)162	I 15-3(14)155	8153-14	24	26

BOULDER HILL NORTH & SOUTH

OWNERSHIPS

PARCEL	NAME	ADDRESS	TOTAL AREA	GROSS R/W AREA	P.T.W. AREA	AREA TO BE ACQUIRED	REMAINDER LEFT	REMAINDER RIGHT
1	A.W. & EDITH MADISON	JEFFERSON CITY, MONT.		45.48	—	45.48	SEE SHEET 25	
2	EDNA MADISON CASTEEL	JEFFERSON CITY, MONT.	56.30	7.39	2.72	4.67	48.91	—
3	A.W. & EDITH MADISON	JEFFERSON CITY, MONT.		5.35	—	5.35	SEE SHEET 25	

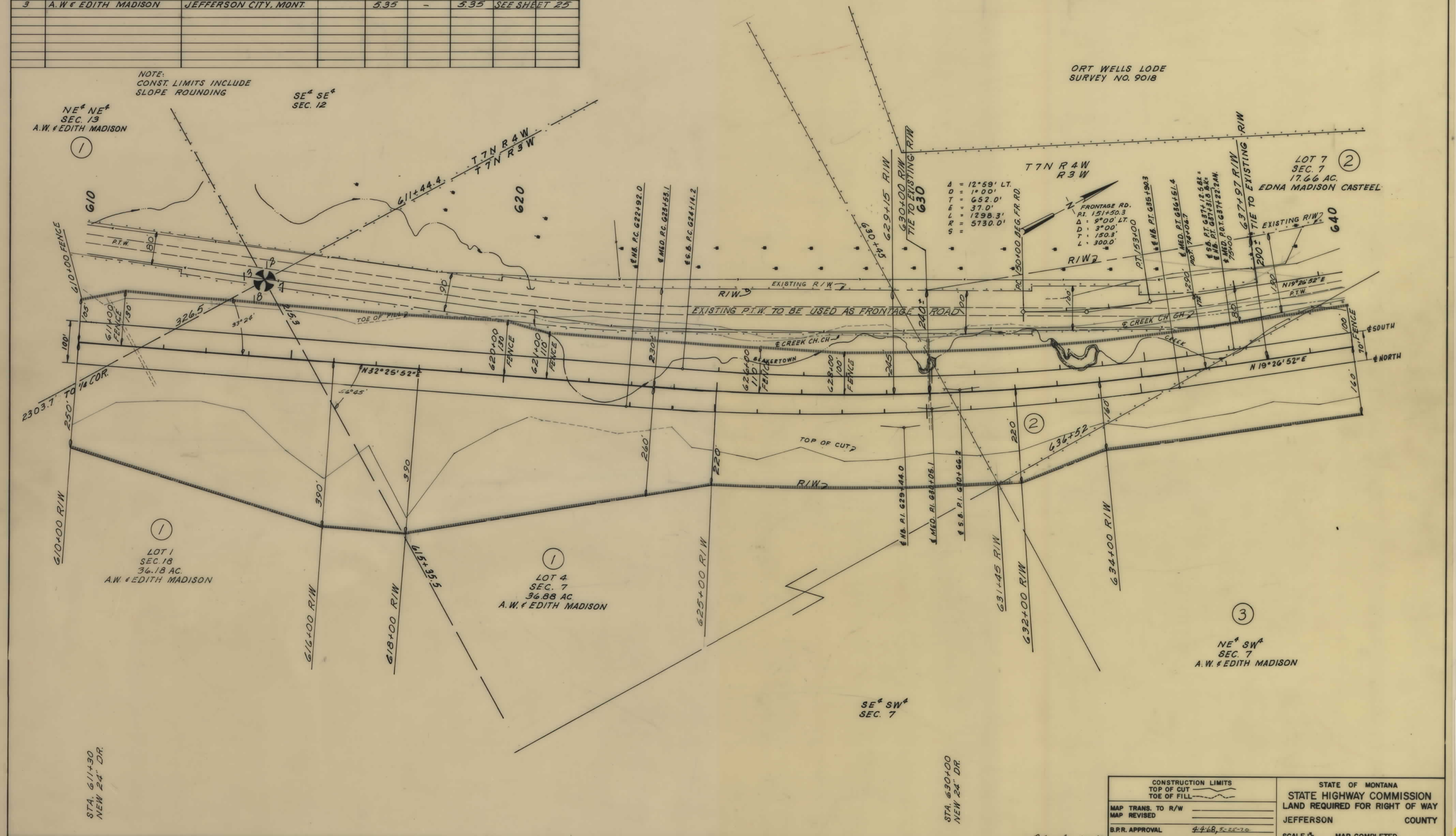

I 15-3(14)155 SHT 24 OF 26

FED. ROAD DIST. NO.	STATE OF MONTANA	FED. AID PROJECT NUMBERS CONST. NO.	R/W NO.	STATE NO.	SHEET NO.	TOTAL SHEETS
8		I15-3(21)162	I15-3(14)155	8153-14	25	26

BOULDER HILL NORTH & SOUTH

OWNERSHIPS

PARCEL	NAME	ADDRESS	TOTAL AREA	GROSS R/W AREA	P.T.W. AREA	AREA TO BE ACQUIRED	REMAINDER LEFT	REMAINDER RIGHT
2	EDNA MADISON CASTEEL	JEFFERSON CITY, MONT.	56.30	7.39	2.72	4.67	48.91	—
3	A.W. & EDITH MADISON	JEFFERSON CITY, MONT.		5.35	—	5.35	—	
4	A.W. MADISON ETAL	JEFFERSON CITY MONT.		16.72	-	16.72	—	
5	JOHN F. BRITTON	JEFFERSON CITY, MONT.	4.40	3.97	0.20	3.77	—	0.43
6	A.W. MADISON ETAL	JEFFERSON CITY, MONT.		3.29	-	3.29		
1 & 3	A.W. & EDITH MADISON	JEFFERSON CITY, MONT.	353.0	50.83	—	50.83	23.0	279.17
41 *	STATE HWY. COMM.	" " "	2.15 AC	2.15 AC.		2.15 AC		

* ORIGINAL R.R.R/W NOW OWNED BY STATE (SHADED AREA)

NOTE
CONST. LIMITS INCLUDE
SLOPE ROUNDING

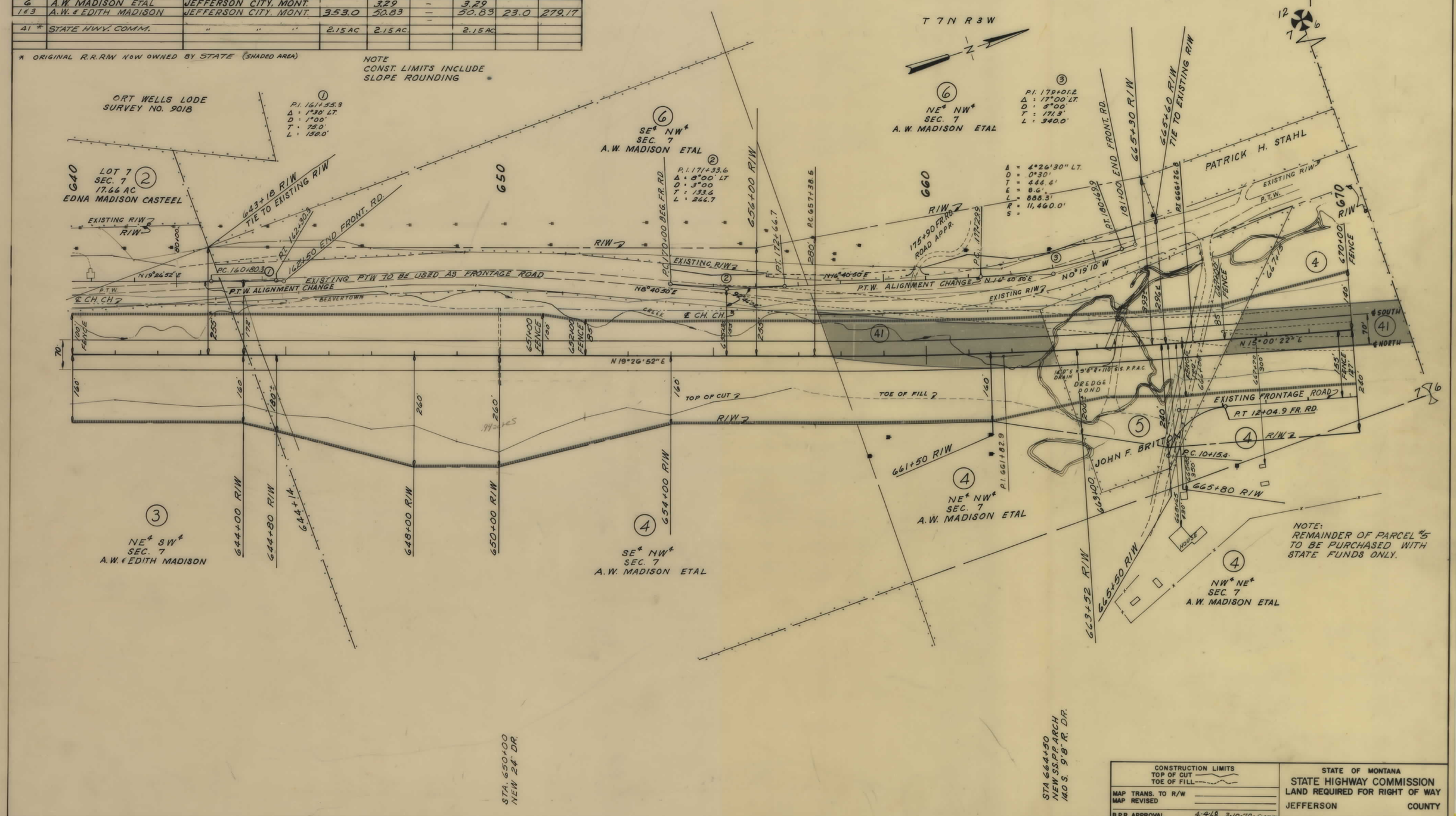

CONSTRUCTION LIMITS	
TOP OF CUT	
TOE OF FILL	
MAP TRANS. TO R/W	
MAP REVISED	
B.P.R. APPROVAL	4-4-68, 3-10-70-5-25-70 7-24-70

STATE OF MONTANA
STATE HIGHWAY COMMISSION
LAND REQUIRED FOR RIGHT OF WAY
JEFFERSON COUNTY
SCALE 1" = ____ MAP COMPLETED ____

Before App 1-16-69

I 15-3(14)155 SHT 25 OF 26

FED. ROAD DIST. NO.	STATE OF MONTANA	FED. AID PROJECT NUMBERS CONST. NO.	R/W NO.	STATE NO.	SHEET NO.	TOTAL SHEETS
8		I 15-3(21)162	I 15-3(14)155	8153-14	26	26

BOULDER HILL NORTH & SOUTH

OWNERSHIPS

PARCEL	NAME	ADDRESS	TOTAL AREA	GROSS R/W AREA	P. T. W. AREA	AREA TO BE ACQUIRED	REMAINDER LEFT	REMAINDER RIGHT
4	A.W. MADISON ETAL	JEFFERSON CITY, MONT.	78.27	16.72	—	16.72	—	61.55
4 & 6	A.W. MADISON ET AL	JEFFERSON CITY, MONT	193.35	20.01	—	20.01	27.0	146.34

NOTE:
CONST. LIMITS INCLUDE
SLOPE ROUNDING

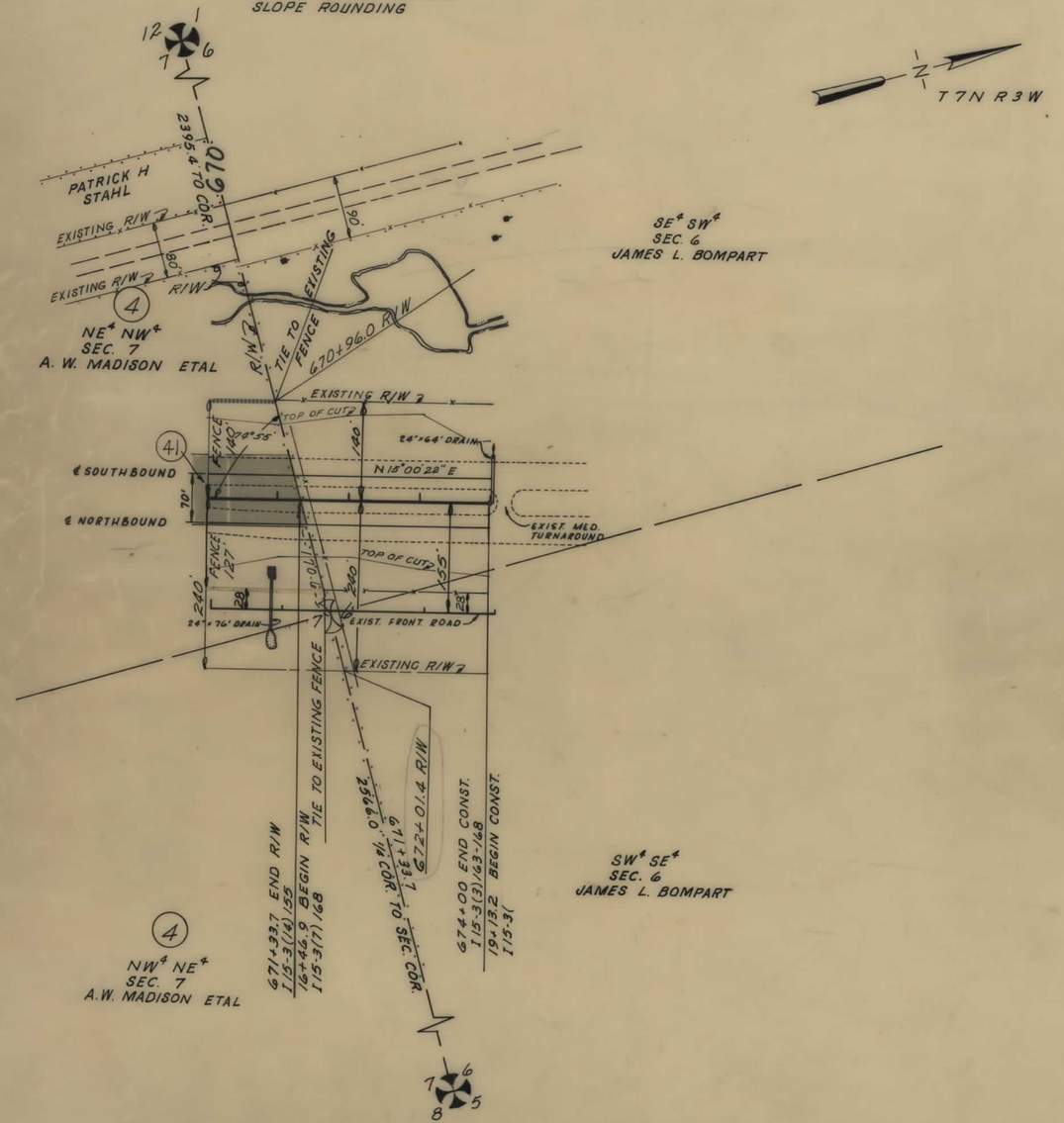

CONSTRUCTION LIMITS TOP OF CUT TOE OF FILL	STATE OF MONTANA STATE HIGHWAY COMMISSION LAND REQUIRED FOR RIGHT OF WAY
MAP TRANS. TO R/W MAP REVISED	JEFFERSON COUNTY
B.P.R. APPROVAL 4-4-68, 3-10-70	SCALE 1" = MAP COMPLETED

I 15-3(14)155 SHT 26 OF 26