PLANS
NOT
TO
SCALE

STATE OF MONTANA	FED. AID PROJECT NUMBERS		STATE	SHEET	TOTAL
	CONST. NO.	R/W NO.	NO.	NO.	SHEETS
	I-15-4(52)212	I-15-4(54)212		1	3

MONTANA DEPARTMENT OF HIGHWAYS

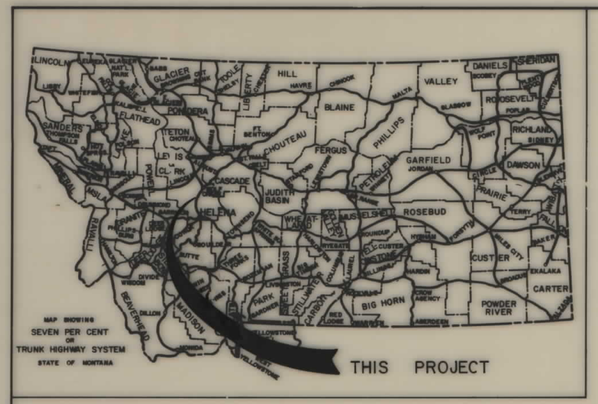

FEDERAL AID PROJECT NO. I-15-4(54)212
RIGHT OF WAY PLANS OF
SIEBEN FLATS, SNOW FENCE
LEWIS AND CLARK COUNTY

LENGTH 0.51 MILES

SCALES

Horizontal 1 Inch = 100 Feet

Vertical 1 Inch = Feet

REDUCED PRINTS APPROX. 1/2 ORIGINAL SCALE

INDEX

PARCEL NO.	OWNERSHIPS	SHEET NO.
1	STATE OF MONTANA	2
2	SIEBEN RANCH CO.	2 & 3

CONVENTIONAL SIGNS

RIGHT OF WAY LINE
CENTERLINE (℄) OR PROJECTED LINE
STK'D. CENTERLINE
PARCEL NUMBER
OWNERSHIP BOUNDARY
R/W USE EXISTING R/W LT. OR RT.
PRESENT TRAVELED WAY (P.T.W.)
R/W LINE FENCED
RAILROAD R/W
CONSTRUCTION LIMITS CUT FILL
FENCE LINE
CONTROL OF ACCESS WITH FENCE
CONTROL OF ACCESS WITHOUT FENCE
GATE IN FENCE
CATTLE GUARD=24'
STATE & NATIONAL BORDER LINES
CITY OR TOWN LIMITS LINE
COUNTY LINE
RESERVATION LINE
TOWNSHIP & SECTION LINE
1/2 SECTION LINE
1/4 SECTION LINE
SECTION CORNER FOUND UNFOUND
1/4 SECTION COR.
1/16 SECTION COR.
CENTER OF SECTION
TELEPHONE OR TELEGRAPH POLES IN PLACE
POWER POLES IN PLACE
TEL. OR TEL. OR POWER POLES TO BE MOVED
NEW PIPES
OLD PIPES IN PLACE
OUTLET DITCH
INLET DITCH
DITCHES
CHANNEL CHANGES
BRIDGE
RAILROADS

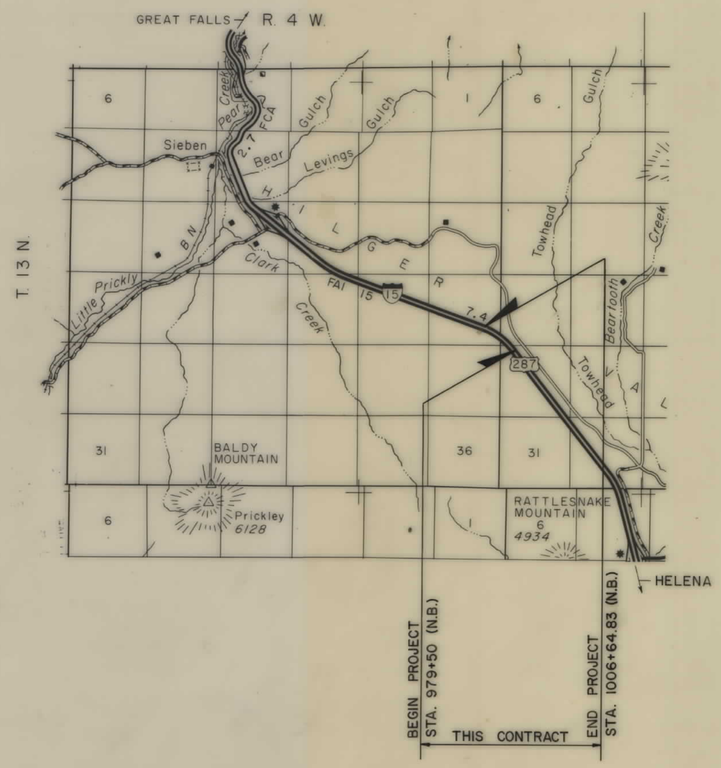

State: 5-5-80

RELATED PROJECTS

ASSOCIATED PROJECT AGREEMENT NUMBERS

STATE OF MONTANA
DEPARTMENT OF HIGHWAYS

APPROVED: MAY 4 1980

RONALD P. RICHARDS
DIRECTOR OF HIGHWAYS
BY
ADMINISTRATOR
ENGINEERING DIVISION

MONTANA PROFESSIONAL ENGINEER & LAND SURVEYOR
JACK R. BECKERT
205 ES
REGISTERED

U.S. DEPARTMENT OF TRANSPORTATION
FEDERAL HIGHWAY ADMINISTRATION

APPROVED:

DIVISION ENGINEER DATE

I 15-4(54)212 SHT 1 OF 3

STATE OF MONTANA	FED. AID PROJECT NUMBERS CONST. NO.	R/W NO.	STATE NO.	SHEET NO.	TOTAL SHEETS
	I-15-4(52) 212	I-15-4(54) 212		2	3

SIEBEN FLATS, SNOW FENCE

OWNERSHIPS

PARCEL	NAME	ADDRESS	TOTAL AREA	GROSS R/W AREA	P.T.W. AREA	AREA TO BE ACQUIRED	REMAINDER LEFT	REMAINDER RIGHT	CONST. PERM AREA	CONST. EASE AREA
1	STATE OF MONTANA	HELENA, MONTANA								0.14 AC.
2	SIEBEN RANCH CO.	HELENA, MONTANA								See Sh. 3

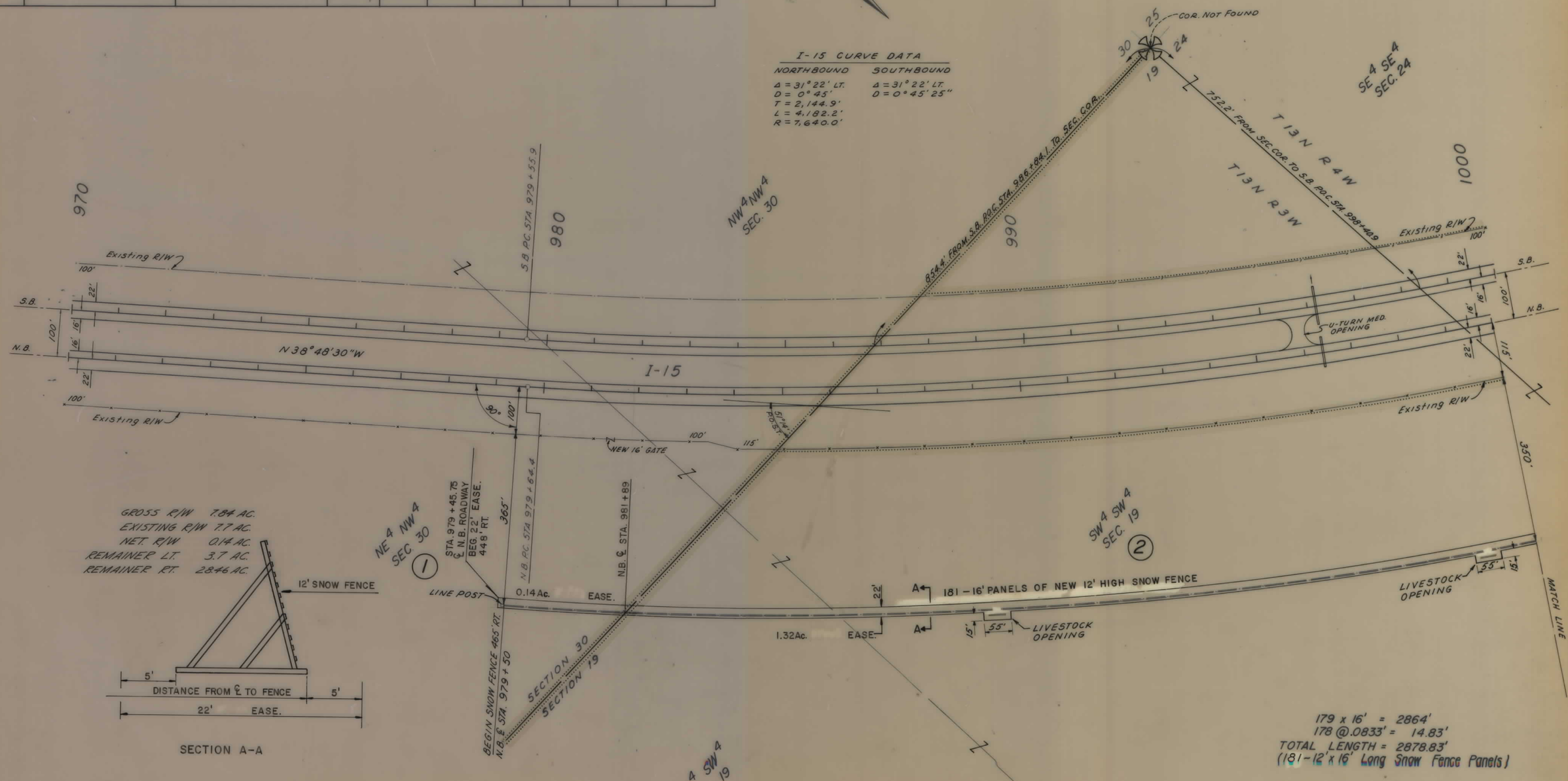

BACKSLOPE LIMITS
INCLUDE ROUNDING
CONSTRUCTION LIMITS
TOP OF CUT
TOE OF FILL

MAP TRANS. TO R/W
MAP REVISED: 9-11-80

B.P.R. APPROVAL
State: 5-5-80

STATE OF MONTANA
DEPARTMENT OF HIGHWAYS
LAND REQUIRED FOR RIGHT OF WAY
LEWIS AND CLARK COUNTY

SCALE: 1" = 100' MAP COMPLETED

I 15-4(54)212 SHT 2 OF 3

STATE OF MONTANA	FED. AID PROJECT NUMBERS CONST. NO.	R W NO.	STATE NO.	SHEET NO.	TOTAL SHEETS
	I-15-4(52) 212	I-15-4(54) 212		3	3

SIEBEN FLATS, SNOW FENCE

OWNERSHIPS

PARCEL	NAME	ADDRESS	TOTAL AREA	GROSS R/W AREA	P.T.W AREA	AREA TO BE ACQUIRED	REMAINDER LEFT	REMAINDER RIGHT	CONST. PERM AREA	CONST. EASE AREA
2	SIEBEN RANCH CO.	HELENA, MONTANA								1.32 AC.

I-15 CURVE DATA

NORTHBOUND	SOUTHBOUND
Δ = 31°22' LT.	Δ = 31°22' LT
D = 0°45'	D = 0°45'25"
T = 2144.9'	
L = 4182.2'	
R = 7640.0'	

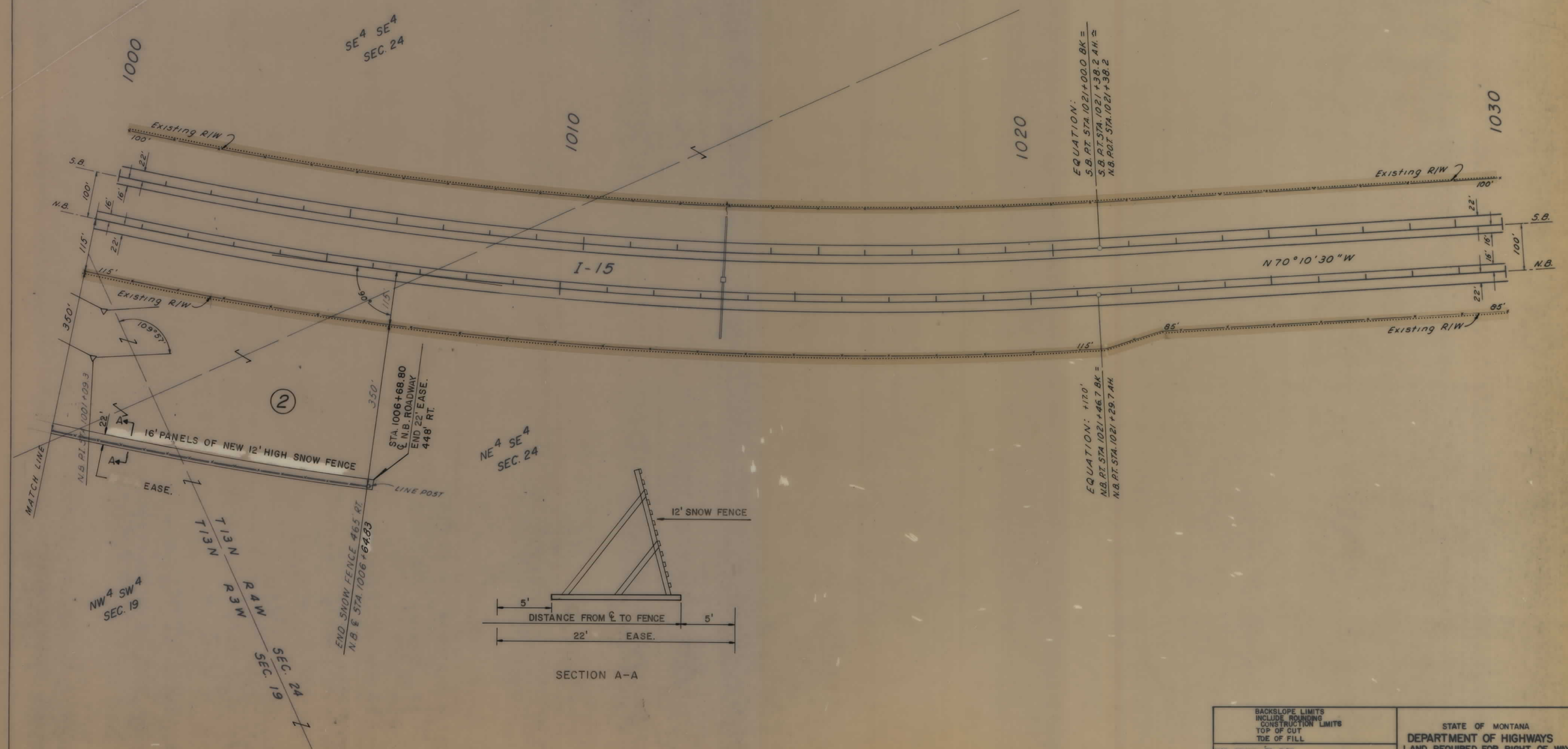

BACKSLOPE LIMITS INCLUDE ROUNDING CONSTRUCTION LIMITS TOP OF CUT TOE OF FILL	STATE OF MONTANA DEPARTMENT OF HIGHWAYS LAND REQUIRED FOR RIGHT OF WAY LEWIS AND CLARK COUNTY
MAP TRANS. TO R/W _____ MAP REVISED _____	
B.P.R. APPROVAL _____ Starts: 5-5-80	SCALE 1" = 100' MAP COMPLETED _____

I 15-4(54)212 SHT 3 OF 3