PLANS
NOT
TO
SCALE

STATE	PROJECT NUMBER	SHEET NO.	TOTAL SHEETS
MONTANA	F 24 - 1(32)27	1	11

CLEARWATER JUNCTION WEST

STATE OF MONTANA

DEPARTMENT OF HIGHWAYS

RIGHT OF WAY PLAN OF FEDERAL AID PROJECT NO. F 24 – 1(32)27

CLEARWATER JUNCTION WEST

MISSOULA COUNTY

5.0 MILES

A LIMITED ACCESS FACILITY

SEE SHEET 11 FOR CONTROL TRAVERSE DIAGRAM

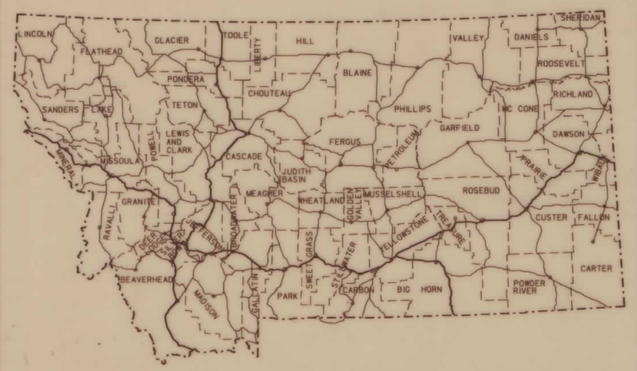

MONTANA CADD — ARCHIVED DRAWN FILENAME

CONVENTIONAL SIGNS

- PROPOSED RIGHT OF WAY LINE
- EXISTING RIGHT OF WAY LINE
- RAILROAD RIGHT OF WAY LINE
- CENTERLINE (℄) OR PROJECTED LINE
- STK'D CENTERLINE
- STATE & NATIONAL BORDER LINES
- CITY OR TOWN LIMITS LINE
- COUNTY, PARK OR FOREST BOUNDARY
- SECTION LINE
- RESERVATION LINE
- FULL ACCESS CONTROL (AC)
- LIMITED ACCESS CONTROL
- OWNERSHIP BOUNDARY
- PRESENT TRAVELED WAY (P.T.W.)
- FENCE LINE
- EXISTING GUARDRAIL
- PROPOSED GUARDRAIL
- GATE IN FENCE
- CATTLE GUARD: EXIST. - PROPOSED
- SECTION CORNER — FOUND / UNFOUND
- ¼ SECTION CORNER
- CLOSING CORNER
- MEANDER CORNER
- CENTER OF SECTION
- POWER POLE IN PLACE
- TELEPHONE POLE IN PLACE
- TELEGRAPH POLE IN PLACE
- LIGHT POLE
- POLES TO BE MOVED
- PROPOSED CULVERT
- EXISTING CULVERT
- OUTLET DITCH
- INLET DITCH
- EXISTING DITCH
- CHANNEL CHANGES
- DITCH BLOCK
- RIPRAP
- BRIDGES
- RAILROADS
- PARCEL NUMBERS (3)
- EXISTING APPROACH

SCALE: 1" = 1 MILE

ASSOCIATED PROJECT AGREEMENT NUMBER
(CONST) F 24 - 1(34)27
(PE) F 24 - 1(22)27

RELATED PROJECTS
F 24 - 1(27)23
237 G
F 24 - 1(17)32

FHWA/DOH APPROVAL 3-5-91

MAP REVISED 7-31-91 8-15-91

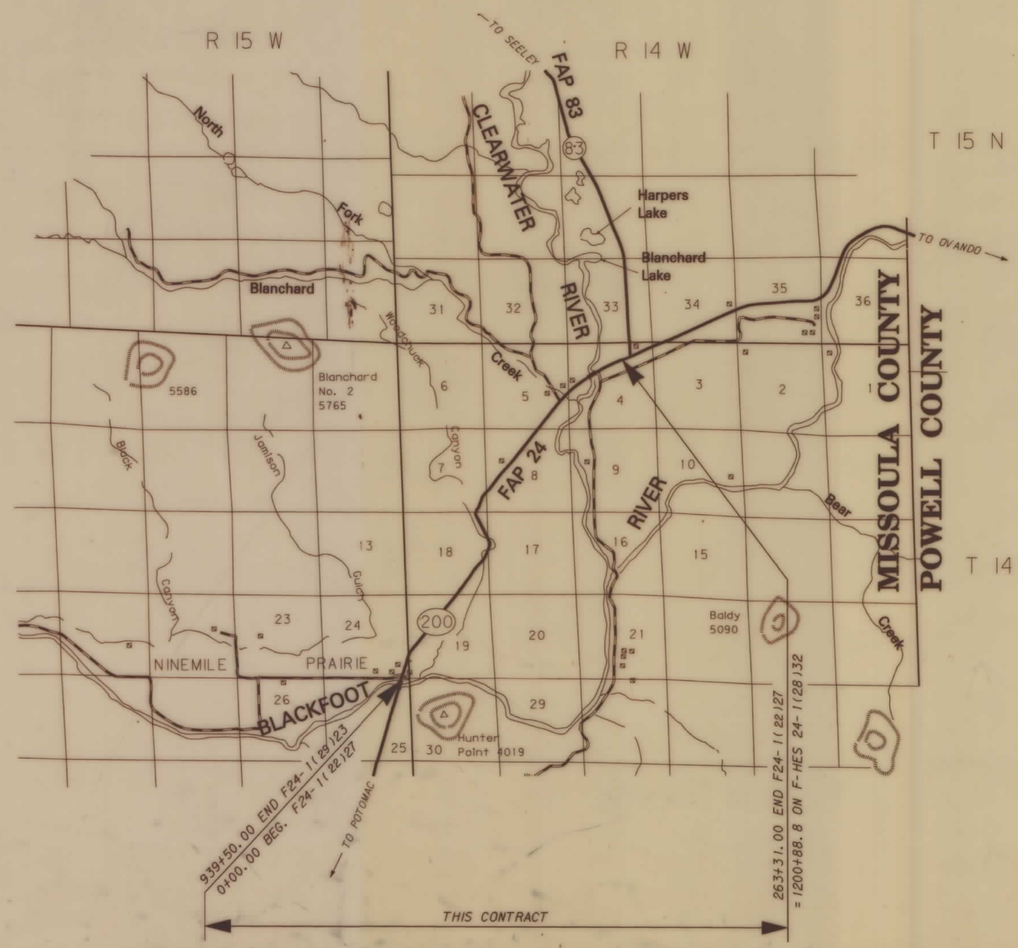

INDEX

PARCEL NO.	OWNERSHIP	SHEET NO.
1	ROBERT G. MULLENDORE	2
2	ROBERT G. MULLENDORE	2
3	GARTH C. & MILDRED J. GOOD	2
4	GARTH C. & MILDRED J. GOOD	2
5	THOMAS W. & LYDIA R. KALLIS	2
6	DOUGLAS ROARK & NELLIE MORRIS ROARK	2
7	MARK & PATRICIA BYINGTON	2
8	ROBERT G. MULLENDORE	2, 3, 4, 5
9	NELLIE M. ROARK	2
10	STATE OF MONTANA	5, 6
11	CHAMPION INTERNATIONAL CORP.	6
12	ROD & TOM VANNOY RANCH CO.	6, 7
13	DOUGLAS S. & TERESA M. TOWER	6, 7
14	CHAMPION INTERNATIONAL CORP.	7, 8
15	HARRY J. & COSIE JOHNSON	7, 8
16	JOHN MARICELLI & CARRIE L. REZIN	8
17	EARL & IDA B. TROUTWINE	8
18	STATE OF MONTANA-FISH & GAME COMMISION	8
19	WALTER M. & CLARA E. VANNOY	8, 9
20	STATE OF MONTANA - DEPT. F.W.& P.	9, 10
21	MONTANA DEPARTMENT OF STATE LANDS	10
22	O. WILLIAM POTTER	10

LIMITED ACCESS RESOLUTION

THAT THERE SHALL BE NO DIRECT ACCESS TO, FROM OR ACROSS SAID HIGHWAY FACILITY BEGINNING AT STA. 0+00.00 ON THE LEFT AND AT STA. 0+00.00 ON THE RIGHT AND SUSPENDING AT STA. 40+00.0 ON THE LEFT AND AT STA. 40+00.0 ON THE RIGHT AND RESUMING AT STA. 150+00 ON THE LEFT AND AT STA. 150+00 ON THE RIGHT AND ENDING AT STA. 262+86 ON THE LEFT AND AT STA. 262+86 ON THE RIGHT EXCEPT AS FOLLOWS:

1. PUBLIC ROAD APPROACHES

   A. ON THE RIGHT OR SOUTHEASTERLY SIDE FROM STA. 0+00 TO STA. 262+86, NO MORE THAN 2 PUBLIC APPROACHES.

   B. ON THE LEFT OR NORTHWESTERLY SIDE FROM STA. 0+00 TO STA. 262+86, NO MORE THAN 4 PUBLIC APPROACHES.

   PUBLIC APPROACHES UP TO THESE LIMITS MAY BE CONSTRUCTED NOW OR IN THE FUTURE. THOSE APPROACHES ADDED AT A LATER DATE WILL REQUIRE THE APPROVAL OF THE LOCAL PLANNING AGENCY HAVING JURISDICTION OVER THE AREA, THE BOARD OF COUNTY COMMISIONERS, AND THE DEPARTMENT OF HIGHWAYS.

2. PRIVATE ROAD APPROACHES (MOVABLE)

   A. FOR THE LOCATION LIMITS OF MOVABLE APPROACHES, SEE INDIVIDUAL PLAN SHEETS.

   B. MOVABLE HIGHWAY APPROACHES MAY BE RELOCATED BETWEEN THE SPECIFIED HIGHWAY SURVEY STATIONS BY THE GRANTOR(S) OR SUCCESSOR(S) IN INTEREST AFTER INITIAL CONSTRUCTION. BEFORE RECONSTRUCTION, A ROAD APPROACH PERMIT SHALL BE OBTAINED FROM THE MDOH DISTRICT OFFICE.

3. PRIVATE ROAD APPROACHES (JOINT-USE)

   A. FOR LOCATION OF JOINT-USE APPROACHES, SEE INDIVIDUAL PLAN SHEETS.

   B. JOINT-USE APPROACHES MAY NOT BE RELOCATED AFTER INITIAL CONSTRUCTION UNLESS THE OWNERS OF ALL PROPERTIES SERVED BY THE JOINT-USE APPROACH AT THE TIME OF THE PROPOSED CHANGE AGREE, IN WRITING, TO IT'S RELOCATION.

   C. BEFORE RECONSTRUCTION, A ROAD APPROACH PERMIT COVERING THE JOINT-USE APPROACH PROPOSED LOCATION MUST BE OBTAINED FROM THE MDOH DISTRICT OFFICE. THE APPLICATION FOR THE PERMIT MUST BE SIGNED BY ALL PROPERTY OWNERS SERVED BY THE APPROACH.

   PRIVATE ACCESS RIGHTS WILL BE ACQUIRED BY PURCHASE. NO ADDITIONAL PRIVATE APPROACHES WILL BE ALLOWED AFTER THE PURCHASE OF ACCESS RIGHTS, EXCEPT FOR FARM FIELD APPROACHES AS PROVIDED IN "4" BELOW.

4. FIELD ROAD APPROACHES

   PRIVATE FIELD APPROACHES MAY BE ALLOWED FOR ACCESS TO FARM FIELDS. THE AGREEMENT ALLOWING SUCH APPROACHES MUST LIMIT THE USE SERVED TO THE FARM FIELD ACCESS. FARM FIELD APPROACHES WILL BE ALLOWED BY REVOKABLE PERMITS ISSUED BY THE DEPARTMENT OF HIGHWAYS.

MONTANA CADD — 26-FEB-1991 10:35 RDROW — ZGAO:[32,6]10.37clrt. row. 1

F 24-1(32)27 SHT 1 OF 11

ZGAO:[32,6]1037CLRTI. ROW

STATE	PROJECT NUMBER	SHEET NO.	TOTAL SHEETS
MONTANA	F 24 - 1(32)27	2	11

CLEARWATER JUNCTION WEST

OWNERSHIP

PARCEL	NAME	ADDRESS	TOTAL AREA	GROSS R/W AREA	EX. EASE AREA	NET AREA	REMAINDER LEFT	REMAINDER RIGHT	CONST. PERM. AREA	EASE AREA
1	ROBERT G. MULLENDORE	SEE SHEET NO.5			FOR ACCESS	CONTROL NEGOTIATIONS	ONLY			
2	ROBERT G. MULLENDORE	SEE SHEET NO.5			FOR ACCESS	CONTROL NEGOTIATIONS	ONLY			
3	GARTH C. & MILDRED J. GOOD C/D	GREENOUGH, MT. 59836								
	DANNY L. & ROSE E. CASTOR	BOX 352, GREENOUGH, MT. 59836		0.40 Ac.	0.00 Ac.	0.40 Ac.				
4	GARTH C. & MILDRED J. GOOD	GREENOUGH, MT. 59836			FOR ACCESS	CONTROL NEGOTIATIONS	ONLY			
5	THOMAS W. & LYDIA R. KALLIS C/D	4114 RESERVE ST., MISSOULA, MT.								
	DOROTHY L. PULLIAM	STAR RTE. BOX 350, GREENOUGH, MT.		0.41 Ac.	0.00 Ac.	0.41 Ac.				
6	DOUGLAS ROARK ¾INT. &	c/o ACE AUTO SALVAGE								
	NELLIE MORRIS ROARK ¼INT.	3459 W. BROADWAY, MISSOULA, MT.		0.61 Ac.	0.22 Ac.	0.39 Ac.				
7	MARK & PATRICIA BYINGTON	STAR RTE. BOX 358, GREENOUGH, MT.		0.49 Ac.	0.00 Ac.	0.49 Ac.				
8	ROBERT G. MULLENDORE	SEE SHEET NO. 5								
9	NELLIE M. ROARK	118 WOODFORD, MISSOULA, MT.		0.67 Ac.	0.00 Ac.	0.67 Ac.				

ROAD APPROACHES

PARCELS SERVED	NO. OF APP.	SIDE	PRIVATE: MOVABLE (1) LIMITS FROM STA.	PRIVATE: MOVABLE (1) LIMITS TO STA.	PRIVATE: JOINT-USE (2) FIXED LOCATION STATION	PUBLIC SIDE	PUBLIC STATION
		.				LT.	1+55
3	1	LT.	2+12	7+37		.	
4 & 5	1	RT.			2+65 (JT)	.	
5	1	RT.	3+15	8+85		.	
6	1	LT.	7+37	8+59		.	
7	1	LT.	8+59	15+36		.	
8	1	RT.			20+00 (F)	.	
9	1	LT.	15+36	20+14		.	
6	1	RT.	8+88	10+02			

(1) MOVABLE ROAD APPROACHES MAY BE RELOCATED BETWEEN THE SPECIFIED STATIONS AFTER THE INITIAL CONSTRUCTION. BEFORE RECONSTRUCTION, A PERMIT MUST BE OBTAINED FROM THE MDOH OFFICE IN MISSOULA

(2) JOINT-USE ROAD APPROACH RELOCATIONS "RESTRICTED". (SEE LIMITED ACCESS RESOLUTION, SHEET NO. 1.)

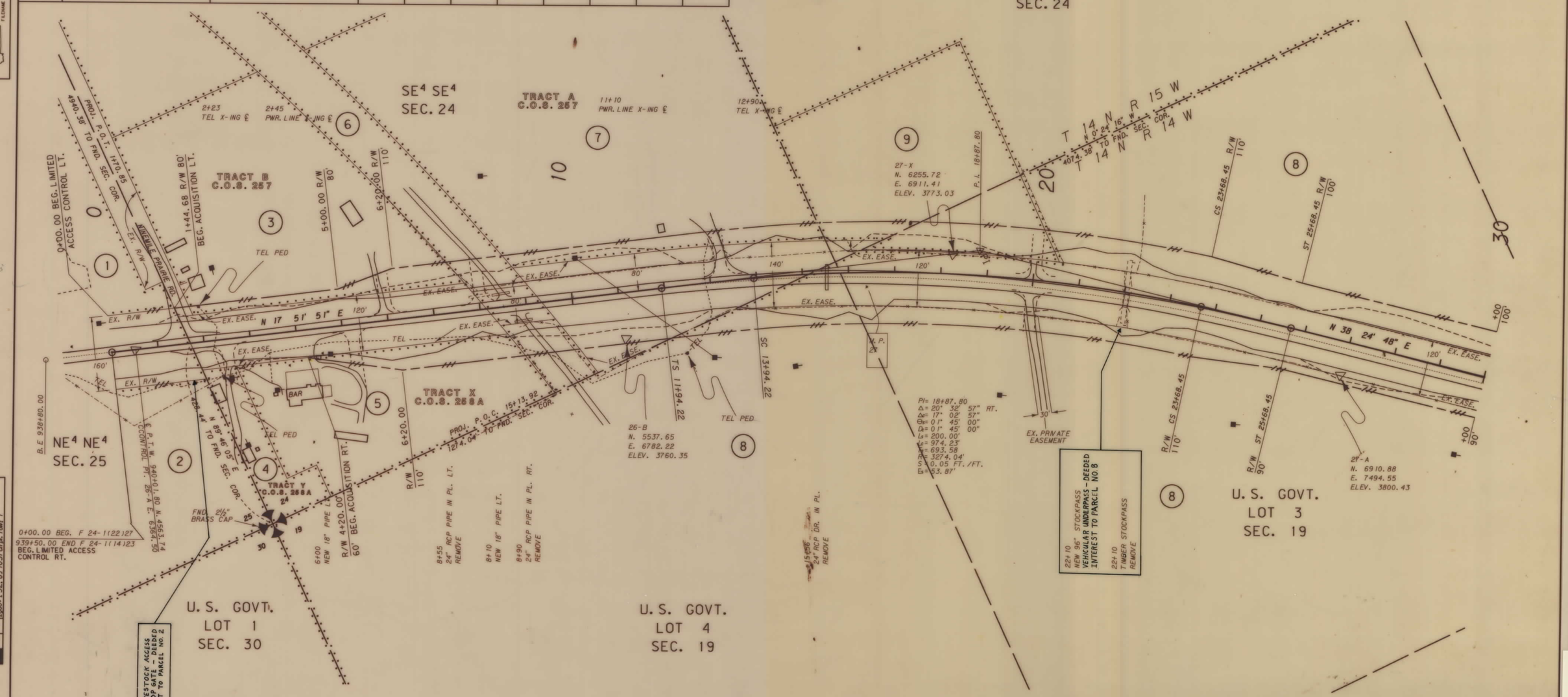

BACKSLOPE LIMITS INCLUDE ROUNDING
CONSTRUCTION LIMITS
CUT SECTION — TOP OF CUT
TOE OF FILL — DITCH BOTTOM

FHWA/DOH APPROVAL 3-5-91

MAP REVISED 8-15-91, 7-28-92, 9-2-93

STATE OF MONTANA
DEPARTMENT OF HIGHWAYS
LAND REQUIRED FOR RIGHT OF WAY
MISSOULA COUNTY
SCALE: 1" = 100' 0 50' 100' 200'

MONTANA CADD — ARCHIVED DRAWN FILENAME

3	6	9
2	5	8
	4	7

MONTANA CADD 26-FEB-1991 11:36 RDROW
ZGAO:[32,61]037drpl.cws;1

F 24-1(32)27 SHT 2 OF 11

ZGAO:[32,61]037CLRPL.ROW

STATE	PROJECT NUMBER	SHEET NO.	TOTAL SHEETS
MONTANA	F 24 - 1(32)27	3	11

CLEARWATER JUNCTION WEST

OWNERSHIP

PARCEL	NAME	ADDRESS	TOTAL AREA	GROSS R/W AREA	EX. EASE AREA	NET AREA	REMAINDER LEFT	REMAINDER RIGHT	CONST. PERM. AREA	EASE AREA
8	ROBERT G. MULLENDORE	SEE SHEET NO. 5								

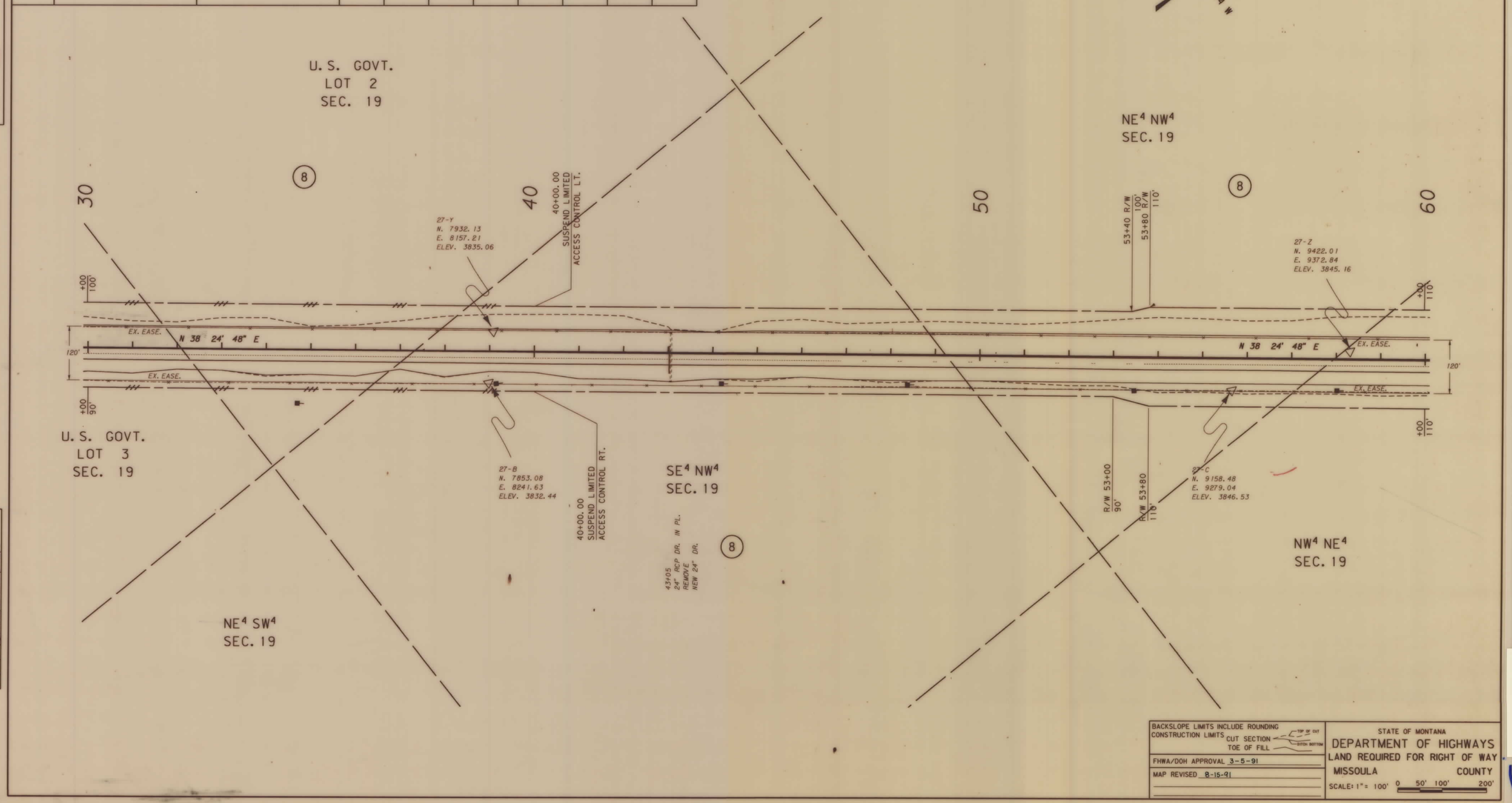

3	6	9	MONTANA CADD	26-FEB-1991 11:36 RDROW				
	5	8						
1	4	7	ZGAO: [32, 6] 1037clrpl. row; 1					

BACKSLOPE LIMITS INCLUDE ROUNDING
CONSTRUCTION LIMITS CUT SECTION — TOP OF CUT
TOE OF FILL — DITCH BOTTOM

FHWA/DOH APPROVAL 3-5-91

MAP REVISED 8-15-91

STATE OF MONTANA
DEPARTMENT OF HIGHWAYS
LAND REQUIRED FOR RIGHT OF WAY
MISSOULA COUNTY
SCALE: 1" = 100' 0 50' 100' 200'

ZGAO: [32, 6] 1037CLRPL. ROW

F 24-1(32)27 SHT 3 OF 11

STATE	PROJECT NUMBER	SHEET NO.	TOTAL SHEETS
MONTANA	F 24 - 1(32)27	4	11

CLEARWATER JUNCTION WEST

OWNERSHIP

PARCEL	NAME	ADDRESS	TOTAL AREA	GROSS R/W AREA	EX. EASE AREA	NET AREA	REMAINDER LEFT	REMAINDER RIGHT	CONST. PERM. AREA	EASE AREA
8	ROBERT G. MULLENDORE	SEE SHEET NO. 5								

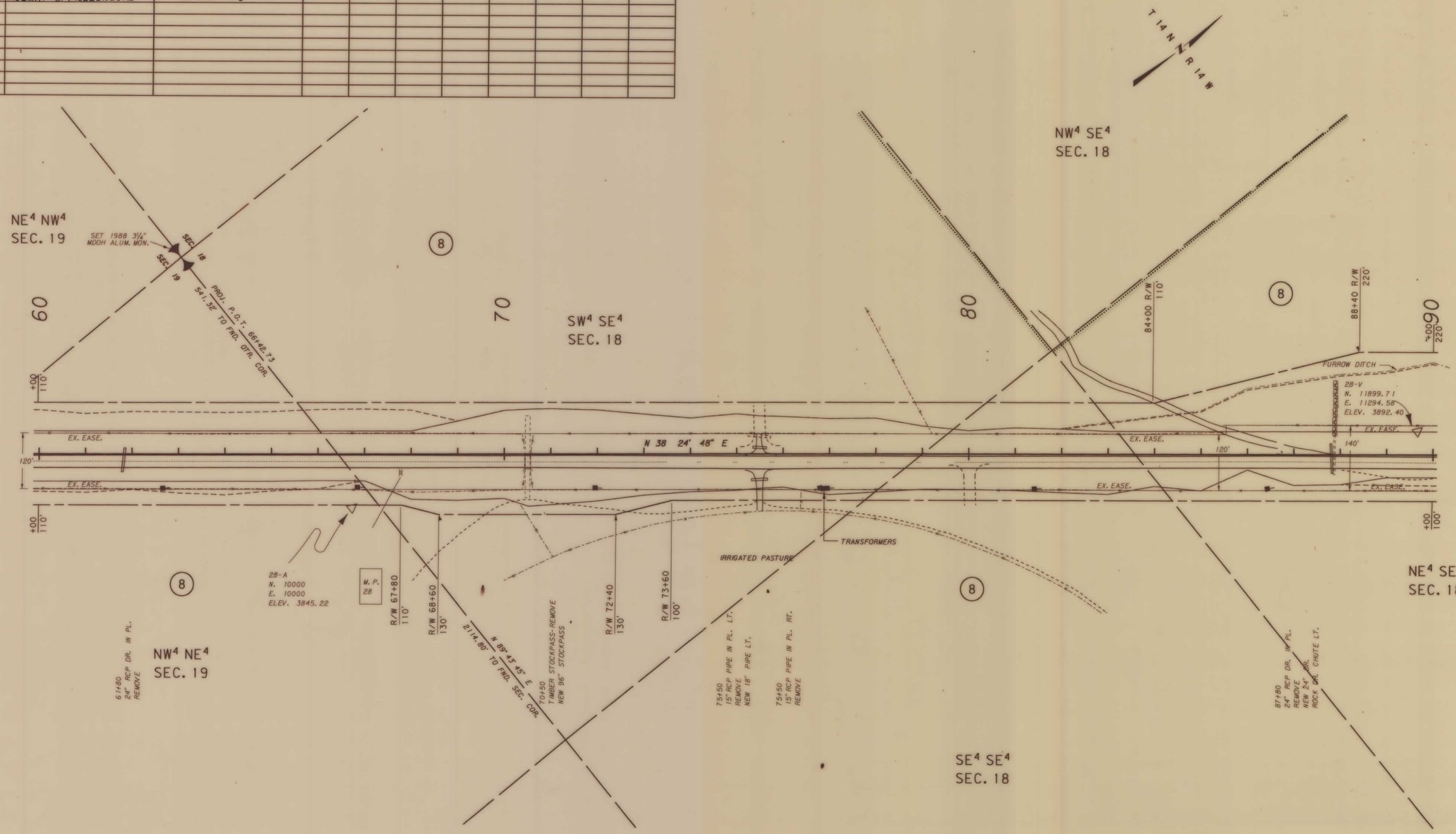

BACKSLOPE LIMITS INCLUDE ROUNDING CONSTRUCTION LIMITS CUT SECTION TOP OF CUT DITCH BOTTOM TOE OF FILL	STATE OF MONTANA DEPARTMENT OF HIGHWAYS LAND REQUIRED FOR RIGHT OF WAY MISSOULA COUNTY
FHWA/DOH APPROVAL 3-5-91	SCALE: 1" = 100' 0 50' 100' 200'
MAP REVISED 8-15-91	

ZGAO: [32, 6] 1037CLRPL. ROW

MONTANA CADD ARCHIVED DRAWN FILENAME

MONTANA CADD 26-FEB-1991 11:36 RDROW ZGAO: [32, 6] 1037clrpl. row; 1

6	9	
2	5	8
1	4	7

F 24-1(32)27 SHT 4 OF 11

STATE	PROJECT NUMBER	SHEET NO.	TOTAL SHEETS
MONTANA	F 24 - 1(32)27	5	11

CLEARWATER JUNCTION WEST

OWNERSHIP

PARCEL	NAME	ADDRESS	TOTAL AREA	GROSS R/W AREA	EX. EASE AREA	NET AREA	REMAINDER LEFT	REMAINDER RIGHT	CONST. PERM. AREA	EASE AREA
8	ROBERT G. MULLENDORE	310 WEST SPRUCE MISSOULA, MT. 59802		45.62 Ac.	26.67 Ac.	18.95 Ac.				
10	STATE OF MONTANA	SEE SHEET NO. 6								

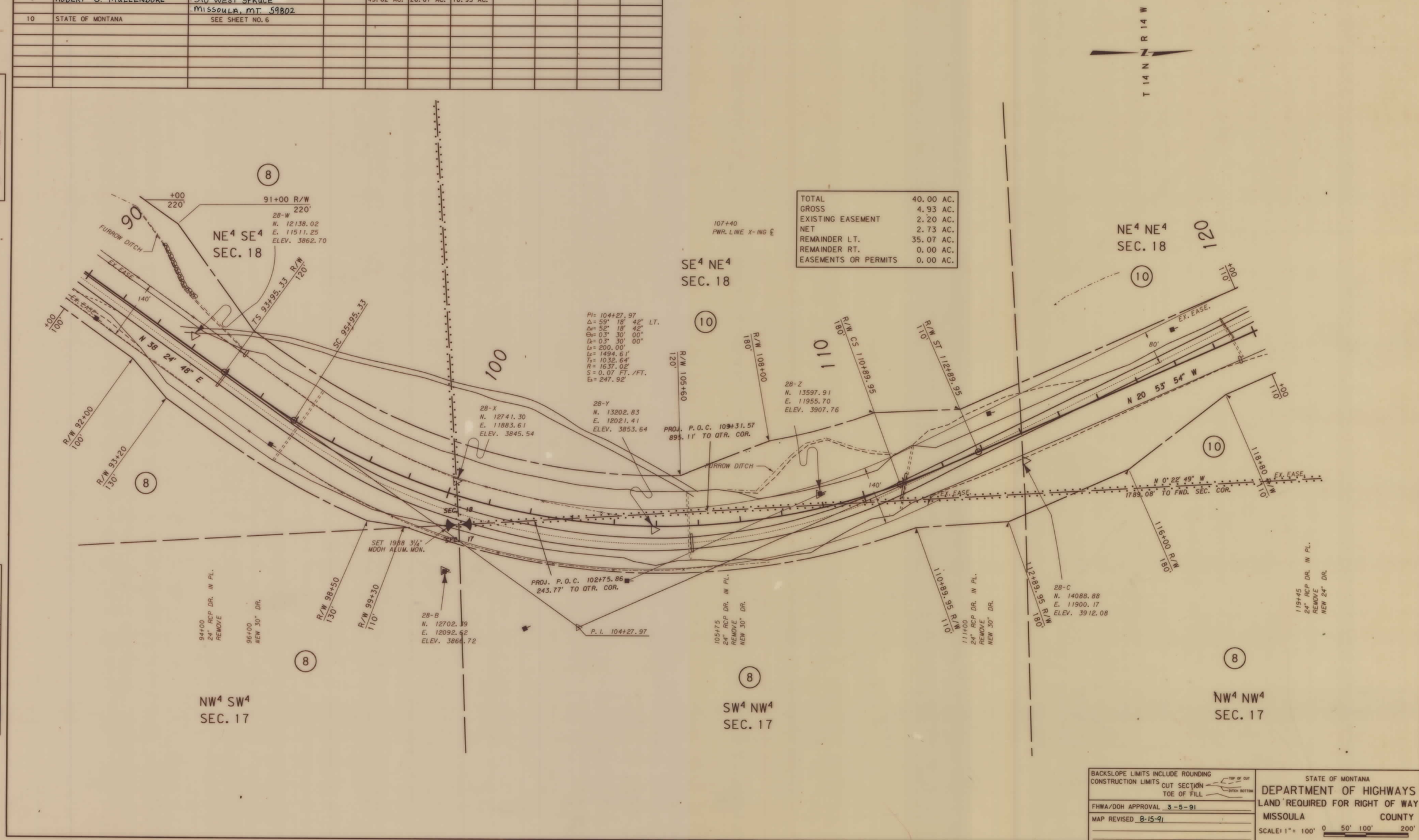

TOTAL	40.00 AC.
GROSS	4.93 AC.
EXISTING EASEMENT	2.20 AC.
NET	2.73 AC.
REMAINDER LT.	35.07 AC.
REMAINDER RT.	0.00 AC.
EASEMENTS OR PERMITS	0.00 AC.

BACKSLOPE LIMITS INCLUDE ROUNDING
CONSTRUCTION LIMITS CUT SECTION TOP OF CUT DITCH BOTTOM TOE OF FILL

FHWA/DOH APPROVAL 3-5-91

MAP REVISED 8-15-91

STATE OF MONTANA
DEPARTMENT OF HIGHWAYS
LAND REQUIRED FOR RIGHT OF WAY
MISSOULA COUNTY
SCALE: 1" = 100' 0 50' 100' 200'

ZGAO: [32, 6] 1037CLRPL. ROW

MONTANA CADD ARCHIVED DRAWN FILENAME

3	6	9
2	5	8
1		7

MONTANA CADD 26-FEB-1991 11:49 RDROW ZGAO: [32, 6] 1037clrpl. row; 1

F 24-1(32)27 SHT 5 OF 11

STATE	PROJECT NUMBER	SHEET NO.	TOTAL SHEETS
MONTANA	F 24 - 1(32)27	6	11

CLEARWATER JUNCTION WEST

OWNERSHIP

PARCEL	NAME	ADDRESS	TOTAL AREA	GROSS R/W AREA	EX. EASE AREA	NET AREA	REMAINDER LEFT	REMAINDER RIGHT	CONST. PERM. AREA	EASE AREA
10	STATE OF MONTANA			12.55 Ac.	9.67 Ac.	2.88 Ac.				
11	CHAMPION INTERNATIONAL CORP.	P. O. BOX 8, MILLTOWN, MT. 59851		6.64 Ac.	4.63 Ac.	2.01 Ac.				
12	ROD & TOM VANNOY RANCH CO.	SEE SHEET NO. 7								
13	DOUGLAS S. & TERESA M. TOWER C/D	SEE SHEET NO. 7								
	GLENN & CONSTANCE TRUETT									

TOTAL	40.00 AC.
GROSS	7.62 AC.
EXISTING EASEMENT	7.47 AC.
NET	0.15 AC.
REMAINDER LT.	25.10 AC.
REMAINDER RT.	7.28 AC.
EASEMENTS OR PERMITS	0.00 AC.

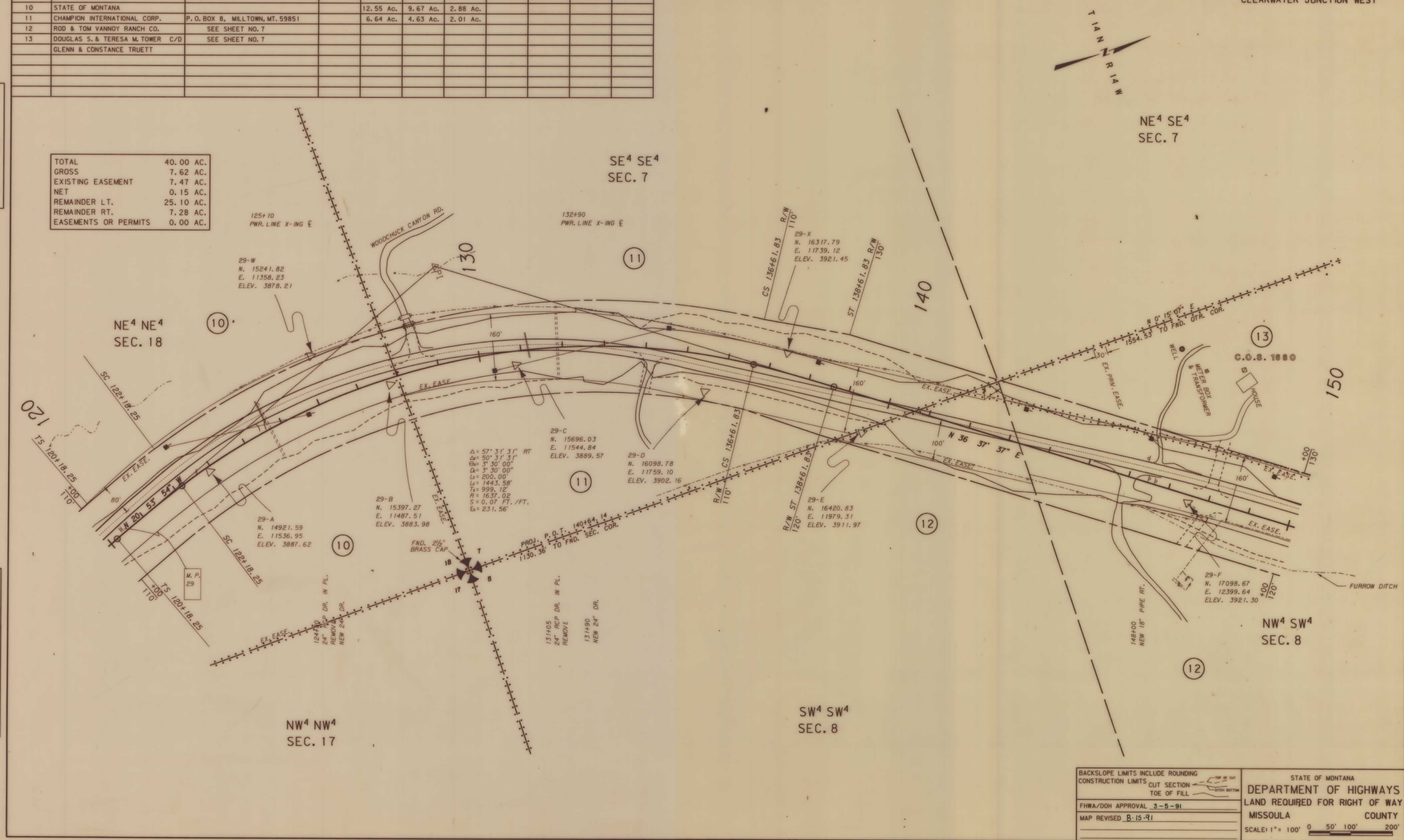

BACKSLOPE LIMITS INCLUDE ROUNDING CONSTRUCTION LIMITS	CUT SECTION / TOE OF FILL
FHWA/DOH APPROVAL	3-5-91
MAP REVISED	8-15-91

STATE OF MONTANA
DEPARTMENT OF HIGHWAYS
LAND REQUIRED FOR RIGHT OF WAY
MISSOULA COUNTY
SCALE: 1" = 100' 0 50' 100' 200'

ZGAO: [32, 6] 1037CLRPL. ROW

MONTANA CADD
ARCHIVED
DRAWN
FILENAME

3	6	9	
2		8	
1	4	7	

MONTANA CADD
26-FEB-1991
11:49
RDROW
ZGAO: [32, 6] 1037clrpl. row; 1

F 24-1(32)27 SHT 6 OF 11

STATE	PROJECT NUMBER	SHEET NO.	TOTAL SHEETS
MONTANA	F 24 - 1(32)27	7	11

CLEARWATER JUNCTION WEST

OWNERSHIP

PARCEL	NAME	ADDRESS	TOTAL AREA	GROSS R/W AREA	EX. EASE. AREA	NET AREA	REMAINDER LEFT	REMAINDER RIGHT	CONST. PMT. AREA	EASE. AREA
12	ROD & TOM VANNOY RANCH CO.	GREENOUGH, MT. 59836		10.38 Ac.	7.32 Ac.	3.06 Ac.				
13	DOUGLAS S. & TERESA M. TOWER C/D	5735 ST. THOMAS, MISSOULA, MT.								
	GLENN & CONSTANCE TRUETT	1110 HIBERTA, MISSOULA, MT.		0.95 Ac.	0.04 Ac.	0.91 Ac.				
14	CHAMPION INTERNATIONAL CORP.	SEE SHEET NO. 8								
15	HARRY J. & COSIE JOHNSON	SEE SHEET NO. 8								

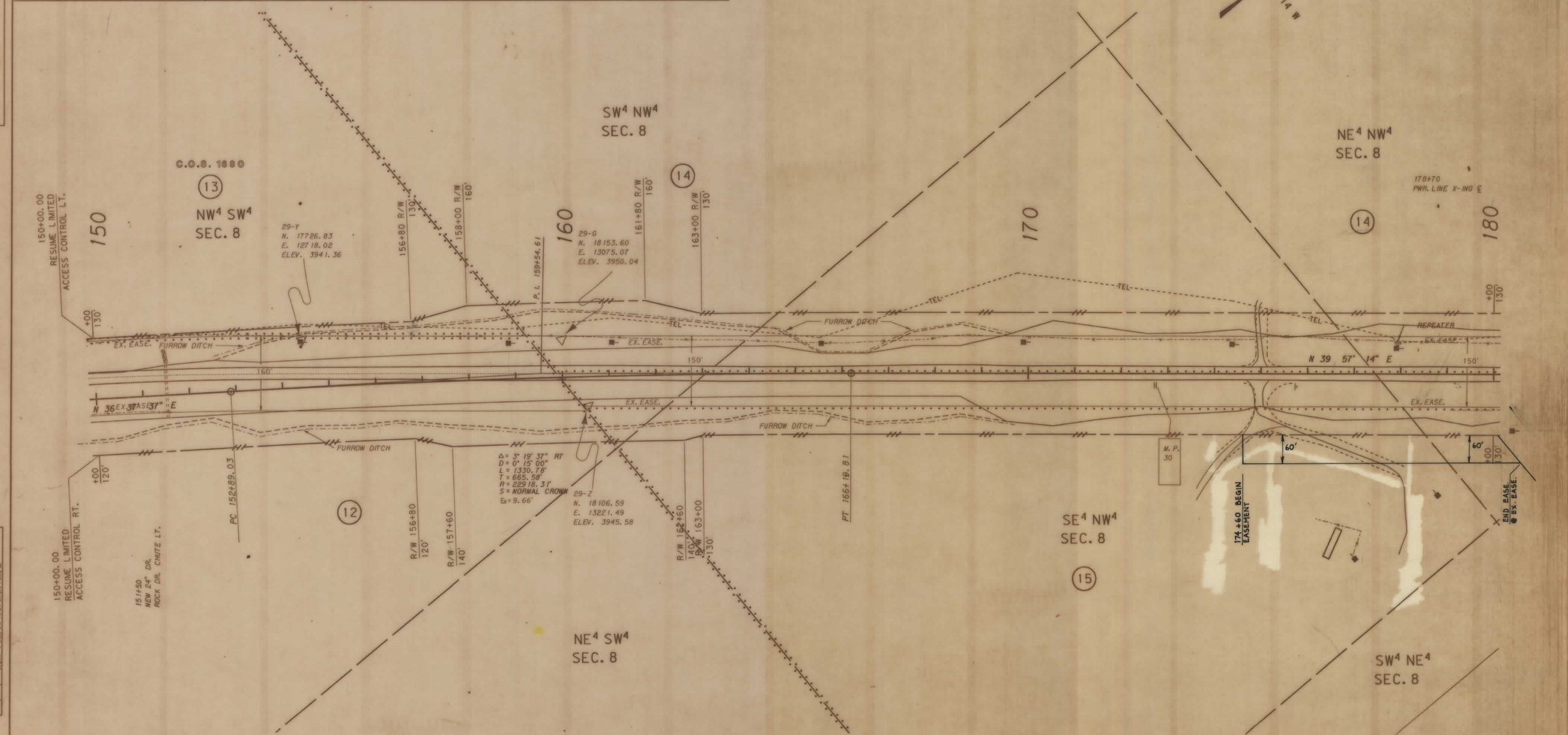

BACKSLOPE LIMITS INCLUDE ROUNDING
CONSTRUCTION LIMITS: CUT SECTION — TOP OF CUT; TOE OF FILL — DITCH BOTTOM

FHWA/DOH APPROVAL 3-5-91

MAP REVISED 8-15-91 10-3-91 2-27-92 11-2-92

STATE OF MONTANA
DEPARTMENT OF HIGHWAYS
RIGHT OF WAY PLAN
MISSOULA COUNTY
SCALE: 1" = 100' 0 50' 100' 200'

ZGAO: [32, 6] 1037CLRPL.ROW

MONTANA CADD — ARCHITECT — DRAWN — FILENAME

3	6	9
2	5	8
1	4	7

MONTANA CADD — 02-OCT-1991 13:44 — RDROW — (pgsb): [32, 6] 1037.dgn, item 2

F 24-1(32)27 SHT 7 OF 11

STATE	PROJECT NUMBER	SHEET NO.	TOTAL SHEETS
MONTANA	F 24 - 1(32)27	8	11

CLEARWATER JUNCTION WEST

OWNERSHIP

PARCEL	NAME	ADDRESS	TOTAL AREA	GROSS R/W AREA	EX. EASE. AREA	NET AREA	REMAINDER LEFT	REMAINDER RIGHT	CONST. PMT. AREA	EASE. AREA
14	CHAMPION INTERNATIONAL CORP.	P. O. BOX 8, MILLTOWN, MT. 59851		10.20 Ac.	6.99 A. c	3.21 Ac.				
15	HARRY J. & COSIE JOHNSON	BOX 361, GREENOUGH, MT. 59836		2.79 Ac.	0.00 Ac.	2.79 Ac.				* .79 Ac.
16	JOHN MARICELLI & CARRIE L. REZIN	STAR RTE. BOX 359, GREENOUGH, MT.		0.67 Ac.	0.00 Ac.	0.67 Ac.				
17	EARL & IDA B. TROUTWINE	GREENOUGH, MT. 59836		0.44 Ac.	0.00 Ac.	0.44 Ac.				
18	STATE OF MONTANA - FISH &	LAND SECTION, CAPITOL STATION,		0.04 Ac.	0.00 Ac.	0.04 Ac.				
	GAME COMMISION	HELENA, MT. 59620								
19	WALTER M. & CLARA E. VANNOY	SEE SHEET NO. 9								

* TO BE ACQUIRED IN THE NAME OF JAMES F. GILE, ETAL.

ROAD APPROACHES

PRIVATE: PARCELS SERVED	NO. OF APP.	SIDE	MOVABLE (1) LIMITS FROM STA.	MOVABLE (1) LIMITS TO STA.	JOINT-USE (2) FIXED LOCATION STATION	PUBLIC SIDE	PUBLIC STATION
14	1	LT.	158+71	194+24		.	
15	1	RT.	161+03	180+85		.	
16	1	RT.	180+85	187+40		.	
17	1	RT.	187+40	194+93		RT.	195+55
		.				.	
		.				.	
		.				.	
		.				.	

(1) MOVABLE ROAD APPROACHES MAY BE RELOCATED BETWEEN THE SPECIFIED STATIONS AFTER THE INITIAL CONSTRUCTION. BEFORE RECONSTRUCTION, A PERMIT MUST BE OBTAINED FROM THE MDOH OFFICE IN MISSOULA

(2) JOINT-USE ROAD APPROACH RELOCATIONS "RESTRICTED". (SEE LIMITED ACCESS RESOLUTION, SHEET NO. 1 .)

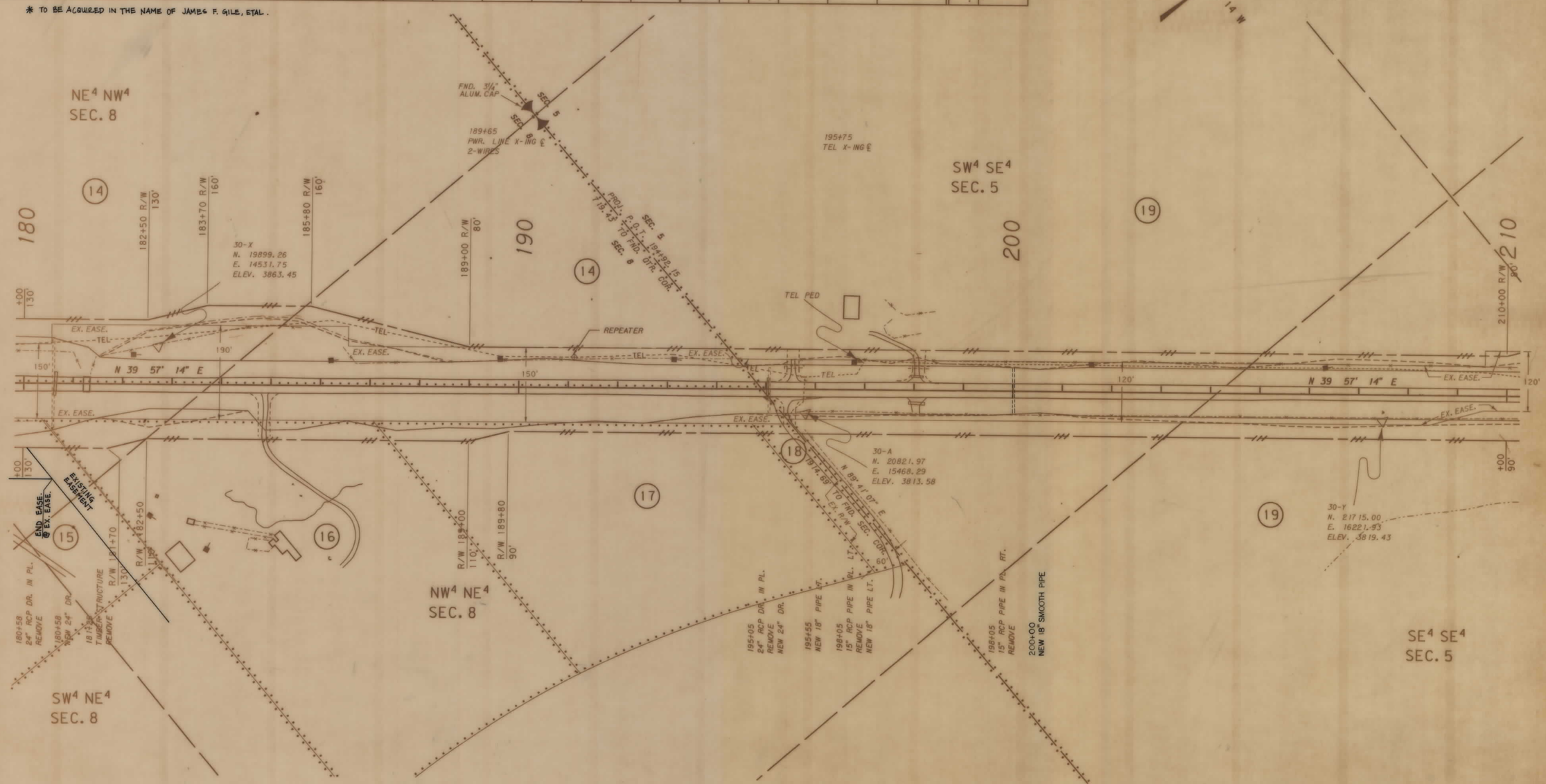

BACKSLOPE LIMITS INCLUDE ROUNDING
CONSTRUCTION LIMITS:
CUT SECTION — TOP OF CUT / EXISTING BOTTOM
TOE OF FILL

FHWA/DOH APPROVAL 3-5-91

MAP REVISED 8-15-91 10-3-91 - 7-23-92
11-2-92, 4-23-93

STATE OF MONTANA
DEPARTMENT OF HIGHWAYS
RIGHT OF WAY PLAN
MISSOULA COUNTY
SCALE: 1" = 100' 0 50' 100' 200'

F 24-1(32)27 SHT 8 OF 11

MONTANA CADD
02-OCT-1991 13:44 RDHOW
pcodi f32,63 10.37 ctrd, rows 2

STATE	PROJECT NUMBER	SHEET NO.	TOTAL SHEETS
MONTANA	F 24 - 1(32)27	9	11

CLEARWATER JUNCTION WEST

OWNERSHIP

PARCEL	NAME	ADDRESS	TOTAL AREA	GROSS R/W AREA	EX. EASE AREA	NET AREA	REMAINDER LEFT	REMAINDER RIGHT	CONST. PERM. AREA	EASE AREA
19	WALTER M. & CLARA E. VANNOY	BOX 384, GREENOUGH, MT. 59836		12.35 Ac.	7.65 Ac.	4.70 Ac.				
20	STATE OF MONTANA-DEPT. F. W. & P.	SEE SHEET NO. 10								

ROAD APPROACHES

PARCELS SERVED	NO. OF APP.	SIDE	PRIVATE MOVABLE (1) LIMITS FROM STA.	PRIVATE MOVABLE (1) LIMITS TO STA.	PRIVATE JOINT-USE (2) FIXED LOCATION STATION	PUBLIC SIDE	PUBLIC STATION
						LT.	217+15
19	2	LT.	194+24	225+18			

(1) MOVABLE ROAD APPROACHES MAY BE RELOCATED BETWEEN THE SPECIFIED STATIONS AFTER THE INITIAL CONSTRUCTION. BEFORE RECONSTRUCTION, A PERMIT MUST BE OBTAINED FROM THE MDOH OFFICE IN MISSOULA

(2) JOINT-USE ROAD APPROACH RELOCATIONS "RESTRICTED". (SEE LIMITED ACCESS RESOLUTION, SHEET NO. 1.)

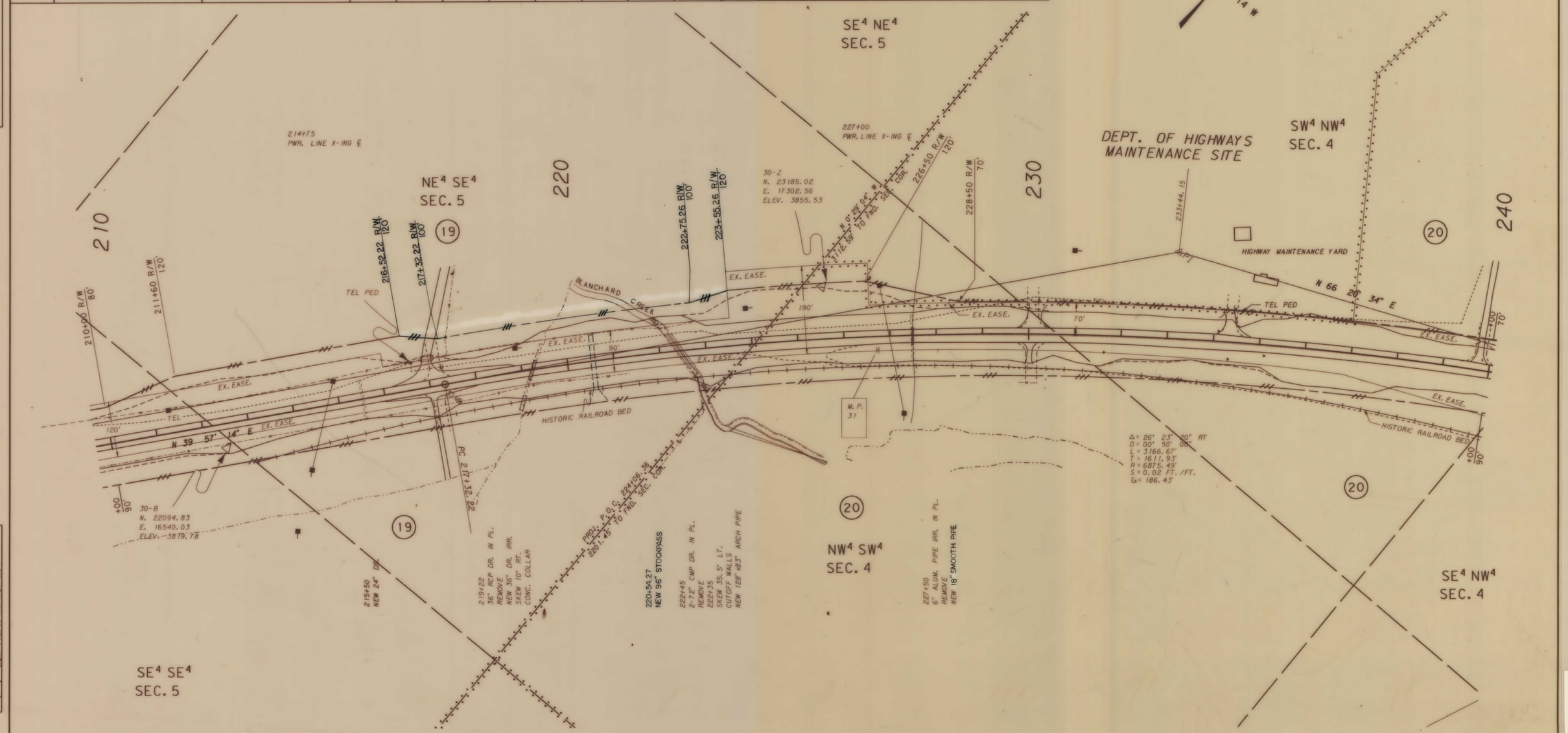

BACKSLOPE LIMITS INCLUDE ROUNDING
CONSTRUCTION LIMITS CUT SECTION TOP OF CUT DITCH BOTTOM
TOE OF FILL

FHWA/DOH APPROVAL 3-5-91

MAP REVISED 8-15-91, 4-23-93, 9-2-93

STATE OF MONTANA
DEPARTMENT OF HIGHWAYS
LAND REQUIRED FOR RIGHT OF WAY
MISSOULA COUNTY

SCALE: 1" = 100' 0 50' 100' 200'

ZGAO: [32, 6] 1037CLRPL. ROW

MONTANA CADD ARCHIVED DRAWN FILENAME

3	6	9	MONTANA CADD	26-FEB-1991 11:50 RDROW
2	5			
1	4	7	zgao: [32, 6] 1037clrpl. row; 1	

F 24-1(32)27 SHT 9 OF 11

STATE	PROJECT NUMBER	SHEET NO.	TOTAL SHEETS
MONTANA	F 24 - 1(32)27	10	11

CLEARWATER JUNCTION WEST

OWNERSHIP

PARCEL	NAME	ADDRESS	TOTAL AREA	GROSS R/W AREA	EX. EASE AREA	NET AREA	REMAINDER LEFT	REMAINDER RIGHT	CONST. PERM. AREA	EASE AREA
20	STATE OF MONTANA-DEPT. F. W. & P.	LAND SECTION, CAPITOL STATION, HELENA, MT. 59620		13.63 Ac.	11.81 Ac.	1.82 Ac.			0.38 Ac.	
21	MONTANA DEPT. OF STATE LANDS	HELENA, MT. 59620		0.25 Ac.	0.00 Ac.	0.25 Ac.				
22	O, WILLIAM POTTER	BOX 24, GREENOUGH, MT. 59836		NEGOTIATIONS ONLY						

ROAD APPROACHES

PARCELS SERVED	NO. OF APP.	SIDE	PRIVATE MOVABLE (1) LIMITS FROM STA.	PRIVATE MOVABLE (1) LIMITS TO STA.	PRIVATE JOINT-USE (2) FIXED LOCATION STATION	PUBLIC SIDE	PUBLIC STATION
		.				.	
20	1	RT.	223+17	245+50		.	
		.				LT.	239+75
		.				LT.	246+00
		.				RT.	246+00
		.				.	
		.				.	
		.				.	

(1) MOVABLE ROAD APPROACHES MAY BE RELOCATED BETWEEN THE SPECIFIED STATIONS AFTER THE INITIAL CONSTRUCTION. BEFORE RECONSTRUCTION, A PERMIT MUST BE OBTAINED FROM THE MDOH OFFICE IN MISSOULA

(2) JOINT-USE ROAD APPROACH RELOCATIONS "RESTRICTED". (SEE LIMITED ACCESS RESOLUTION, SHEET NO. 1.)

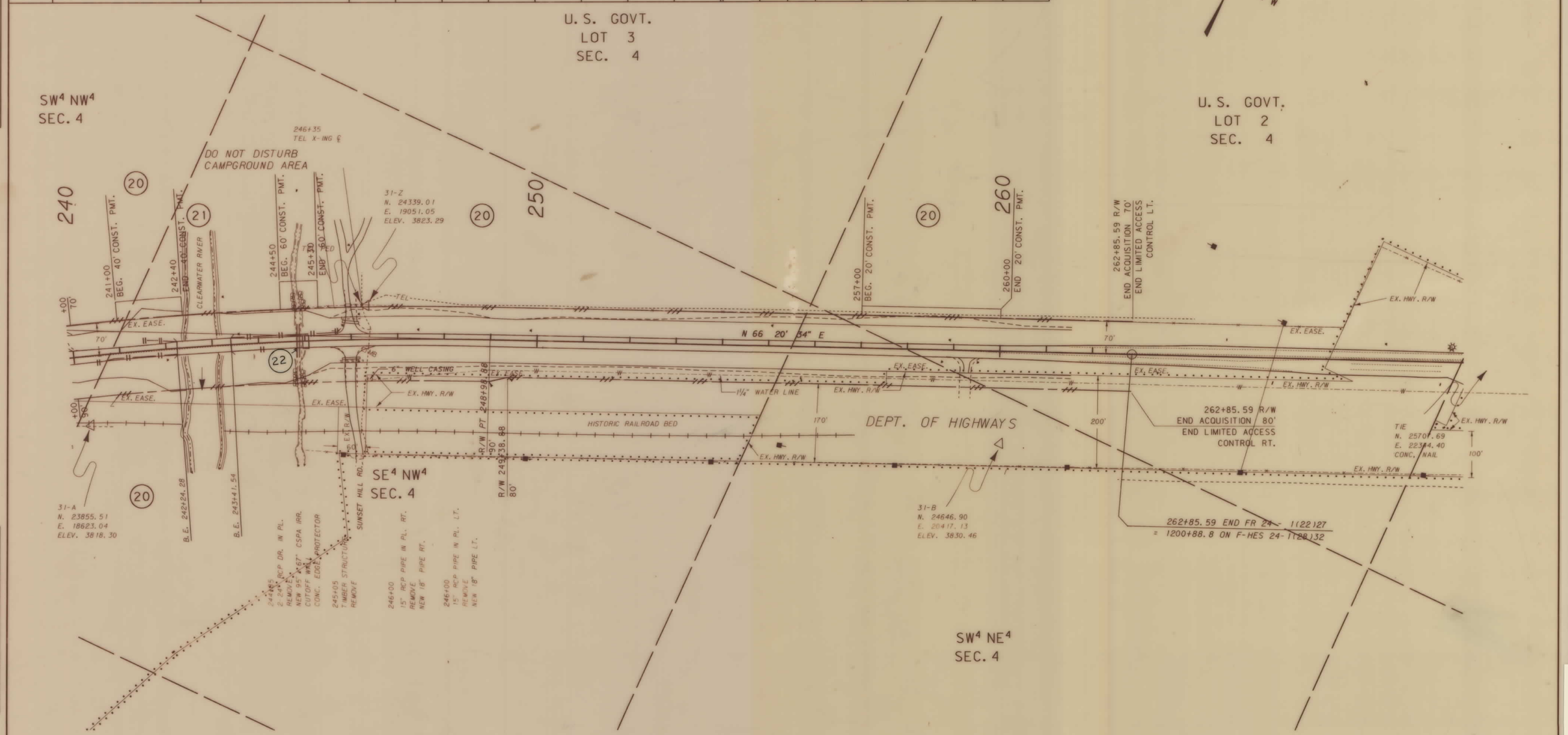

BACKSLOPE LIMITS INCLUDE ROUNDING CONSTRUCTION LIMITS	CUT SECTION — TOP OF CUT; TOE OF FILL — DITCH BOTTOM
FHWA/DOH APPROVAL	3-5-91
MAP REVISED	7-31-91 8-15-91

STATE OF MONTANA
DEPARTMENT OF HIGHWAYS
LAND REQUIRED FOR RIGHT OF WAY
MISSOULA COUNTY
SCALE: 1" = 100' 0 50' 100' 200'

ZGAO: [32, 6] 1037CLRPL. ROW

MONTANA CADD ARCHIVED DRAWN FILENAME

3	6		
2	5	8	
1	4	7	

MONTANA CADD 26-FEB-1991 11:50 RDROW
ZGAO: [32, 6] 1037 clrpl. row; 1

F 24-1(32)27 SHT 10 OF 11

STATE	PROJECT NUMBER	SHEET NO.
MONTANA	F 24 - 1(32)27	11 / 11

CLEARWATER JUNCTION WEST

CONTROL TRAVERSE DIAGRAM

SCALE 1" = 1000'

CONTROL TRAVERSE POINTS

POINT	LATITUDE	DEPARTURE	ELEVATION	MONUMENT	LOCATION
26 A	4563.74	6364.50	3709.68	P.K. NAIL	C'LINE PTW STA 940+01.80 MI. POST 26.25
26 B	5537.65	6782.22	3760.35	2" ALUM. CAP ON 5/8" REBAR	105' RT C'LINE PTW MI. POST 26.85
27 A	6910.88	7494.55	3800.43	2" ALUM. CAP ON 5/8" REBAR	58' RT C'LINE PTW MI. POST 27.20
27 B	7853.08	8241.63	3832.44	2" ALUM. CAP ON 5/8" REBAR	57' RT C'LINE PTW MI. POST 27.40
27 C	9158.48	9279.04	3846.53	2" ALUM. CAP ON 5/8" REBAR	58' RT C'LINE PTW MI. POST 27.75
28 A	10000.00	10000.00	3845.22	2" ALUM. CAP ON 5/8" REBAR	99' RT C'LINE PTW MI. POST 27.98
28 B	12702.39	12092.62	3866.78	2" ALUM. CAP ON 5/8" REBAR	4' SW POWER POLE *ME CO-OP MI. POST 28.60
28 C	14088.88	11900.17	3912.08	2" ALUM. CAP ON 5/8" REBAR	22' LT FENCE MI. POST 28.85
29 A	14921.59	11536.95	3887.32	2" ALUM. CAP ON 5/8" REBAR	51' RT C'LINE PTW MI. POST 29.05
29 B	15397.27	11487.51	3883.98	2" ALUM. CAP ON 5/8" REBAR	48' RT C'LINE PTW MI. POST 29.15
29 C	15696.03	11544.84	3889.57	2" ALUM. CAP ON 5/8" REBAR	445' RT C'LINE PTW MI. POST 29.20
29 D	16098.78	11759.10	3902.16	2" ALUM. CAP ON 5/8" REBAR	59' RT C'LINE PTW MI. POST 29.30
29 E	16420.83	11979.31	3911.97	2" ALUM. CAP ON 5/8" REBAR	73' RT C'LINE PTW MI. POST 29.35
29 F	17098.67	12399.64	3921.30	2" ALUM. CAP ON 5/8" REBAR	59' RT C'LINE PTW MI. POST 29.50
29 X	16317.79	11739.12	3921.45	2" ALUM. CAP ON 5/8" REBAR	76' LT C'LINE PTW MI. POST 29.30
29 W	15241.82	11358.23	3878.21	2" ALUM. CAP ON 5/8" REBAR	82' LT C'LINE PTW MI. POST 29.10
28 Z	13597.91	11955.70	3907.76	2" ALUM. CAP ON 5/8" REBAR	2' NE POWER POLE *30-6 1952 MI. POST 28.75
28 Y	13202.83	12021.41	3853.64	2" ALUM. CAP ON 5/8" REBAR	36' LT C'LINE PTW MI. POST 28.70
28 X	12741.30	11883.61	3845.54	2" ALUM. CAP ON 5/8" REBAR	73' LT C'LINE PTW MI. POST 28.65
28 W	12138.02	11511.25	3862.70	2" ALUM. CAP ON 5/8" REBAR	48' LT C'LINE PTW MI. POST 28.45
28 V	11899.71	11294.58	3892.40	2" ALUM. CAP ON 5/8" REBAR	11' RT FENCE MI. POST 28.40
27 Z	9422.01	9372.84	3845.16	2" ALUM. CAP ON 5/8" REBAR	34' LT C'LINE PTW MI. POST 27.80
27 Y	7932.13	8157.21	3835.06	2" ALUM. CAP ON 5/8" REBAR	58' LT C'LINE PTW MI. POST 27.45
A	7838.23	68.14	3778.90	IRON PIN	EAST OF CULTIVATED FIELD, 2450'+ W OF 27-A
27 X	6255.72	6911.41	3773.03	2" ALUM. CAP ON 5/8" REBAR	56' LT C'LINE PTW MI. POST 27.02
29 G	18153.60	13075.07	3950.04	2" ALUM. CAP ON 5/8" REBAR	59' RT C'LINE PTW MI. POST 29.5
30 A	20821.97	15468.29	3813.58	2" ALUM. CAP ON 5/8" REBAR	48' RT C'LINE PTW MI.POST 30.45
30 B	22094.83	16540.03	3819.78	2" ALUM. CAP ON 5/8" REBAR	53' RT C'LINE PTW MI. POST 30.80
31 A	23855.51	18623.04	3818.30	2" ALUM. CAP ON 5/8" REBAR	C'LINE RR TRACK BED 130' WEST CLEARWATER RIVER M.P. 31.25
31 B	24646.90	20417.13	3830.46	2" ALUM. CAP ON 5/8" REBAR	47' LT FENCE MI. POST 31.65
B	27389.99	19672.64	3830.63	IRON PIN	10' FROM SHORT PINE & 2800' FROM 31-C
1B	26429.59	20827.09	3846.03	IRON PIN	
31 C	25250.95	21302.10	3837.24	P.K. NAIL	C'LINE HWY 200 & HWY 83 MI. POST 31.85
31 Z	24339.01	9051.05	3823.29	2" ALUM. CAP ON 5/8" REBAR	72' LT PTW MI. POST 31.40
30 Z	23185.02	17302.56	3855.55	2" ALUM. CAP ON 5/8" REBAR	SOUTH OF PTW MI.POST 30.97
30 Y	21715.00	16221.93	3819.43	2" ALUM. CAP ON 5/8" REBAR	53' RT C'LINE PTW MI. POST 30.65
30 X	19899.26	14531.75	3863.45	2" ALUM. CAP ON 5/8" REBAR	2' RT FENCE MI. POST 30.20
29 Z	18106.59	13221.49	3945.58	2" ALUM. CAP ON 5/8" REBAR	8' SW R/W MON. MI. POST 29.70
29 Y	17726.83	12718.02	3941.36	2" ALUM. CAP ON 5/8" REBAR	5' LT POWER POLE MI. POST 29.65
29 X	16317.79	11739.12	3921.45	2" ALUM. CAP ON 5/8" REBAR	76' RT C'LINE PTW MI. POST 29.30
TIE	25707.69	22344.40		CONC. NAIL	C'LINE HWY 200 STA 1220+00

CENTERLINE COORDINATE TABLE

STATION	DESCRIPTION	N OR Y COORDINATE	E OR X COORDINATE	REMARKS
0+00	P. O. T.	4514.44	6348.61	
11+94.22	T. S.	5651.08	6714.95	
13+94.22	S. C.	5840.79	6778.24	
18+87.80	P. I.	6311.22	6927.72	
23+68.45	C. S.	6696.72	7236.00	
25+68.45	S. T.	6854.68	7358.66	
93+95.33	T. S.	12203.87	11600.41	
95+95.33	S. C.	12363.05	11721.44	
104+27.97	P. I.	13012.99	12242.01	
110+89.95	C. S.	13789.47	11941.17	
112+89.95	S. T.	13977.69	11873.66	
120+18.25	T. S.	14658.08	11613.87	
122+18.25	S. C.	14846.31	11546.36	
130+17.37	P. I.	15591.47	11257.47	
136+61.83	C. S.	16230.42	11737.54	
138+61.83	S. T.	16393.30	11853.55	
152+89.03	P. C.	17538.68	12705.02	
159+54.61	P. I.	18072.83	13102.11	
166+19.81	P. T.	18583.04	13529.52	
217+32.22	P. C.	22502.01	16812.56	
233+44.15	P. I.	23737.65	17847.69	
248+98.88	P. T.	24384.46	19324.16	
270+58.29	P. O. T.	25250.96	21302.09	

FHWA/DOH APPROVAL 3-5-91
REV. 8-15-91

MONTANA CADD
ARCHIVED
DRAWN
FILENAME

MONTANA CADD
26-FEB-1991
10:35
RDRKOW
[2905: F32, 6] 10.37 diff. rows 1

3	6	9
	5	8
1	4	7

F 24-1(32)27 SHT 11 OF 11