PLANS
NOT
TO
SCALE

STATE	PROJECT NO.	SHEET NO.	TOTAL SHEETS
MONTANA	F 29-4(6)86	1	2

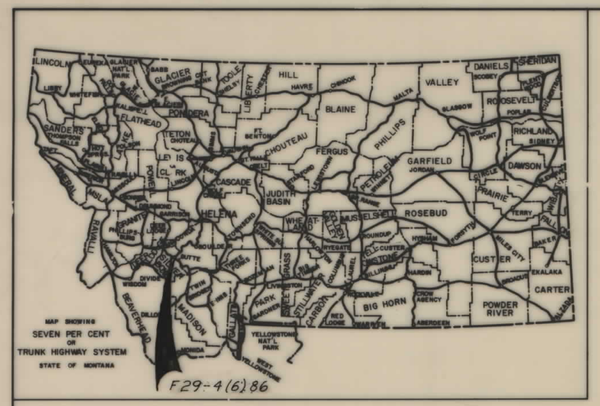

STATE OF MONTANA

DEPARTMENT OF HIGHWAYS

RIGHT OF WAY PLAN OF

FEDERAL AID PROJECT NO. F 29-4(6)86 R/W / F 29-4(6)86 CONST.

HARRISON AVE.

YALE-CORNELL

SILVER BOW COUNTY

CONVENTIONAL SIGNS

RIGHT OF WAY LINE
CENTERLINE (℄) OR PROJECTED LINE
STK'D. CENTERLINE
PARCEL NUMBER
OWNERSHIP BOUNDARY
R/W USE EXISTING R/W LT. OR RT.
PRESENT TRAVELED WAY (P.T.W.)
R/W LINE FENCED
RAILROAD R/W
CONSTRUCTION LIMITS — CUT — FILL
FENCE LINE
CONTROL OF ACCESS WITH FENCE
CONTROL OF ACCESS WITHOUT FENCE
GATE IN FENCE
CATTLE GUARD=24'
STATE & NATIONAL BORDER LINES
CITY OR TOWN LIMITS LINE
COUNTY LINE
RESERVATION LINE
TOWNSHIP & SECTION LINE
1/2 SECTION LINE
1/4 SECTION LINE
SECTION CORNER — FOUND / UNFOUND
1/4 SECTION COR.
1/16 SECTION COR.
CENTER OF SECTION
TELEPHONE OR TELEGRAPH POLES IN PLACE
POWER POLES IN PLACE
TEL. OR TEL. OR POWER POLES TO BE MOVED
NEW PIPES
OLD PIPES IN PLACE
OUTLET DITCH
INLET DITCH
DITCHES
CHANNEL CHANGES — CH. CH.
BRIDGE
RAILROADS

N

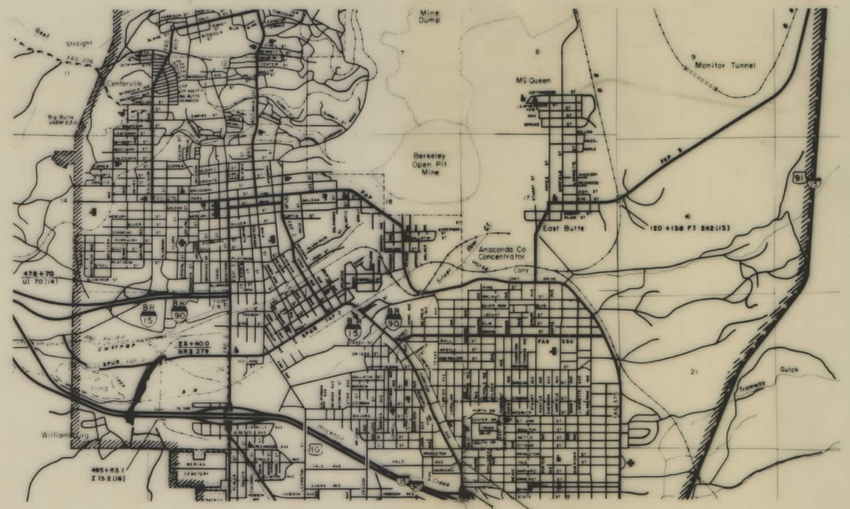

9+54 END M1803(2)U-2 PE

-0+32 BEG M1803(2)U-2 PE

INDEX

PARCEL NO.	OWNERSHIPS	SHEET NO.
1	WESTCHESTER RELIGIOUS INST. %	
	SAFEWAY STORES INC. PROP DEPT.	2
2, 3	JOSEPH BROS. INC.	2
4	Wm. G. JOSEPH	2
5	PHILLIPS PETROLEUM CO.	2
6	LEIPHEIMER CO.	2
7	SINCLAIR MARKETING INC.	2
8	EDWARD G. LISAC	2

RELATED PROJECTS

ASSOCIATED PROJECT AGREEMENT NUMBERS

STATE AUTHORIZATION 7-31-79
MAP REVISED 9-7-79

STATE OF MONTANA
DEPARTMENT OF HIGHWAYS

APPROVED: 5-23 1979

RONALD P. RICHARDS
DIRECTOR OF HIGHWAYS
BY Jack R. Beckert
ADMINISTRATOR
ENGINEERING DIVISION

MONTANA PROFESSIONAL ENGINEER & LAND SURVEYOR
JACK R. BECKERT
205 ES
REGISTERED

U.S. DEPARTMENT OF TRANSPORTATION
FEDERAL HIGHWAY ADMINISTRATION

APPROVED:

DIVISION ENGINEER — DATE

Design - Terry Carpenter

F 29-4(6)86 SHT 1 OF 2

STATE	PROJECT NO.	SHEET NO.
MONTANA	F29-4(6)86	2 - 2

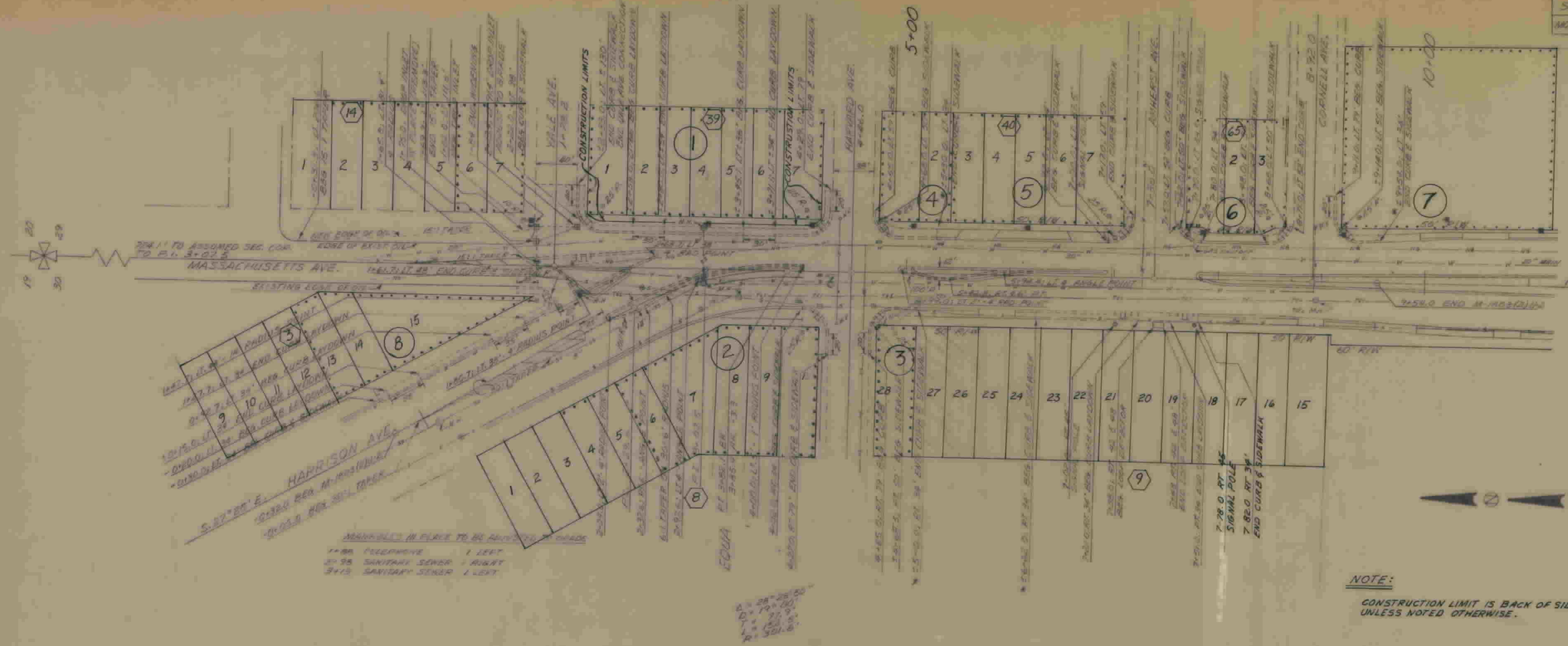

NOTE:

CONSTRUCTION LIMIT IS BACK OF SIDEWALK UNLESS NOTED OTHERWISE.

OWNERSHIPS										
PARCEL	NAME	ADDRESS	TOTAL AREA	GROSS R/W AREA	P.T.W. AREA	AREA TO BE ACQUIRED	REMAINDER LEFT	REMAINDER RIGHT	CONST.PERM AREA	CONST.EASE. AREA
1	WESTCHESTER RELIGIOUS INST. %									
	SAFEWAY STORES INC. PROP. DEPT.	P.O. BOX 3, BUTTE, MONTANA		PERMISSION TO ENTER / OCCUPY PROPERTY TO PERFORM WORK ON PUBLIC R/W ONLY.						
2	JOSEPH BROS. INC.	4218 N.E. MILTON ST. PORTLAND, ORE.		"			"			"
3	"	"		"			"			"
4	Wm. G. JOSEPH	2600 HARRISON AVE BUTTE		"			"			"
5	PHILLIPS PETROLEUM CO.	1423 SECURITY LIFE BLD. DENVER, COLO.		"			"			"
6	LEIPHEIMER CO.	2000 AMHERST BUTTE		"			"			"
7	SINCLAIR MARKETING INC.	750 WEST HAMPDEN ENGLEWOOD, COLO. 80110		"			"			"
8	EDWARD G. LISAC			"			"			"

TYPICAL SECTION

BACKSLOPE LIMITS INCLUDE ROUNDING
CONSTRUCTION LIMITS
TOP OF CUT
TOE OF FILL

MAP TRANS. TO R/W 7-31-79
MAP REVISED 9-7-79

B.P.R. APPROVAL

STATE OF MONTANA
DEPARTMENT OF HIGHWAYS
LAND REQUIRED FOR RIGHT OF WAY
SILVER BOW COUNTY
SCALE 1" = 50' MAP COMPLETED

M-1803(2)U-2
HARRISON AVE.
YALE TO CORNELL
BUTTE, MONTANA

SCALE 1" = 50'
FGD JAN-79

F 29-4(6)86 SHT 2 OF 2