PLANS
NOT
TO
SCALE

FED. ROAD DIST. NO.	STATE	FED. AID PROJ. NO.	R/W NO.	SHEET NO.	TOTAL SHEETS
8	MONT.	FHP 32-A9	9032-08	1	5

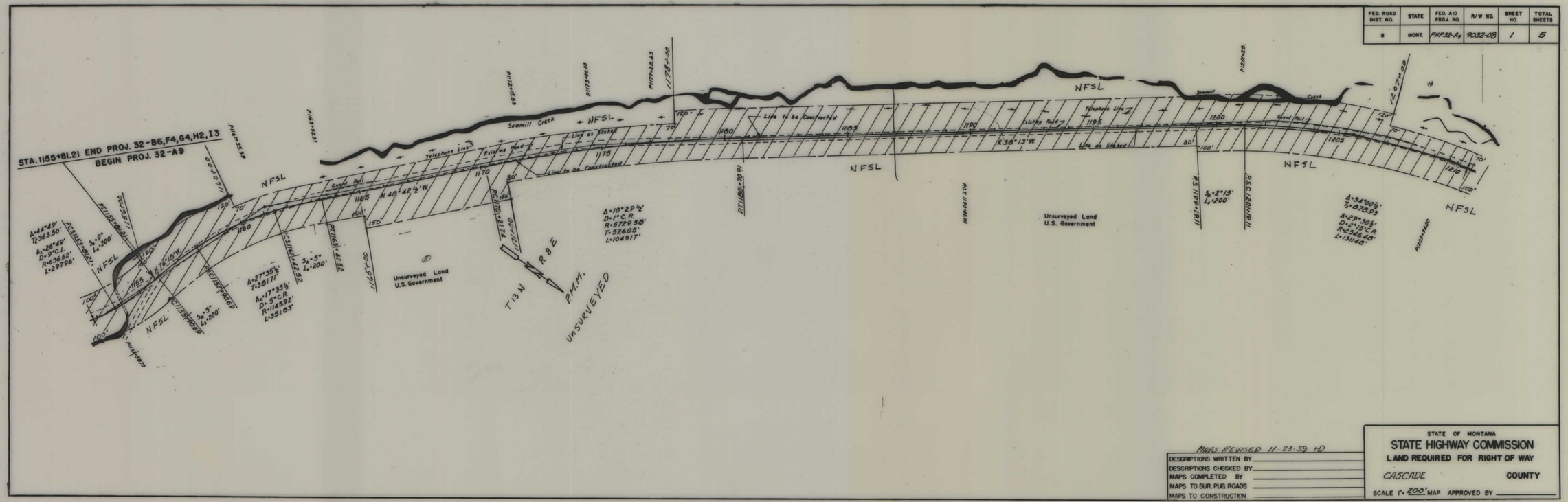

MAPS REVISED 11-23-59 HD

DESCRIPTIONS WRITTEN BY _____
DESCRIPTIONS CHECKED BY _____
MAPS COMPLETED BY _____
MAPS TO BUR. PUB. ROADS _____
MAPS TO CONSTRUCTION _____

STATE OF MONTANA
STATE HIGHWAY COMMISSION
LAND REQUIRED FOR RIGHT OF WAY

CASCADE COUNTY

SCALE 1" = 200' MAP APPROVED BY _____

FHP 32 A9 SHT 1 OF 5

4

FED. ROAD DIST. NO.	STATE	FED. AID PROJ. NO.	R/W NO.	SHEET NO.	TOTAL SHEETS
8	MONT.	FHP32A9	9032-08	2	5

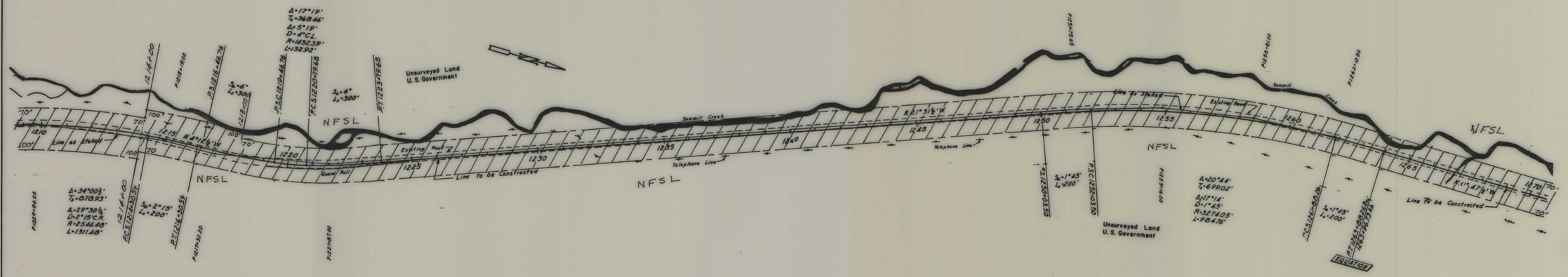

MAPS REVISED 11-23-59 HD

DESCRIPTIONS WRITTEN BY _____

DESCRIPTIONS CHECKED BY _____

MAPS COMPLETED BY _____

MAPS TO BUR. PUB. ROADS _____

MAPS TO CONSTRUCTION _____

STATE OF MONTANA

STATE HIGHWAY COMMISSION

LAND REQUIRED FOR RIGHT OF WAY

CASCADE COUNTY

SCALE 1" = 200' MAP APPROVED BY _____

FHP 32 A9 SHT 2 OF 5

FED. ROAD DIST. NO.	STATE	FED. AID PROJ. NO.	R/W NO.	SHEET NO.	TOTAL SHEETS
8	MONT.	FHP32A9	7032-08	3	5

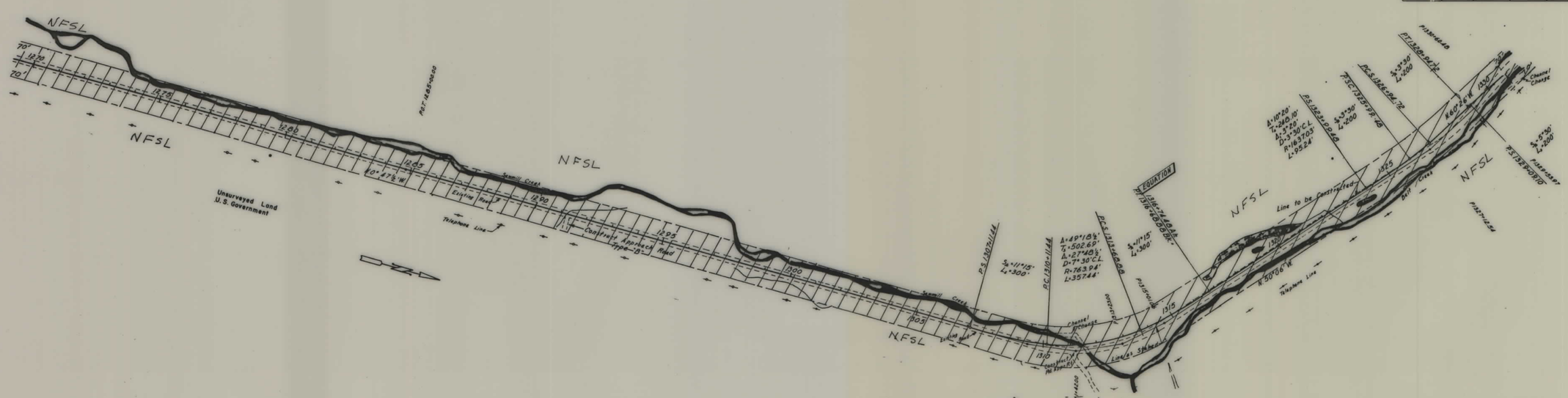

MAPS REVISED 11-23-59 HD

DESCRIPTIONS WRITTEN BY _____

DESCRIPTIONS CHECKED BY _____

MAPS COMPLETED BY _____

MAPS TO BUR. PUB. ROADS _____

MAPS TO CONSTRUCTION _____

STATE OF MONTANA

STATE HIGHWAY COMMISSION

LAND REQUIRED FOR RIGHT OF WAY

CASCADE COUNTY

SCALE 1" = 200' MAP APPROVED BY _____

FHP 32 A9 SHT 3 OF 5

4

FED. ROAD DIST. NO.	STATE	FED. AID PROJ. NO.	R/W NO.	SHEET NO.	TOTAL SHEETS
8	MONT.	FHP32-A9	9032-08	4	5

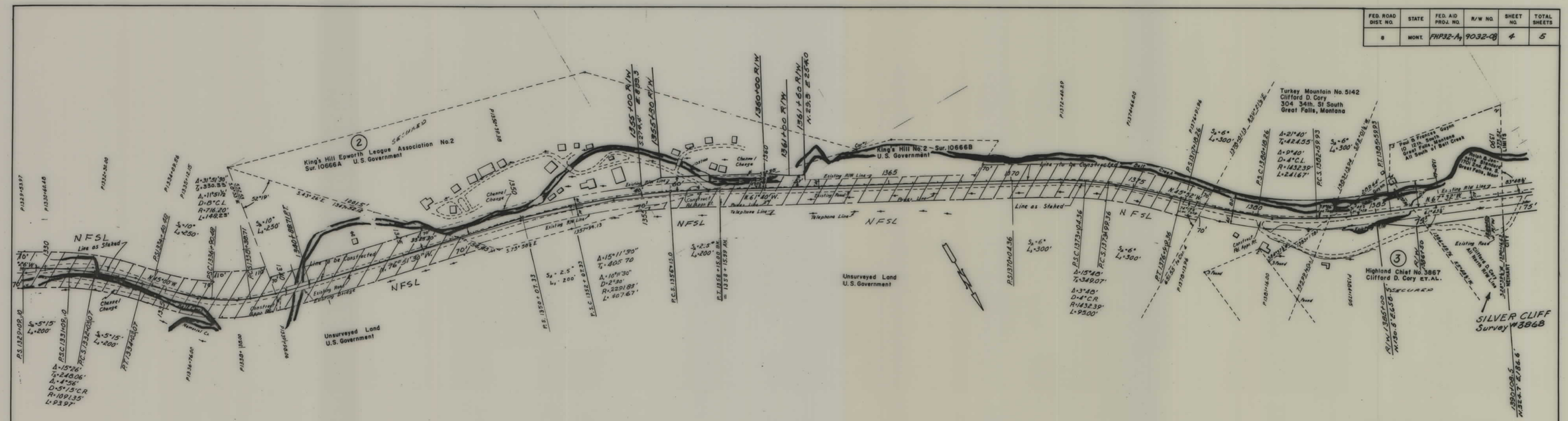

MAPS REVISED 12-2-59 E.S.
11-23-59 HD

DESCRIPTIONS WRITTEN BY
DESCRIPTIONS CHECKED BY
MAPS COMPLETED BY
MAPS TO BUR. PUB. ROADS
MAPS TO CONSTRUCTION

STATE OF MONTANA
STATE HIGHWAY COMMISSION
LAND REQUIRED FOR RIGHT OF WAY
CASCADE COUNTY
SCALE 1" = 200' MAP APPROVED BY

FHP 32 A9 SHT 4 OF 5

4

FED. ROAD DIST. NO.	STATE	FED. AID PROJ. NO.	R/W NO.	SHEET NO.	TOTAL SHEETS
8	MONT.	FHP 32-A9	9032-08	5	5

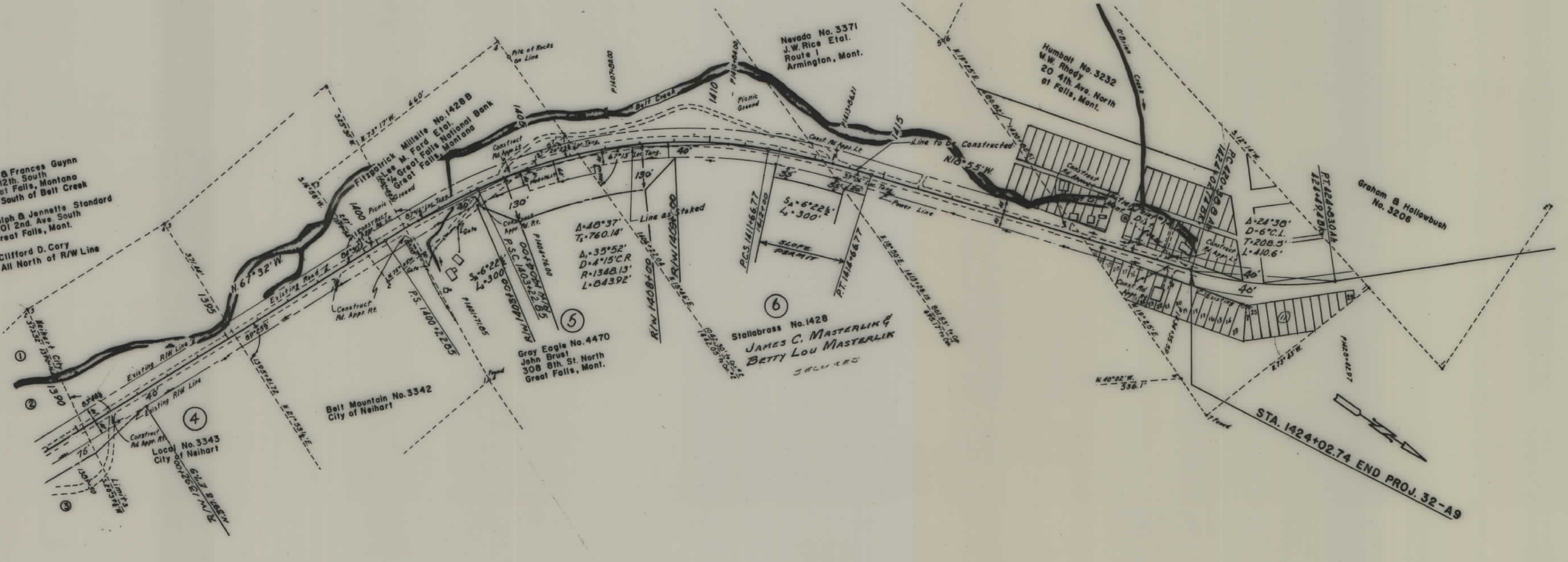

MAPS REVISED 11-23-59 HD

DESCRIPTIONS WRITTEN BY
DESCRIPTIONS CHECKED BY
MAPS COMPLETED BY
MAPS TO BUR. PUB. ROADS
MAPS TO CONSTRUCTION

STATE OF MONTANA
STATE HIGHWAY COMMISSION
LAND REQUIRED FOR RIGHT OF WAY

CASCADE COUNTY

SCALE 1" = 200' MAP APPROVED BY

FHP 32 A9 SHT 5 OF 5

5