PLANS
NOT
TO
SCALE

STATE OF MONTANA	FED. AID PROJECT NUMBERS		STATE	SHEET	TOTAL
	CONST. NO.	R/W NO.	NO.	NO.	SHEETS
		F-39-1(4)43		1	14

COLSTRIP—FORSYTH NO. SECTION

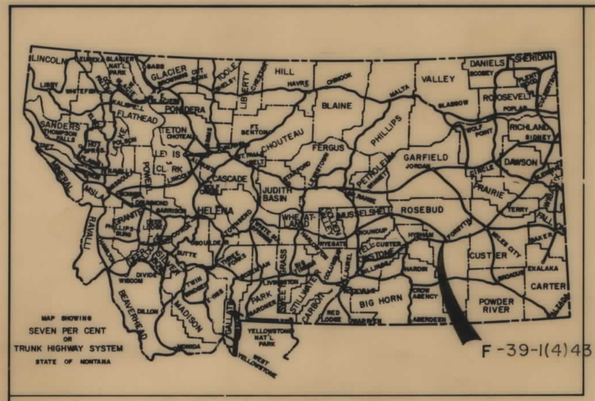

STATE OF MONTANA

DEPARTMENT OF HIGHWAYS

RIGHT OF WAY PLAN OF FEDERAL AID PROJECT NO. F-39-1-(4)43 R/W DP-39-1-(5)43 CONST.

COLSTRIP-FORSYTH NO. SECTION

7.0 MILES

INDEX

PARCEL NO.	OWNERSHIPS	SHEET NO.
1	J.M.& JOANNE M. NANSEL	2 — 9
2,2A	FOUR L. LAND & LIVESTOCK CO.	9 — 14
2.1	MONTANA POWER CO.	11 & 13

CONVENTIONAL SIGNS

- RIGHT OF WAY LINE
- CENTERLINE (℄) OR PROJECTED LINE
- STK'D. CENTERLINE
- PARCEL NUMBER (2)
- OWNERSHIP BOUNDARY
- R/W USE EXISTING R/W LT. OR RT.
- PRESENT TRAVELED WAY (P.T.W.)
- R/W LINE FENCED
- RAILROAD R/W
- CONSTRUCTION LIMITS CUT — FILL
- FENCE LINE
- CONTROL OF ACCESS WITH FENCE
- CONTROL OF ACCESS WITHOUT FENCE
- GATE IN FENCE
- CATTLE GUARD=24'
- STATE & NATIONAL BORDER LINES
- CITY OR TOWN LIMITS LINE
- COUNTY LINE
- RESERVATION LINE
- TOWNSHIP & SECTION LINE
- 1/2 SECTION LINE
- 1/4 SECTION LINE
- SECTION CORNER FOUND UNFOUND
- 1/4 SECTION COR.
- 1/16 SECTION COR.
- CENTER OF SECTION
- TELEPHONE OR TELEGRAPH POLES IN PLACE
- POWER POLES IN PLACE
- TEL. OR TEL. OR POWER POLES TO BE MOVED
- NEW PIPES
- OLD PIPES IN PLACE
- OUTLET DITCH
- INLET DITCH
- DITCHES
- CHANNEL CHANGES CH. CH.
- BRIDGE
- RAILROADS

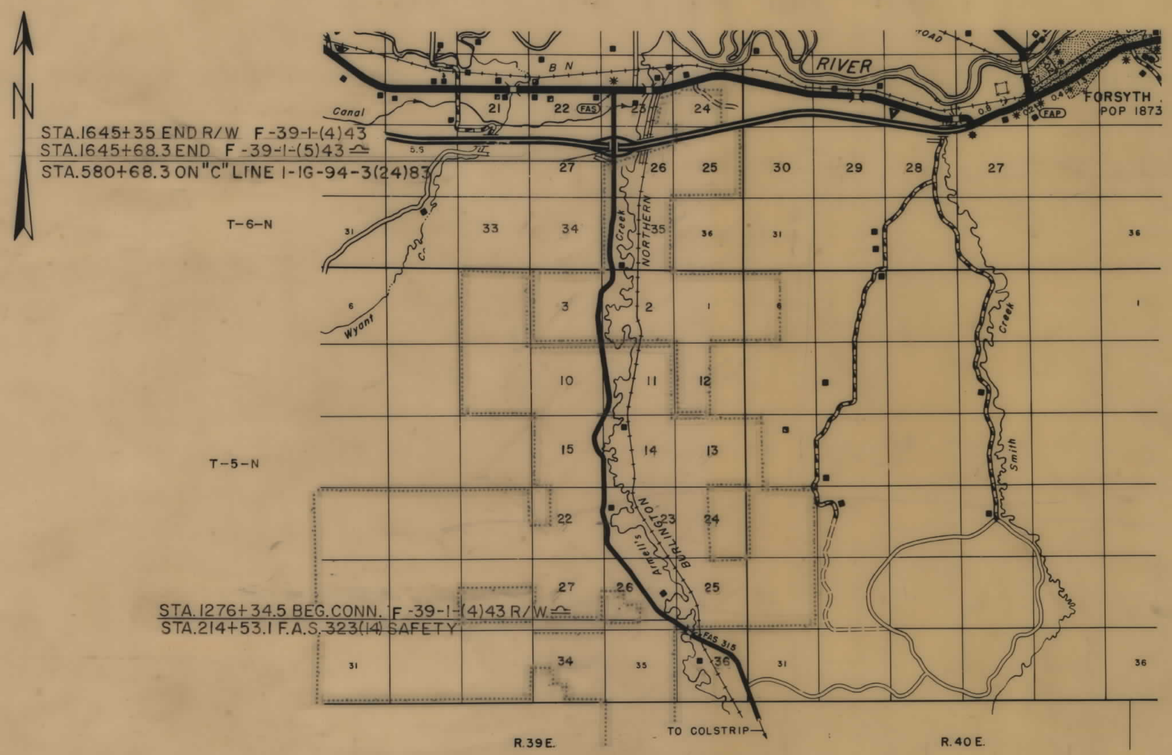

RELATED PROJECTS

ASSOCIATED PROJECT AGREEMENT NUMBERS

STATE OF MONTANA
DEPARTMENT OF HIGHWAYS

APPROVED: 4-8- 1977

H.J. ANDERSON
DIRECTOR OF HIGHWAYS
BY Jack R. Beckert
ADMINISTRATOR
ENGINEERING DIVISION

MONTANA PROFESSIONAL ENGINEER & LAND SURVEYOR
JACK R. BECKERT
205 ES
REGISTERED

U.S. DEPARTMENT OF TRANSPORTATION
FEDERAL HIGHWAY ADMINISTRATION

APPROVED:

DIVISION ENGINEER DATE

STATE APP CHANGES - 2-16-78
AUTH FOR ACQ 5-11-77

DP-323 (16) P.R. DP-39-1 (3) 21

F 39-1(4)43 SHT 1 OF 14

STATE OF MONTANA	PROJECT NO.	SHEET NO.	TOTAL SHEETS
	F-39-1(4)43	2	14

OWNERSHIPS

PARCEL	NAME	ADDRESS	TOTAL AREA	GROSS R/W AREA	P. T. W. AREA	AREA TO BE ACQUIRED	REMAINDER LEFT	REMAINDER RIGHT	CONST. PERMIT AREA
1	J.M. & JOANNE M. NANSEL	FORSYTH, MONT.	SEE	SHT.	#	9			

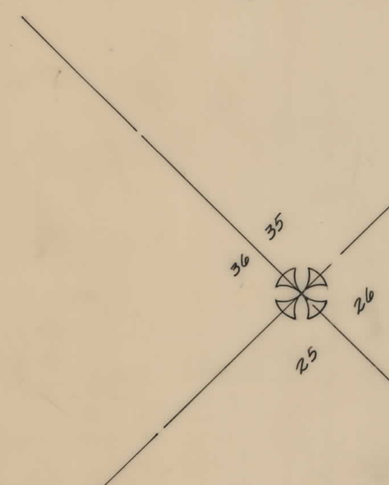

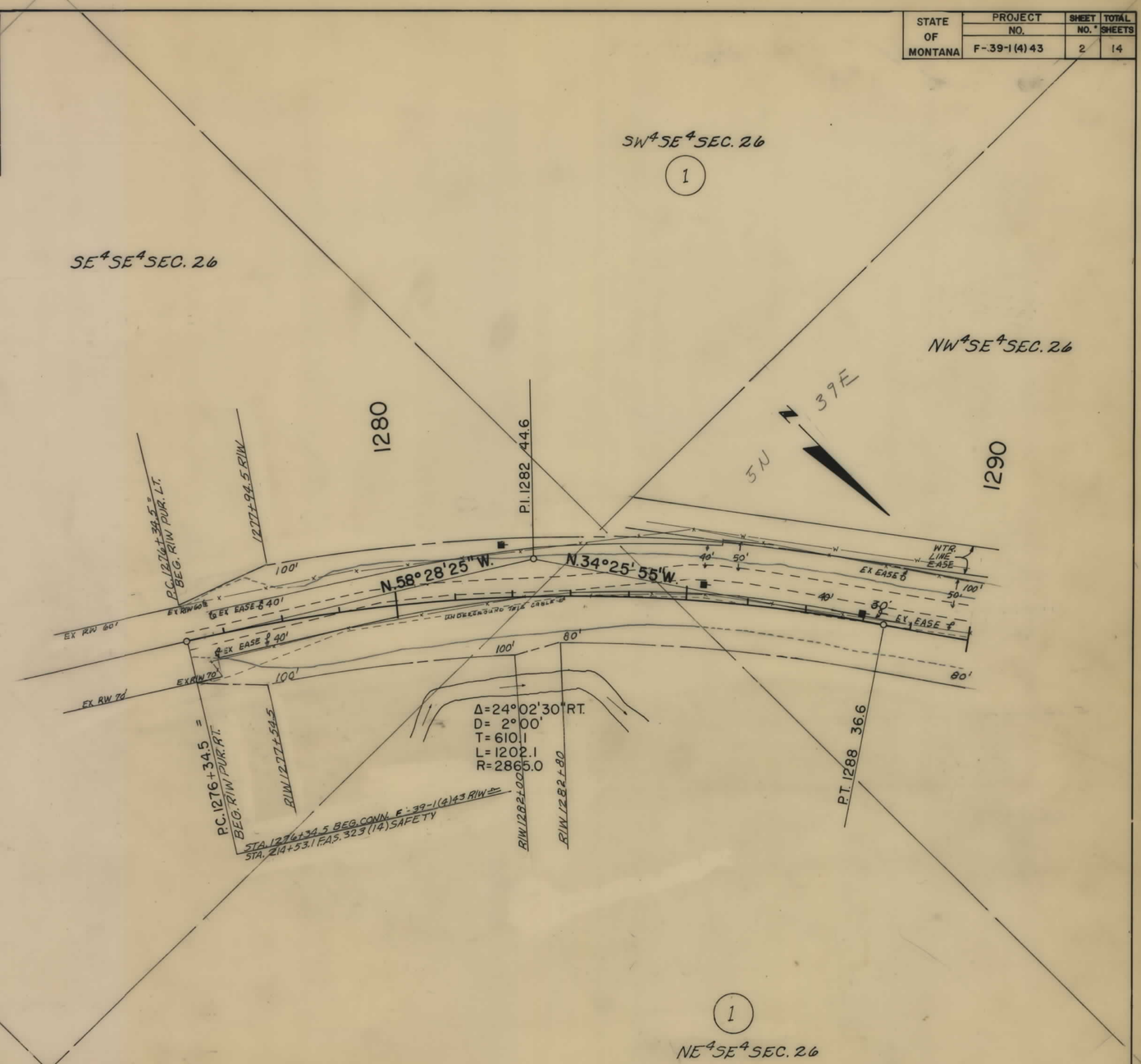

NOTE

CONSTRUCTION LIMITS INCLUDE BACKSLOPE ROUNDING

AUTH FOR ACQ 5-11-77

CONSTRUCTION LIMITS
TOP OF CUT
TOE OF FILL

MAP TRANS. TO R/W
MAP REVISED

STATE OF MONTANA
DEPARTMENT OF HIGHWAYS
LAND REQUIRED FOR RIGHT OF WAY

ROSEBUD COUNTY

SCALE 1" = 100' MAP COMPLETED

F 39-1(4)43 SHT 2 OF 14

STATE OF MONTANA	PROJECT NO.	SHEET NO.	TOTAL SHEETS
	F-39-1 (4) 43	3	14

OWNERSHIPS

PARCEL	NAME	ADDRESS	TOTAL AREA	GROSS R/W AREA	P. T. W. AREA	AREA TO BE ACQUIRED	REMAINDER LEFT	REMAINDER RIGHT	CONST. PERMIT AREA
1	J. M. & JOANNE M. NANSEL	FORSYTH, MONT.	SEE	SHT.	#	9			

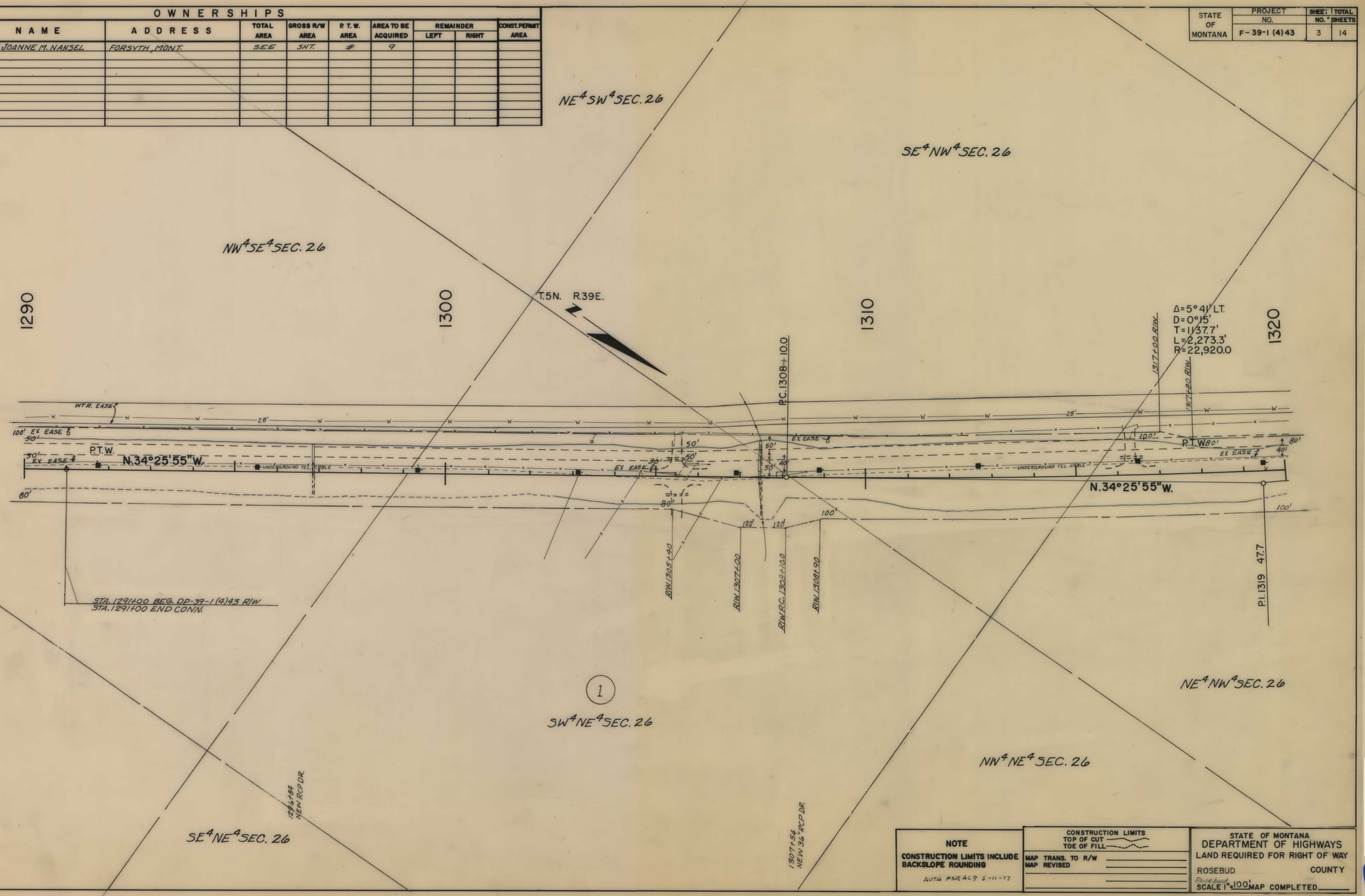

NOTE

CONSTRUCTION LIMITS INCLUDE BACKSLOPE ROUNDING

AUTH. FBR ACG 5-11-77

CONSTRUCTION LIMITS
TOP OF CUT
TOE OF FILL

MAP TRANS. TO R/W
MAP REVISED

STATE OF MONTANA
DEPARTMENT OF HIGHWAYS
LAND REQUIRED FOR RIGHT OF WAY

ROSEBUD COUNTY

Rosebud

SCALE 1" = 100' MAP COMPLETED

F 39-1(4)43 SHT 3 OF 14

STATE OF MONTANA	PROJECT NO.	SHEET NO.	TOTAL SHEETS
	F-39-1 (4) 43	4	14

OWNERSHIPS

PARCEL	NAME	ADDRESS	TOTAL AREA	GROSS R/W AREA	P. T. W. AREA	AREA TO BE ACQUIRED	REMAINDER LEFT	REMAINDER RIGHT	CONST. PERMIT AREA
1	J.M. & JOANNE M. NANSEL	FORSYTH, MONT.	SEE	SHT.	#	9			

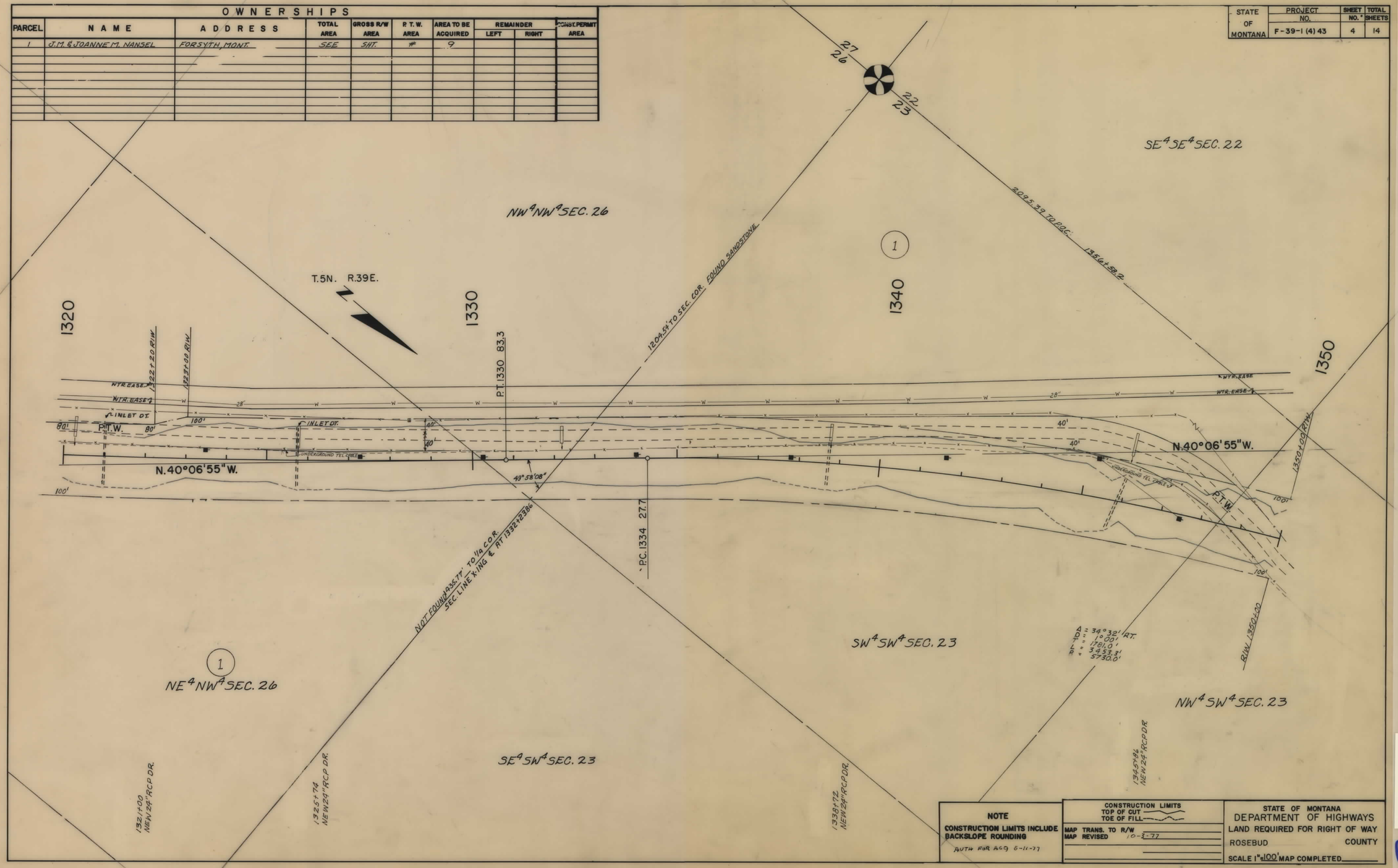

NOTE

CONSTRUCTION LIMITS INCLUDE BACKSLOPE ROUNDING

AUTH FOR ACQ 6-11-77

CONSTRUCTION LIMITS
TOP OF CUT
TOE OF FILL

MAP TRANS. TO R/W
MAP REVISED 10-3-77

STATE OF MONTANA
DEPARTMENT OF HIGHWAYS
LAND REQUIRED FOR RIGHT OF WAY
ROSEBUD COUNTY
SCALE 1" = 100' MAP COMPLETED

F 39-1(4)43 SHT 4 OF 14

STATE OF MONTANA	PROJECT NO.	SHEET NO.	TOTAL SHEETS
	F-39-1 (4) 43	5	14

OWNERSHIPS

PARCEL	NAME	ADDRESS	TOTAL AREA	GROSS R/W AREA	P. T. W. AREA	AREA TO BE ACQUIRED	REMAINDER LEFT	REMAINDER RIGHT	CONST. PERMIT AREA
1	J.M. & JOANNE M. NANSEL	FORSYTH, MONT.	SEE	SHT.	#	9			

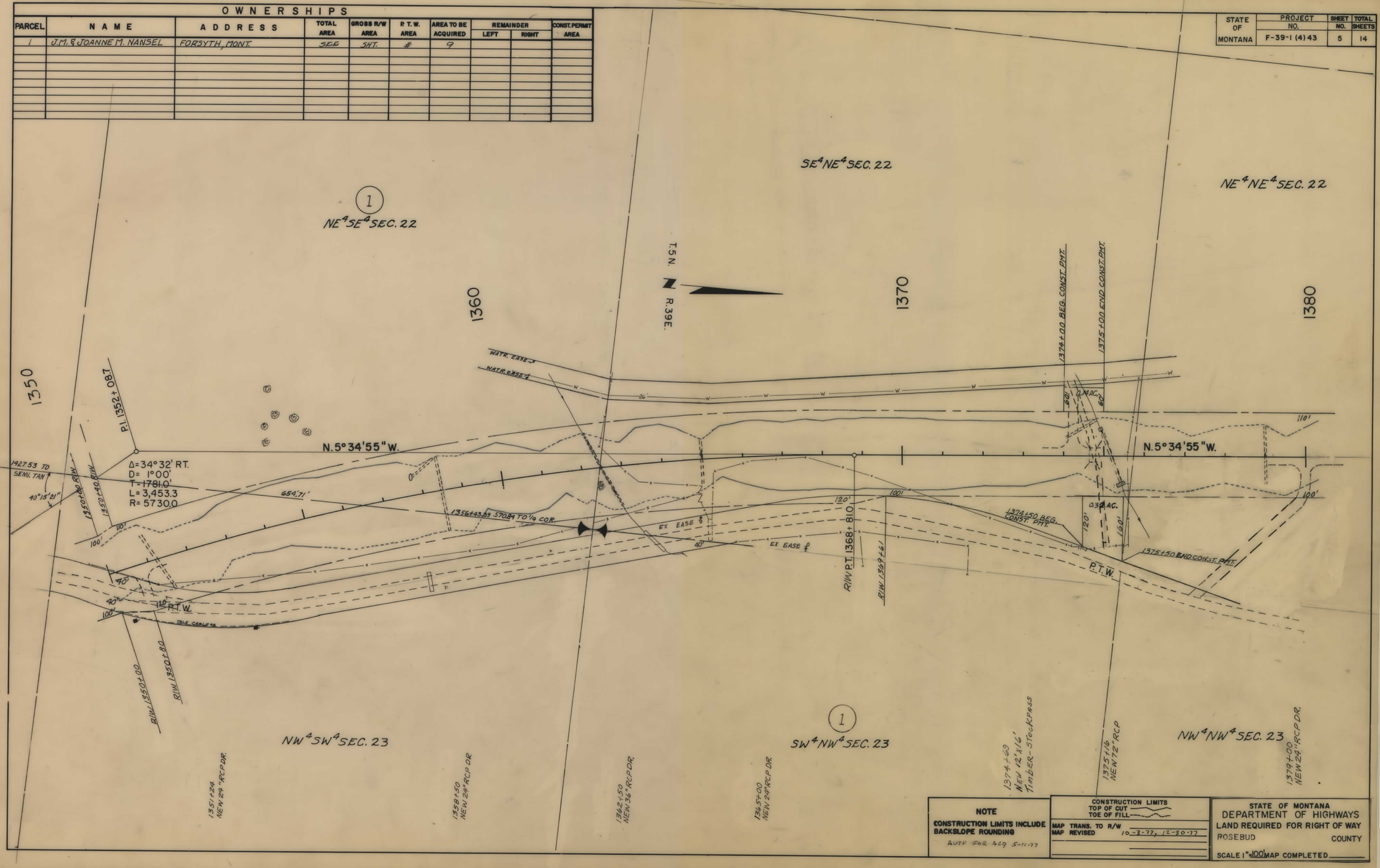

NOTE

CONSTRUCTION LIMITS INCLUDE BACKSLOPE ROUNDING

AUTH FOR ACG 5-11-77

CONSTRUCTION LIMITS
TOP OF CUT
TOE OF FILL

MAP TRANS. TO R/W
MAP REVISED 10-3-77, 12-30-77

STATE OF MONTANA
DEPARTMENT OF HIGHWAYS
LAND REQUIRED FOR RIGHT OF WAY
ROSEBUD COUNTY
SCALE 1" = 100' MAP COMPLETED

F 39-1(4)43 SHT 5 OF 14

STATE OF MONTANA	PROJECT NO.	SHEET NO.	TOTAL SHEETS
	F-39-1 (4)43	6	14

OWNERSHIPS

PARCEL	NAME	ADDRESS	TOTAL AREA	GROSS R/W AREA	P. T. W. AREA	AREA TO BE ACQUIRED	REMAINDER LEFT	REMAINDER RIGHT	CONST. PERMIT AREA
1	J.M. & JOANNE M. NANSEL	FORSYTH, MONT.	SEE	SHT.	#	9			

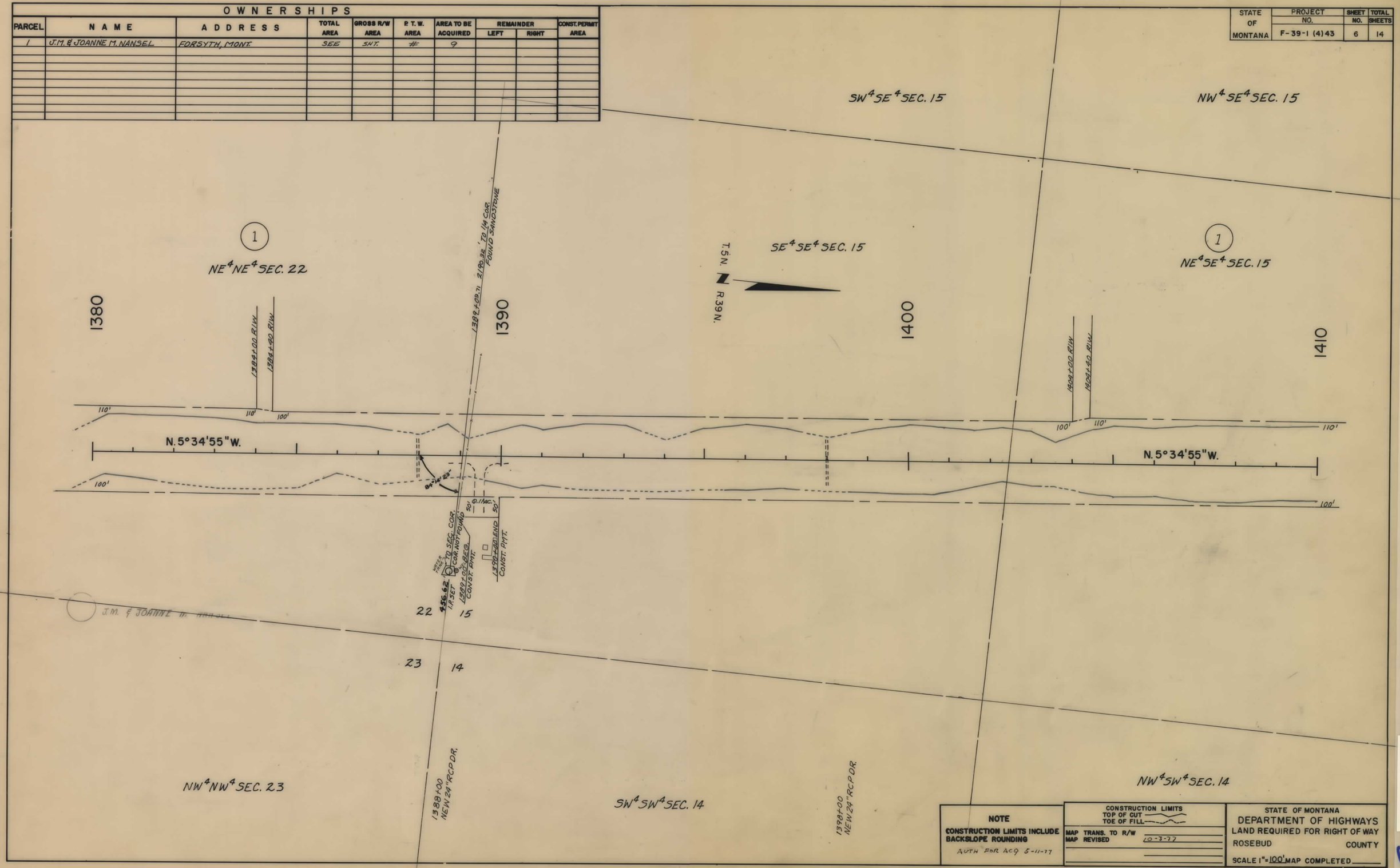

NOTE

CONSTRUCTION LIMITS INCLUDE BACKSLOPE ROUNDING

AUTH FOR ACQ 5-11-77

CONSTRUCTION LIMITS
TOP OF CUT
TOE OF FILL

MAP TRANS. TO R/W
MAP REVISED 10-3-77

STATE OF MONTANA
DEPARTMENT OF HIGHWAYS
LAND REQUIRED FOR RIGHT OF WAY
ROSEBUD COUNTY
SCALE 1" = 100' MAP COMPLETED

F 39-1(4)43 SHT 6 OF 14

STATE OF MONTANA	PROJECT NO.	SHEET NO.	TOTAL SHEETS
	F-39-1(4)43	7	14

OWNERSHIPS

PARCEL	NAME	ADDRESS	TOTAL AREA	GROSS R/W AREA	P.T.W. AREA	AREA TO BE ACQUIRED	REMAINDER LEFT	REMAINDER RIGHT	CONST. PERMIT AREA
1	J.M. & JOANNE M. NANSEL	FORSYTH, MONT.	SEE	SHT.	#	9			

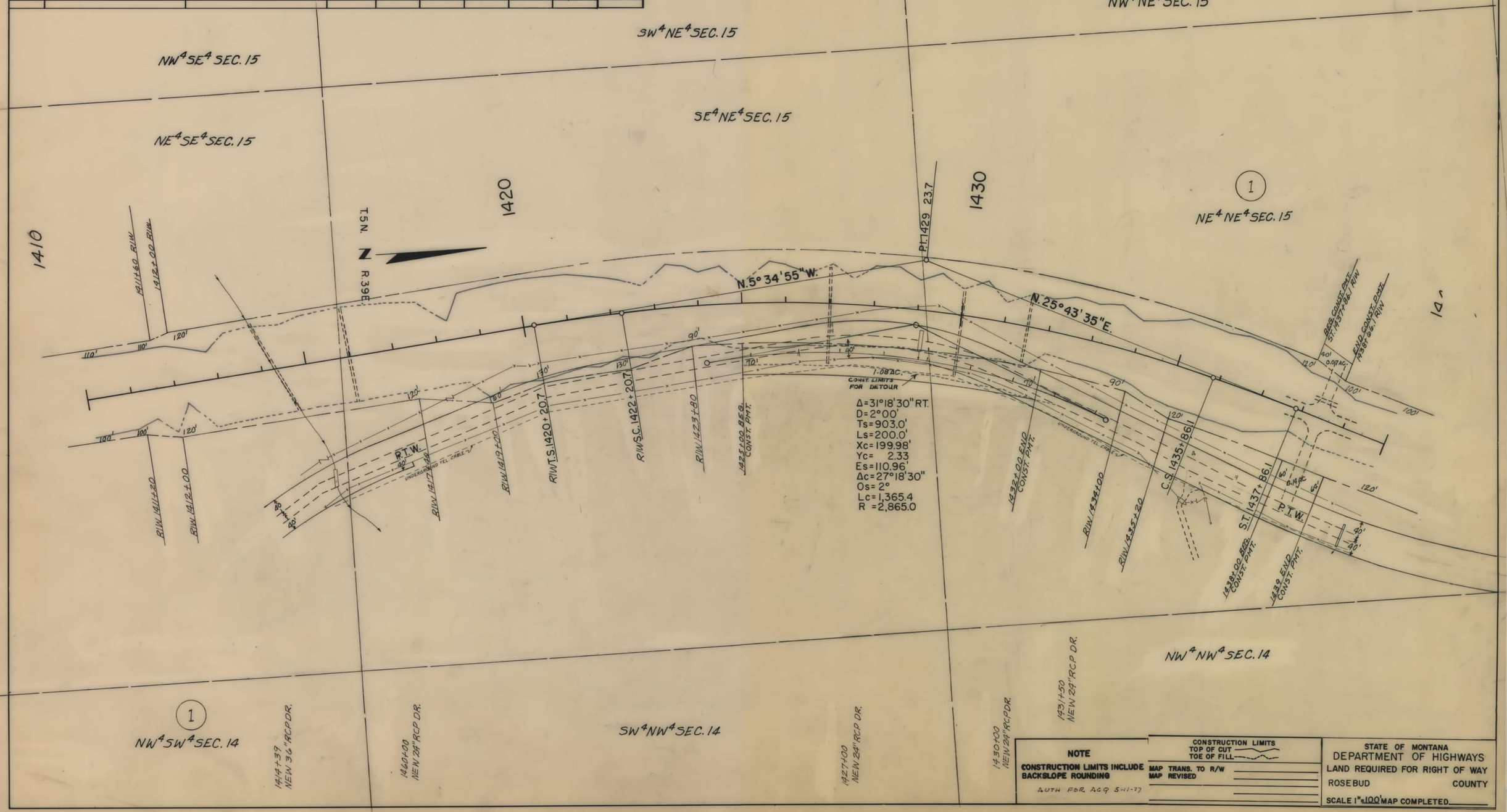

NOTE

CONSTRUCTION LIMITS INCLUDE BACKSLOPE ROUNDING

AUTH FOR ACQ 5-11-77

CONSTRUCTION LIMITS
TOP OF CUT
TOE OF FILL

MAP TRANS. TO R/W
MAP REVISED

STATE OF MONTANA
DEPARTMENT OF HIGHWAYS
LAND REQUIRED FOR RIGHT OF WAY
ROSEBUD COUNTY
SCALE 1"=100' MAP COMPLETED

F 39-1(4)43 SHT 7 OF 14

STATE OF MONTANA	PROJECT NO.	SHEET NO.	TOTAL SHEETS
	F-39-1 (4)43	8	14

OWNERSHIPS

PARCEL	NAME	ADDRESS	TOTAL AREA	GROSS R/W AREA	P.T.W. AREA	AREA TO BE ACQUIRED	REMAINDER LEFT	REMAINDER RIGHT	CONST. PERMIT AREA
1	J.M. & JOANNE M. NANSEL	FORSYTH, MONT.	SEE	SHT.	#	9			

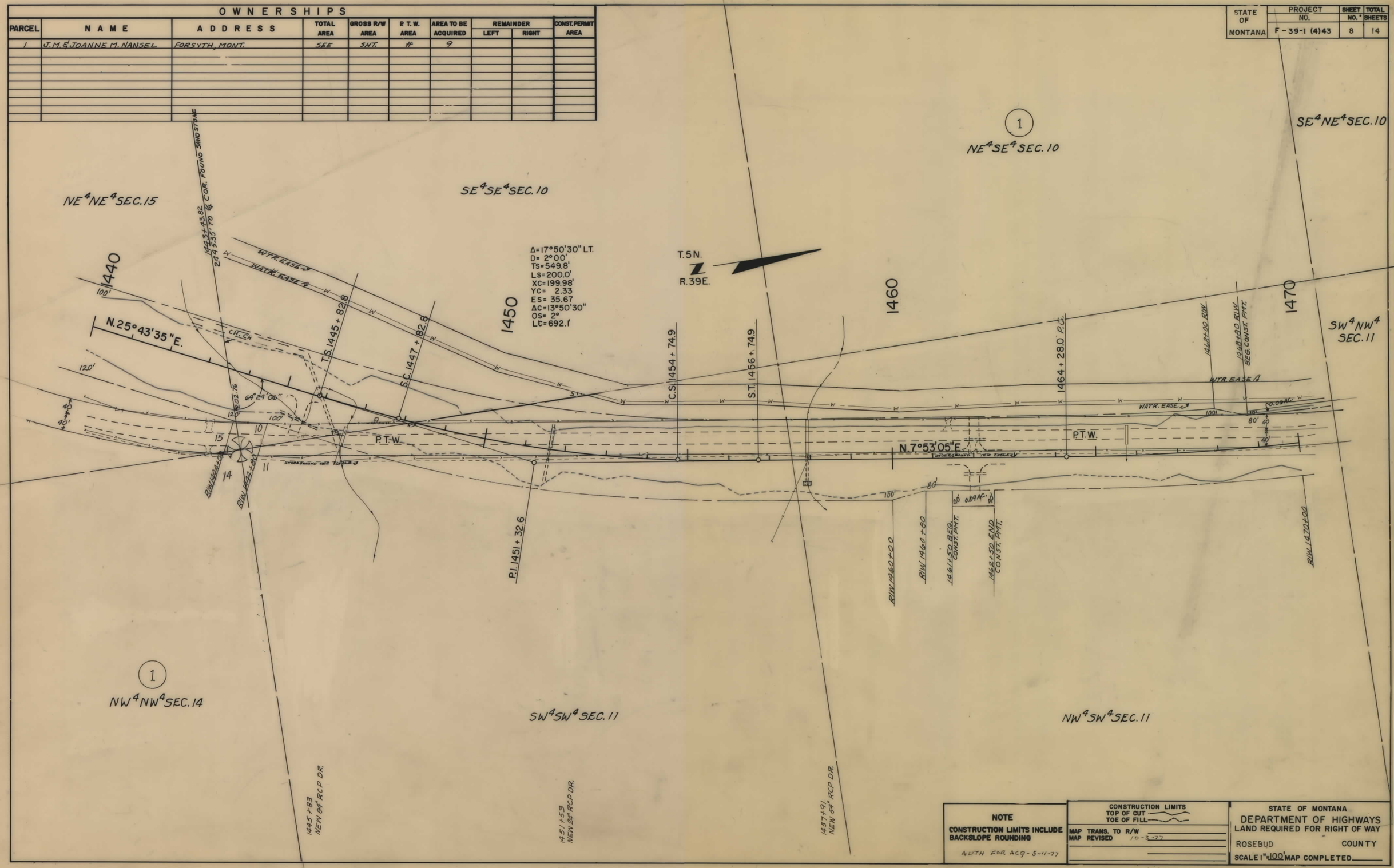

NOTE	CONSTRUCTION LIMITS	STATE OF MONTANA
CONSTRUCTION LIMITS INCLUDE BACKSLOPE ROUNDING	TOP OF CUT / TOE OF FILL	DEPARTMENT OF HIGHWAYS
AUTH FOR ACQ - 5-11-77	MAP TRANS. TO R/W / MAP REVISED 10-3-77	LAND REQUIRED FOR RIGHT OF WAY
		ROSEBUD COUNTY
		SCALE 1" = 100' MAP COMPLETED

F 39-1(4)43 SHT 8 OF 14

STATE OF MONTANA	PROJECT NO.	SHEET NO.	TOTAL SHEETS
	F-39-1 (4) 43	9	14

OWNERSHIPS

PARCEL	NAME	ADDRESS	TOTAL AREA	GROSS R/W AREA	P. T. W. AREA	AREA TO BE ACQUIRED	REMAINDER LEFT	REMAINDER RIGHT	CONST. PERMIT AREA
1	J. M. & JOANNE M. NANSEL	FORSYTH, MONT.		103.4 AC.	19.0 AC.	89.4 AC.			2.0 AC.
2	FOUR L LAND & LIVESTOCK CO.	A MONT. CORP.	SEE	SHT.	#	14			

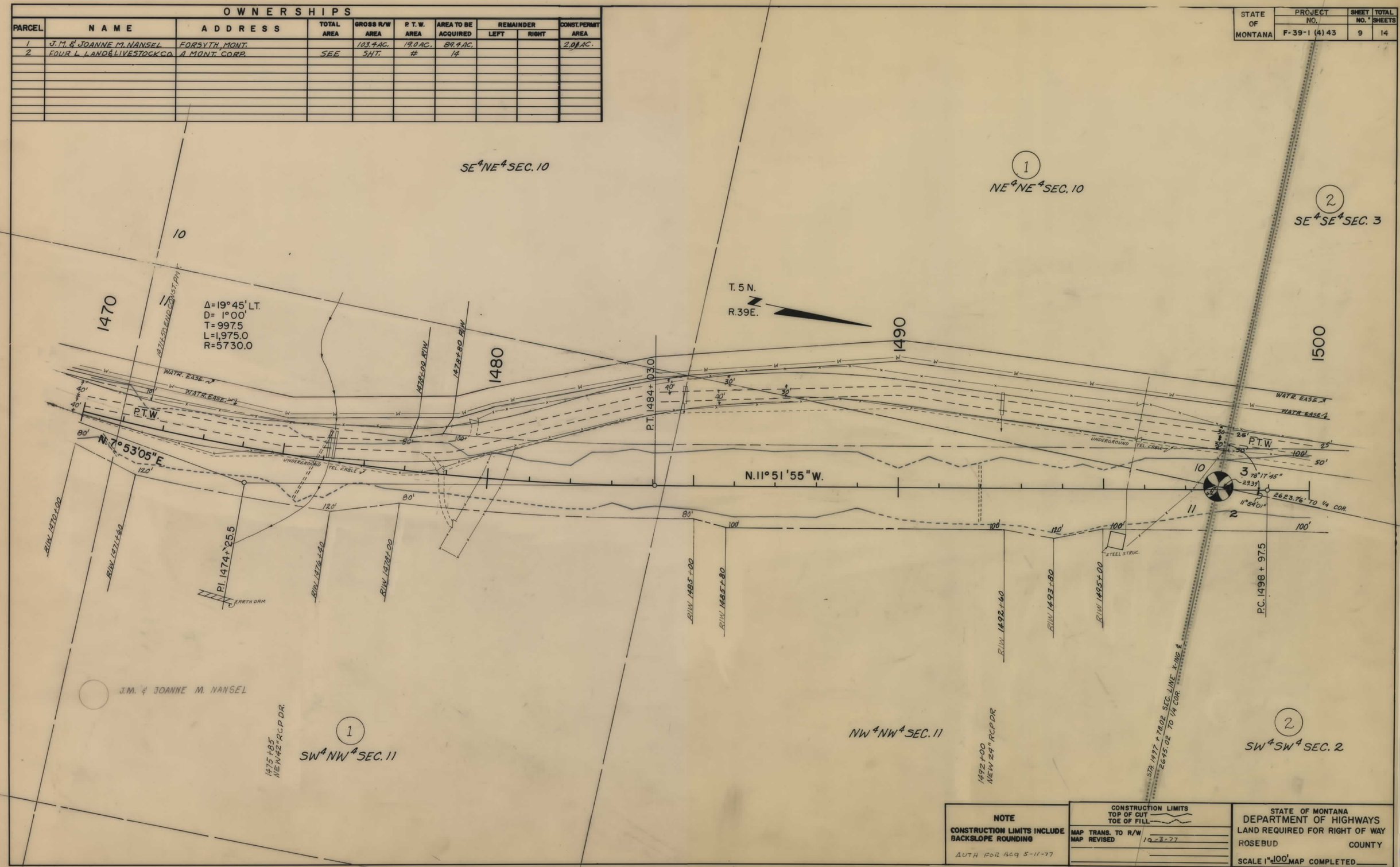

NOTE

CONSTRUCTION LIMITS INCLUDE BACKSLOPE ROUNDING

AUTH FOR ACQ 5-11-77

CONSTRUCTION LIMITS
TOP OF CUT
TOE OF FILL

MAP TRANS. TO R/W
MAP REVISED 10-3-77

STATE OF MONTANA
DEPARTMENT OF HIGHWAYS
LAND REQUIRED FOR RIGHT OF WAY
ROSEBUD COUNTY
SCALE 1" = 100' MAP COMPLETED

F 39-1(4)43 SHT 9 OF 14

STATE OF MONTANA	PROJECT NO.	SHEET NO.	TOTAL SHEETS
	F-39-1(4)43	10	14

OWNERSHIPS

PARCEL	NAME	ADDRESS	TOTAL AREA	GROSS R/W AREA	P. T. W. AREA	AREA TO BE ACQUIRED	REMAINDER LEFT	REMAINDER RIGHT	CONST. PERMIT AREA
2	FOUR L LAND & LIVESTOCK CO.	FORSYTH, MONT.	SEE	SHT.	#	14			

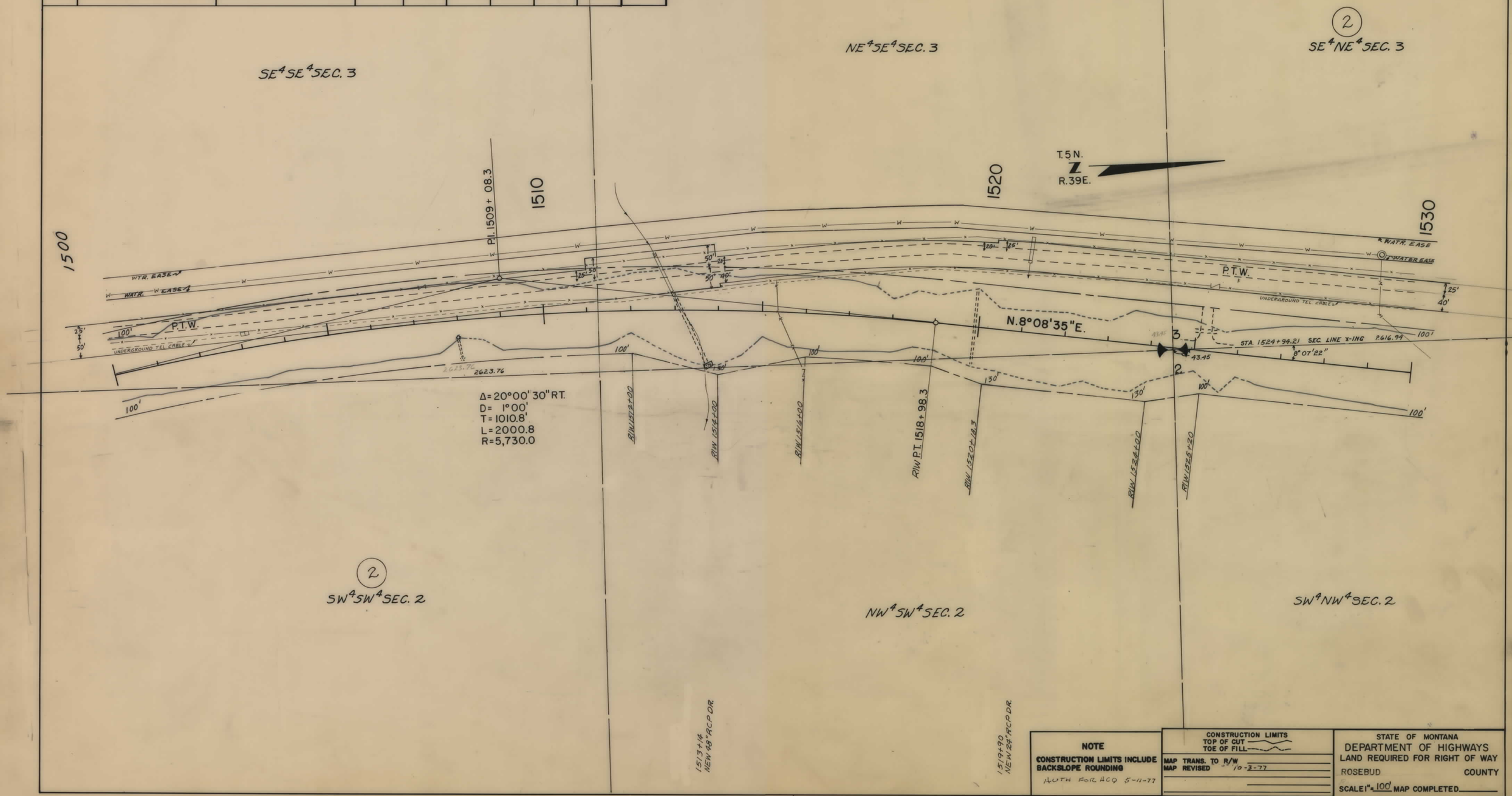

NOTE

CONSTRUCTION LIMITS INCLUDE BACKSLOPE ROUNDING

AUTH FOR ACQ 5-11-77

CONSTRUCTION LIMITS
TOP OF CUT
TOE OF FILL

MAP TRANS. TO R/W
MAP REVISED 10-3-77

STATE OF MONTANA
DEPARTMENT OF HIGHWAYS
LAND REQUIRED FOR RIGHT OF WAY
ROSEBUD COUNTY
SCALE 1" = 100' MAP COMPLETED

F 39-1(4)43 SHT 10 OF 14

STATE OF MONTANA	PROJECT NO.	SHEET NO.	TOTAL SHEETS
	F-39-1(4)43	11	14

OWNERSHIPS

PARCEL	NAME	ADDRESS	TOTAL AREA	GROSS R/W AREA	P.T.W. AREA	AREA TO BE ACQUIRED	REMAINDER LEFT	REMAINDER RIGHT	CONST. PERMIT AREA
2	FOUR L. LAND & LIVESTOCK CO	FORSYTH, MONT.	SEE	SHT	#	14			
2.1	MONTANA POWER		NEGOTIATIONS ONLY						

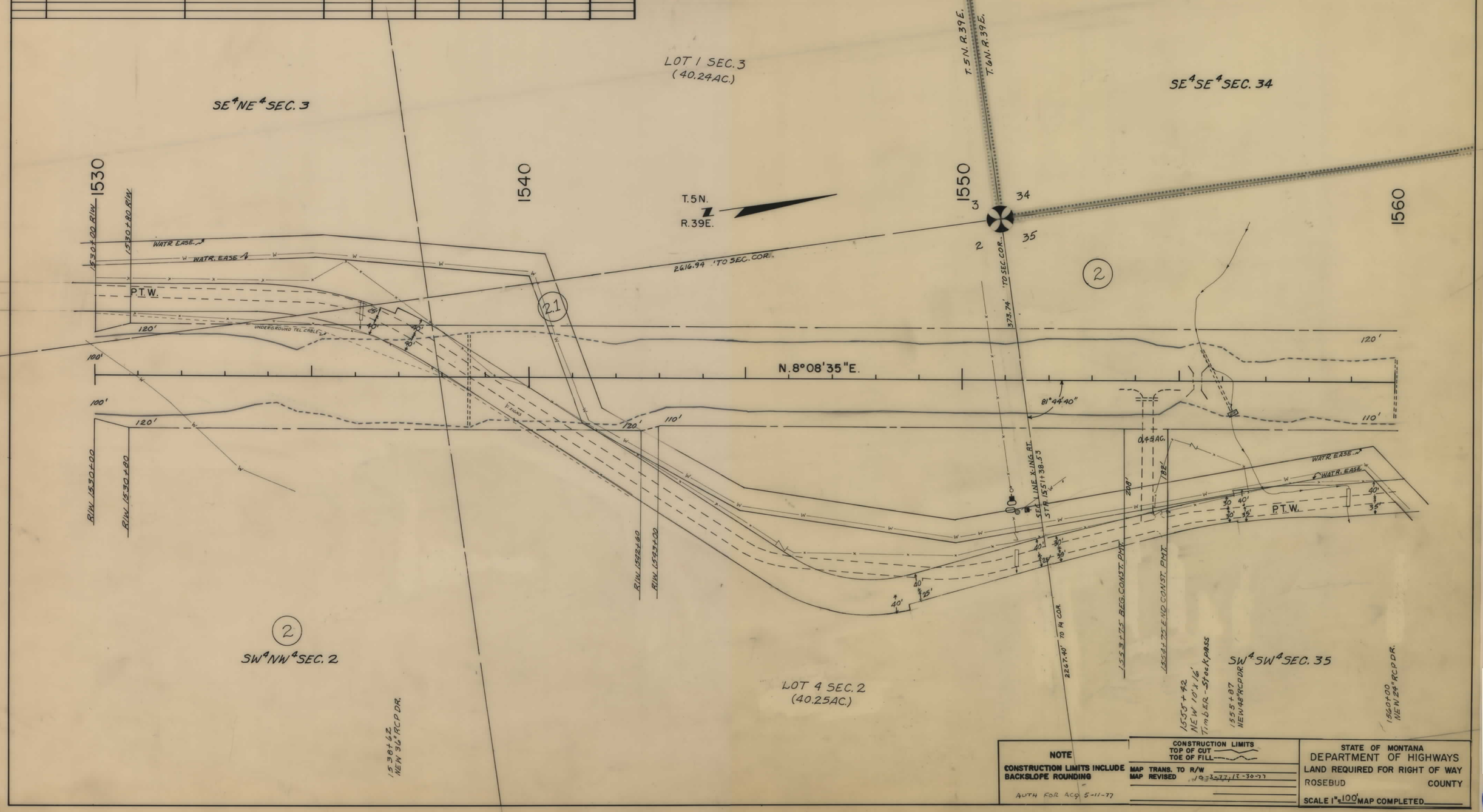

NOTE

CONSTRUCTION LIMITS INCLUDE BACKSLOPE ROUNDING

AUTH FOR ACQ 5-11-77

CONSTRUCTION LIMITS
TOP OF CUT
TOE OF FILL

MAP TRANS. TO R/W
MAP REVISED 10-3-77, 12-30-77

STATE OF MONTANA
DEPARTMENT OF HIGHWAYS
LAND REQUIRED FOR RIGHT OF WAY
ROSEBUD COUNTY
SCALE 1" = 100' MAP COMPLETED

F 39-1(4)43 SHT 11 OF 14

STATE OF MONTANA	PROJECT NO.	SHEET NO.	TOTAL SHEETS
	F-39-1 (4) 43	12	14

OWNERSHIPS

PARCEL	NAME	ADDRESS	TOTAL AREA	GROSS R/W AREA	P. T. W. AREA	AREA TO BE ACQUIRED	REMAINDER LEFT	REMAINDER RIGHT	CONST. PERMIT AREA
2	FOUR L. LAND & LIVESTOCK CO.	FORSYTH, MONT.	SEE	SHT.	#	14			

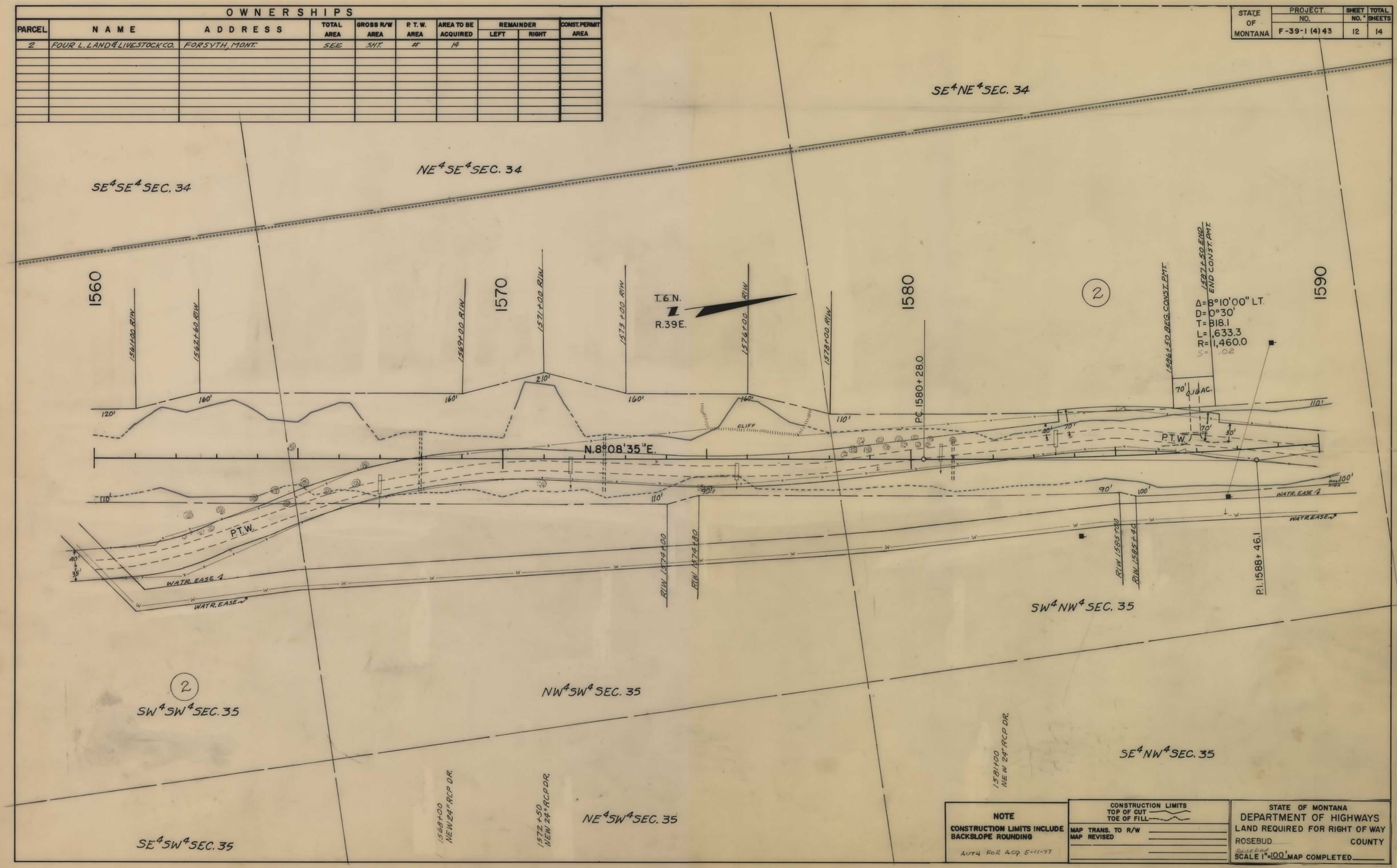

NOTE

CONSTRUCTION LIMITS INCLUDE BACKSLOPE ROUNDING

AUT4 FOR ACQ 5-11-77

CONSTRUCTION LIMITS
TOP OF CUT
TOE OF FILL

MAP TRANS. TO R/W
MAP REVISED

STATE OF MONTANA
DEPARTMENT OF HIGHWAYS
LAND REQUIRED FOR RIGHT OF WAY
ROSEBUD COUNTY
SCALE 1" = 100' MAP COMPLETED

F 39-1(4)43 SHT 12 OF 14

STATE OF MONTANA	PROJECT NO.	SHEET NO.	TOTAL SHEETS
	F-39-1 (4) 43	13	14

OWNERSHIPS

PARCEL	NAME	ADDRESS	TOTAL AREA	GROSS R/W AREA	P. T. W. AREA	AREA TO BE ACQUIRED	REMAINDER LEFT	REMAINDER RIGHT	CONST. PERMIT AREA
2, 2A	FOUR L. LAND & LIVESTOCK	FORSYTH, MONT.	SEE	SHT.	#	14			
2.1	MONTANA POWER		NEGOTIATIONS ONLY						

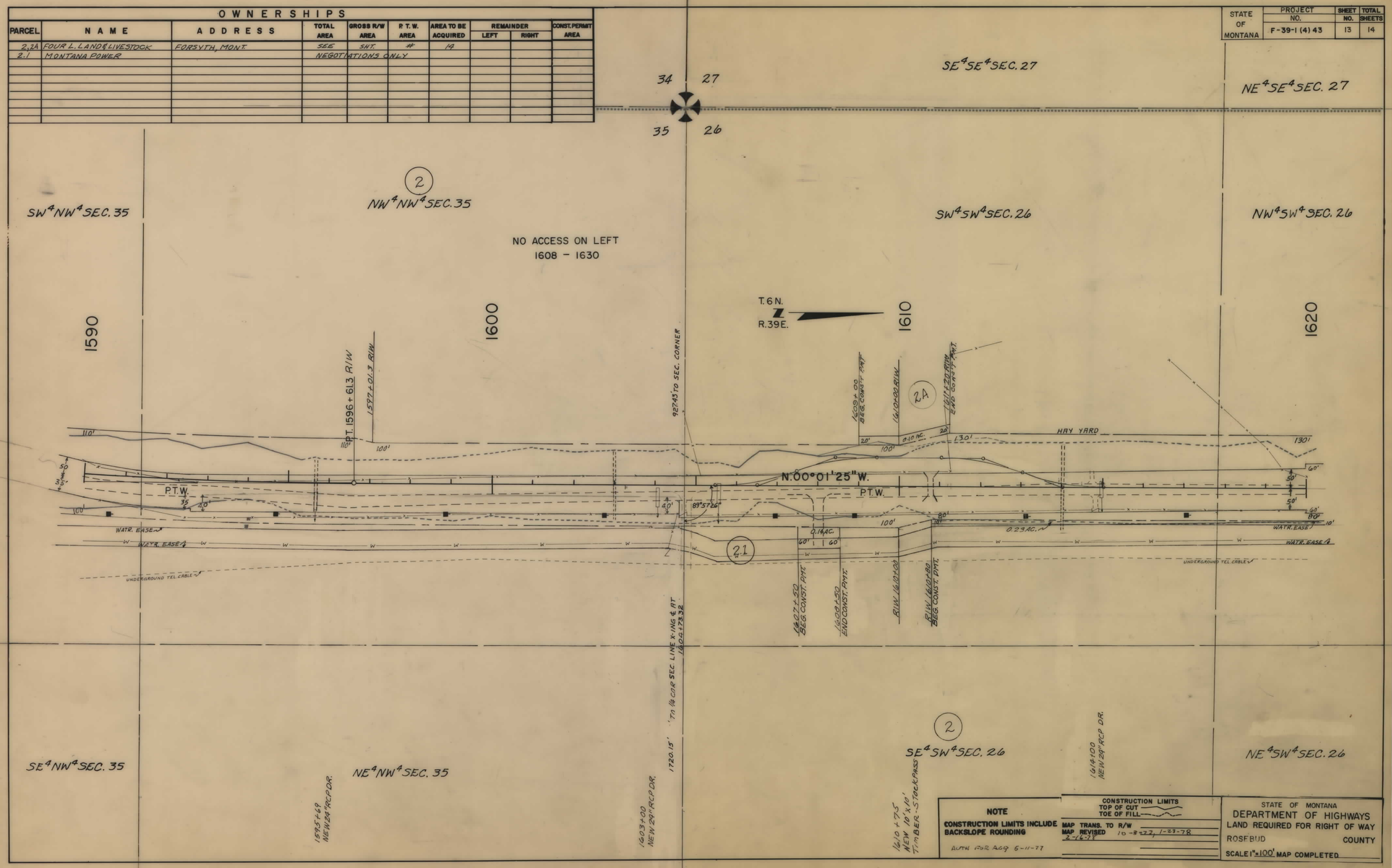

NOTE

CONSTRUCTION LIMITS INCLUDE BACKSLOPE ROUNDING

AUTH. FOR ACQ. 5-11-77

CONSTRUCTION LIMITS
TOP OF CUT
TOE OF FILL

MAP TRANS. TO R/W
MAP REVISED 10-8-77, 1-23-78
2-16-78

STATE OF MONTANA
DEPARTMENT OF HIGHWAYS
LAND REQUIRED FOR RIGHT OF WAY
ROSEBUD COUNTY
SCALE 1" = 100' MAP COMPLETED

F 39-1(4)43 SHT 13 OF 14

STATE OF MONTANA	PROJECT NO.	SHEET NO.	TOTAL SHEETS
	F-39-1 (4) 43	14	14

OWNERSHIPS

PARCEL	NAME	ADDRESS	TOTAL AREA	GROSS R/W AREA	P.T.W. AREA	AREA TO BE ACQUIRED	REMAINDER LEFT	REMAINDER RIGHT	CONST. PERMIT AREA
2	FOUR L. LAND & LIVESTOCK CO.	FORSYTH, MONT.	6819 AC.	76.8 AC.	21.2 AC.	55.6 AC.	779.4 AC.	5958.8 AC.	0.98 AC.
24	" " "								0.10 AC

NOTE

CONSTRUCTION LIMITS INCLUDE BACKSLOPE ROUNDING

AUTH FOR ACQ 5-11-77

CONSTRUCTION LIMITS
TOP OF CUT
TOE OF FILL

MAP TRANS. TO R/W
MAP REVISED 12-30-77, 2-16-78

STATE OF MONTANA
DEPARTMENT OF HIGHWAYS
LAND REQUIRED FOR RIGHT OF WAY
ROSEBUD COUNTY
SCALE 1"=100' MAP COMPLETED

F 39-1(4)43 SHT 14 OF 14