PLANS
NOT
TO
SCALE

FED. ROAD DIST. NO.	STATE OF MONTANA	FED. AID PROJECT NUMBERS		STATE NO.	SHEET NO.	TOTAL SHEETS
		CONST. NO.	R/W NO.			
8			S-35(16)	3035-16	1	6

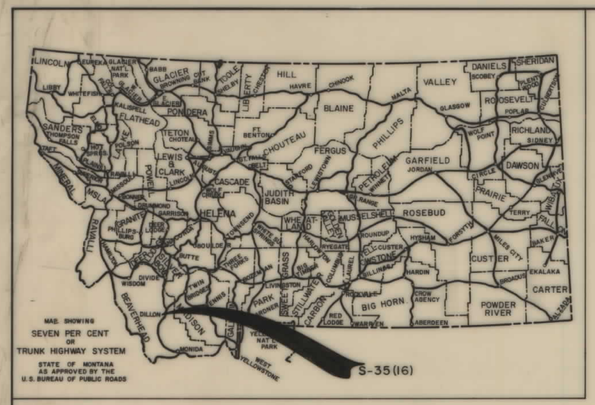

STATE OF MONTANA

STATE HIGHWAY COMMISSION

RIGHT OF WAY PLAN OF

FEDERAL AID PROJECT NO. S-35(16) R/W S-35( ) CONST.

JACKSON-DILLON

4.877 MILES

JACKSON-DILLON

INDEX

PARCEL NO.	OWNERSHIPS	SHEET NO.
1-3	CLARENCE 'BURTON ET. AL.	2-3-4
2	BRIGHT-HOLLAND CO. ET.AL.	2-3
4	MAHAFFEY LIVESTOCK INC.	3-4-5-6
2A	DELETED	

CONVENTIONAL SIGNS

RIGHT OF WAY LINE
CENTERLINE (℄) OR PROJECTED LINE
STK'D. CENTERLINE
PARCEL NUMBER
OWNERSHIP BOUNDARY
R/W USE EXISTING R/W LT. OR RT.
PRESENT TRAVELED WAY (P.T.W.)
R/W LINE FENCED
RAILROAD R/W
CONSTRUCTION LIMITS — CUT — FILL
FENCE LINE
CONTROL OF ACCESS WITH FENCE
CONTROL OF ACCESS WITHOUT FENCE
GATE IN FENCE
CATTLE GUARD=24'
STATE & NATIONAL BORDER LINES
CITY OR TOWN LIMITS LINE
COUNTY LINE
RESERVATION LINE
TOWNSHIP & SECTION LINE
1/2 SECTION LINE
1/4 SECTION LINE — FOUND — UNFOUND
SECTION CORNER
1/4 SECTION COR.
1/16 SECTION COR.
CENTER OF SECTION
TELEPHONE OR TELEGRAPH POLES IN PLACE
POWER POLES IN PLACE
TEL. OR TEL. OR POWER POLES TO BE MOVED
NEW PIPES
OLD PIPES IN PLACE
OUTLET DITCH
INLET DITCH
DITCHES
CHANNEL CHANGES — CH. CH.
BRIDGE
RAILROADS

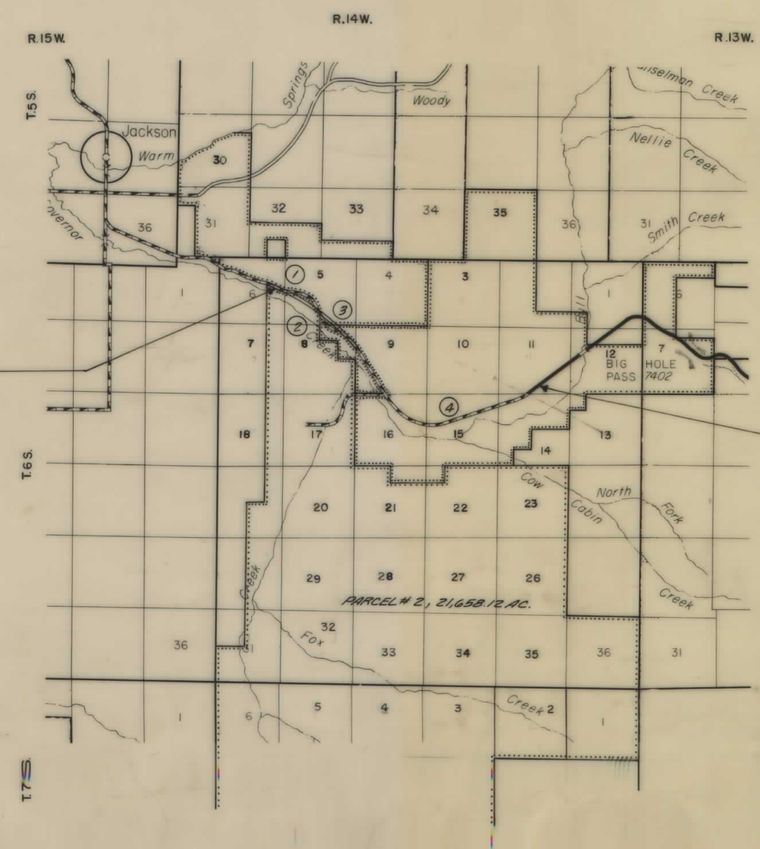

STATE HIGHWAY COMMISSION OF MONTANA

APPROVED:

July 30 1968

Lewis M. Cuttim
STATE HIGHWAY ENGINEER

STATE OF MONTANA REGISTERED No. 174ES LEWIS M. CHITTIM CIVIL ENGINEER AND LAND SURVEYOR

U.S. DEPARTMENT OF TRANSPORTATION
FEDERAL HIGHWAY ADMINISTRATION
BUREAU OF PUBLIC ROADS

APPROVED:

S-35(16) SHT 1 OF 6

FED. ROAD DIST. NO.	STATE OF MONTANA	FED. AID PROJECT NUMBERS CONST. NO.	R/W NO.	STATE NO.	SHEET NO.	TOTAL SHEETS
8			S-35(16)	3035-16	2	6

OWNERSHIPS

PARCEL	NAME	ADDRESS	TOTAL AREA	GROSS R/W AREA	P. T. W. AREA	AREA TO BE ACQUIRED	REMAINDER LEFT	REMAINDER RIGHT	CONST. PERMIT AREA
1	CLARENCE BURTON ET.AL.	DILLON, MONT.		3.8		3.8			
2	BRIGHT-NOLLAND CO. ET.AL.	GERLACH, NEVADA	21,658.12	12.5		12.5	43.2	21,602.4	2.7

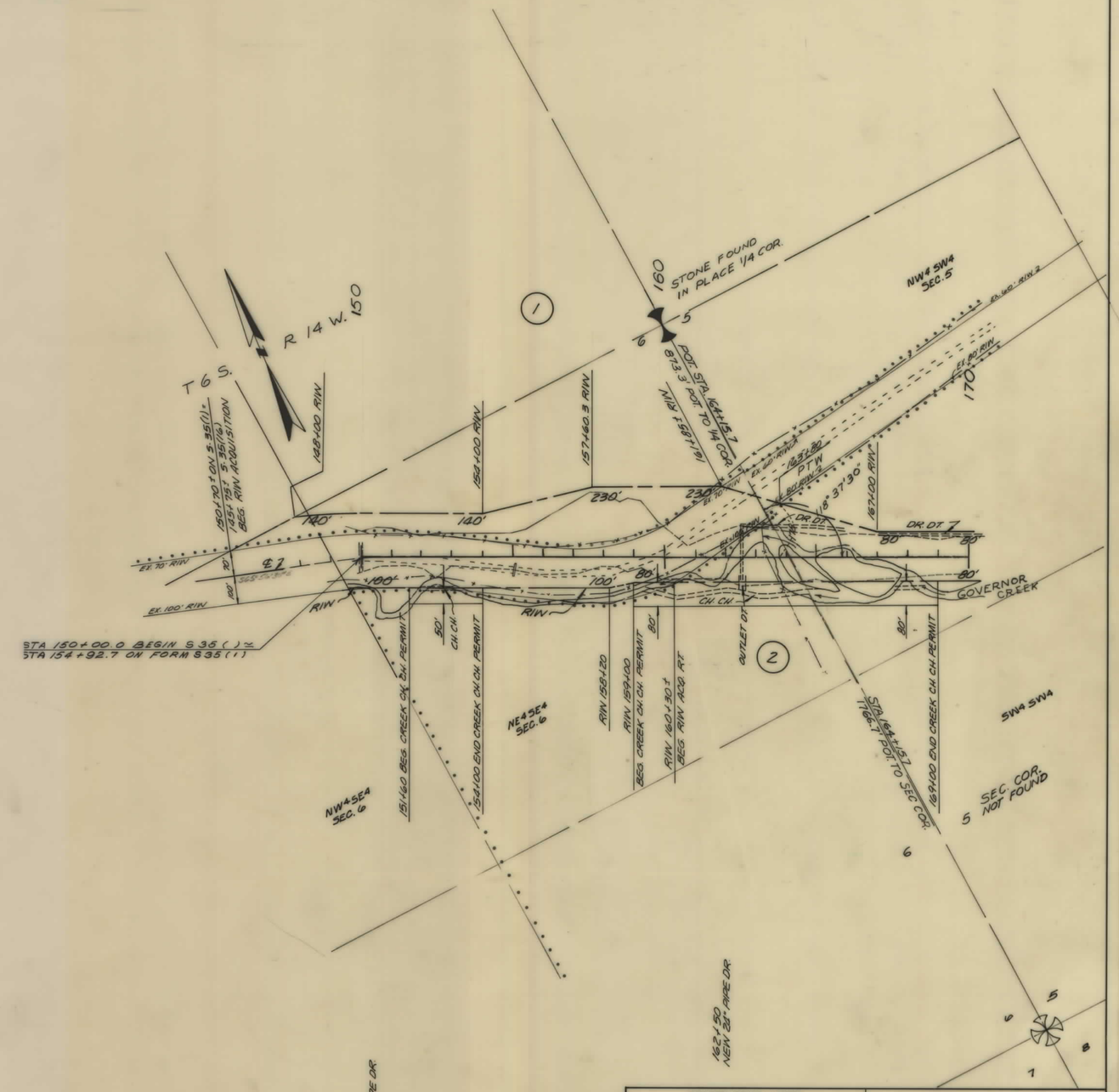

S-35(16) SHT 2 OF 6

FED. ROAD DIST. NO.	STATE OF MONTANA	FED. AID PROJECT NUMBERS		STATE NO.	SHEET NO.	TOTAL SHEETS
		CONST. NO.	R/W NO.			
8			S-35(16)	3035-16	3	6

OWNERSHIPS

PARCEL	NAME	ADDRESS	TOTAL AREA	GROSS R/W AREA	P. T. W. AREA	AREA TO BE ACQUIRED	REMAINDER LEFT	REMAINDER RIGHT	CONST. PERMIT AREA	EASE. AREA
2	BRIGHT-HOLLAND CO. ET. AL.	GERLACH, NEVADA	21,658.12	12.5		12.5	43.2	21602.4	2.7	
3	CLARENCE BURTON ET. AL.	DILLON, MONT.		5.9	0.9	5.0			0.3	
4	MAHAFFEY LIVESTOCK INC.	TENDOY, IDAHO	6222.0	72.7	32.8	40.1			0.2	
1&3	BURTON ET. AL.		2841.2	9.7	0.9	8.8	2670.0	161.5	0.3	
2A	DELETED									

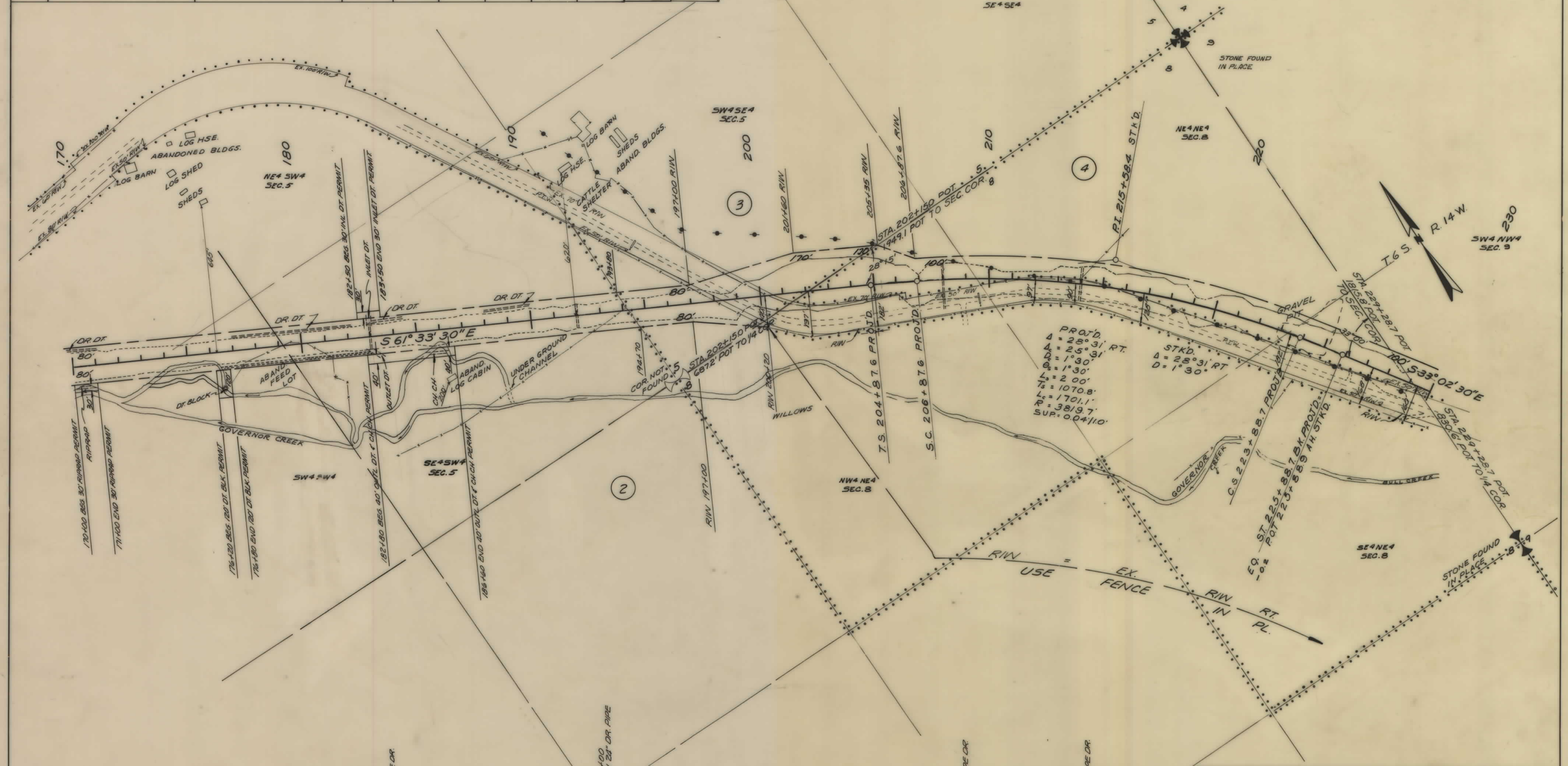

S-35(16) SHT 3 OF 6

FED. ROAD DIST. NO.	STATE OF MONTANA	FED. AID PROJECT NUMBERS CONST. NO.	R/W NO.	STATE NO.	SHEET NO.	TOTAL SHEETS
8			S-35(16)	3035-16	4	6

OWNERSHIPS

PARCEL	NAME	ADDRESS	TOTAL AREA	GROSS R/W AREA	P. T. W. AREA	AREA TO BE ACQUIRED	REMAINDER LEFT	REMAINDER RIGHT	CONST. PERMIT AREA
3	CLARENCE BURTON ET. AL.	DILLON, MONT.		5.9	0.9	5.0			0.3
4	MAHAFFEY LIVESTOCK INC.	TENDOY, IDAHO	6222.0	72.7	32.8	39.9			0.2
1&3	CLARENCE BURTON ET. AL.	DILLON, MONT.	2841.2	9.7	0.9	8.8	2670.0	161.5	0.3

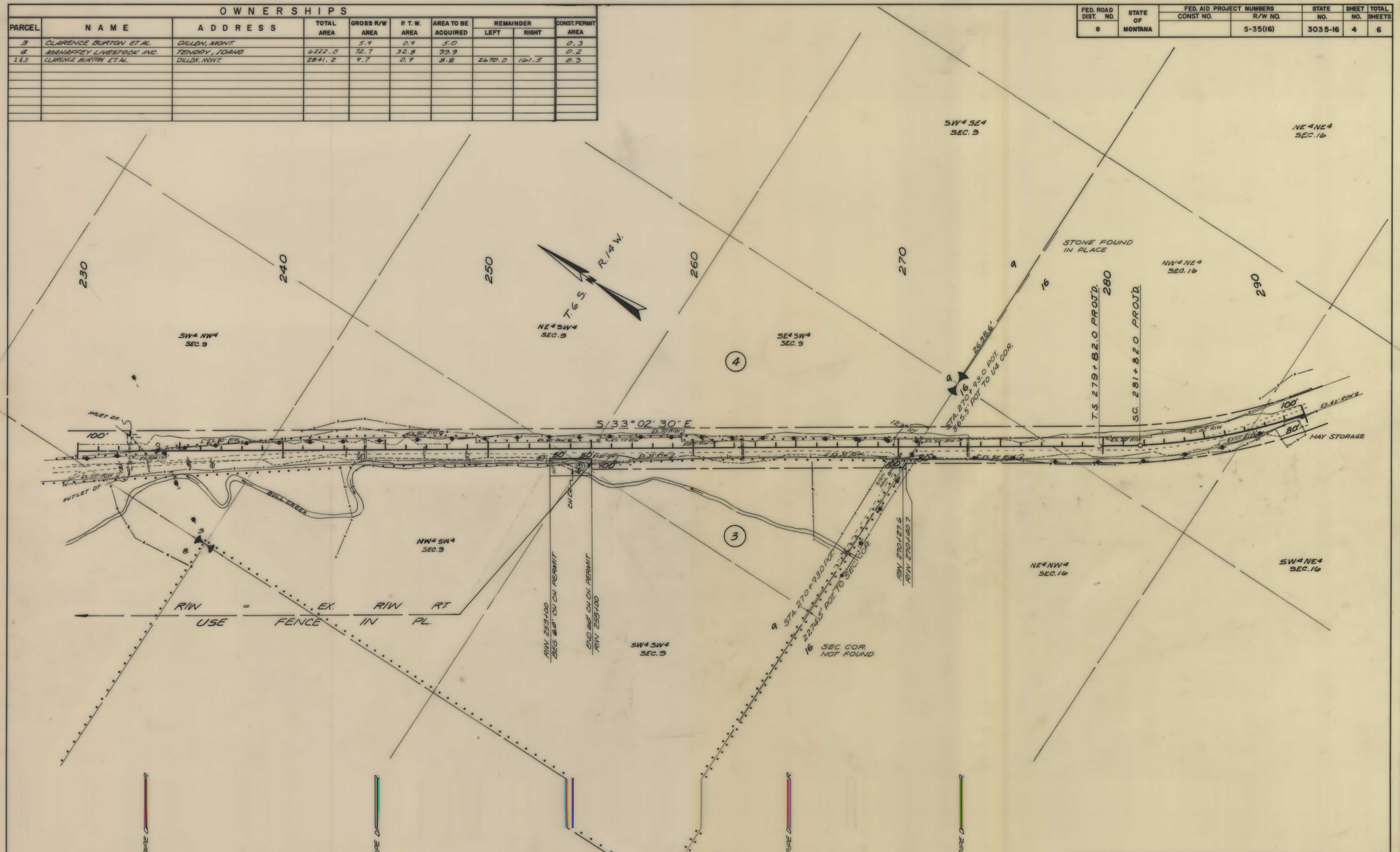

CONSTRUCTION LIMITS	STATE OF MONTANA
TOP OF CUT TOE OF FILL	STATE HIGHWAY COMMISSION LAND REQUIRED FOR RIGHT OF WAY
MAP TRANS. TO R/W	

S-35(16) SHT 4 OF 6

FED. ROAD DIST. NO.	STATE OF MONTANA	FED. AID PROJECT NUMBERS CONST. NO.	R/W NO.	STATE NO.	SHEET NO.	TOTAL SHEETS
8			S-35(16)	3035-16	5	6

OWNERSHIPS

PARCEL	NAME	ADDRESS	TOTAL AREA	GROSS R/W AREA	P. T. W. AREA	AREA TO BE ACQUIRED	REMAINDER LEFT	REMAINDER RIGHT	CONST. PERMIT AREA
4	MAHAFFEY LIVESTOCK INC.	TENDOY, IDAHO	6222.0	72.7	32.8	39.9			0.2

CONSTRUCTION LIMITS
TOP OF CUT
TOE OF FILL

MAP TRANS. TO R/W
MAP REVISED

B.P.R. APPROVAL 7-30-68

STATE OF MONTANA
STATE HIGHWAY COMMISSION
LAND REQUIRED FOR RIGHT OF WAY
BEAVERHEAD COUNTY

SCALE 1"=200' MAP COMPLETED

S-35(16) SHT 5 OF 6

FED. ROAD DIST. NO.	STATE OF MONTANA	FED. AID PROJECT NUMBERS CONST. NO.	R/W NO.	STATE NO.	SHEET NO.	TOTAL SHEETS
8			S-35(16)	3035-16	6	6

OWNERSHIPS

PARCEL	NAME	ADDRESS	TOTAL AREA	GROSS R/W AREA	P. T. W. AREA	AREA TO BE ACQUIRED	REMAINDER LEFT	REMAINDER RIGHT	CONST. PERMIT AREA
4	MAHAFFEY LIVESTOCK INC.	TENDOY, IDAHO	6222.0	72.7	32.8	39.9			0.2

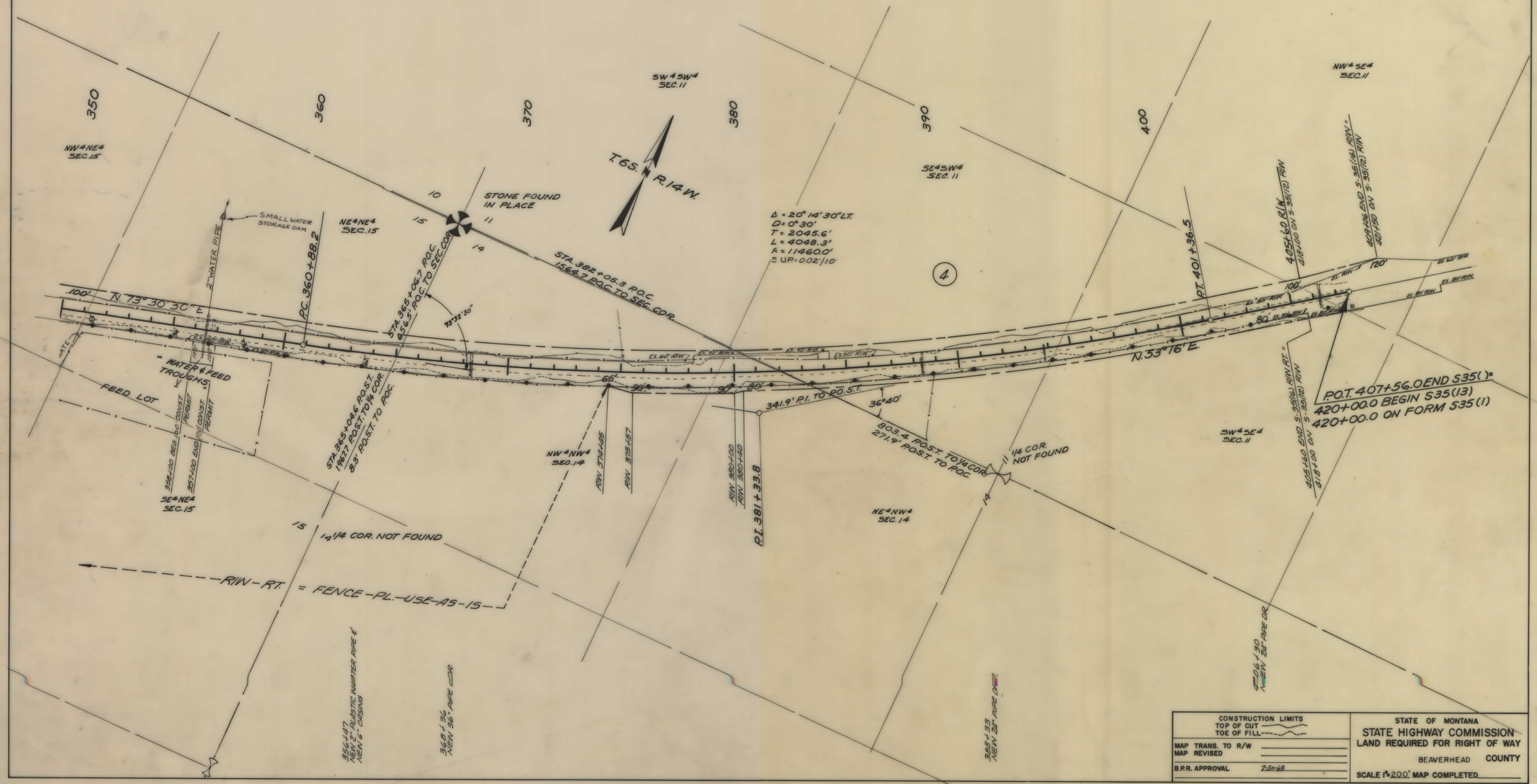

CONSTRUCTION LIMITS	STATE OF MONTANA
TOP OF CUT	STATE HIGHWAY COMMISSION
TOE OF FILL	LAND REQUIRED FOR RIGHT OF WAY
MAP TRANS. TO R/W	BEAVERHEAD COUNTY
MAP REVISED	
B.P.R. APPROVAL 7-30-68	SCALE 1"=200' MAP COMPLETED

S-35(1-6) SHT 6 OF 6