PLANS
NOT
TO
SCALE

FED. ROAD DIST. NO.	STATE OF MONTANA	FED. AID PROJECT NUMBERS CONST. NO.	R/W NO.	STATE NO.	SHEET NO.	TOTAL SHEETS
8			S-35(17)	3035-17	1	4

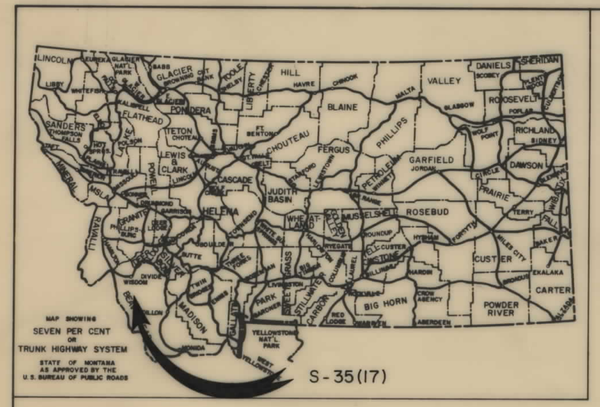

STATE OF MONTANA

STATE HIGHWAY COMMISSION

RIGHT OF WAY PLAN OF FEDERAL AID PROJECT NO. S-35(17)R/W S-35( )CONST.

JACKSON - EAST

2.837 MILES

JACKSON - EAST

CONVENTIONAL SIGNS

RIGHT OF WAY LINE
CENTERLINE (℄) OR PROJECTED LINE
STK'D. CENTERLINE
PARCEL NUMBER
OWNERSHIP BOUNDARY
R/W USE EXISTING R/W LT. OR RT.
PRESENT TRAVELED WAY (P.T.W.)
R/W LINE FENCED
RAILROAD R/W
CONSTRUCTION LIMITS CUT FILL
FENCE LINE
CONTROL OF ACCESS WITH FENCE
CONTROL OF ACCESS WITHOUT FENCE
GATE IN FENCE
CATTLE GUARD=24'
STATE & NATIONAL BORDER LINES
CITY OR TOWN LIMITS LINE
COUNTY LINE
RESERVATION LINE
TOWNSHIP & SECTION LINE
1/2 SECTION LINE
1/4 SECTION LINE
SECTION CORNER FOUND UNFOUND
1/4 SECTION COR.
1/16 SECTION COR.
CENTER OF SECTION
TELEPHONE OR TELEGRAPH POLES IN PLACE
POWER POLES IN PLACE
TEL. OR TEL. OR POWER POLES TO BE MOVED
NEW PIPES
OLD PIPES IN PLACE
OUTLET DITCH
INLET DITCH
DITCHES
CHANNEL CHANGES CH. CH.
BRIDGE
RAILROADS

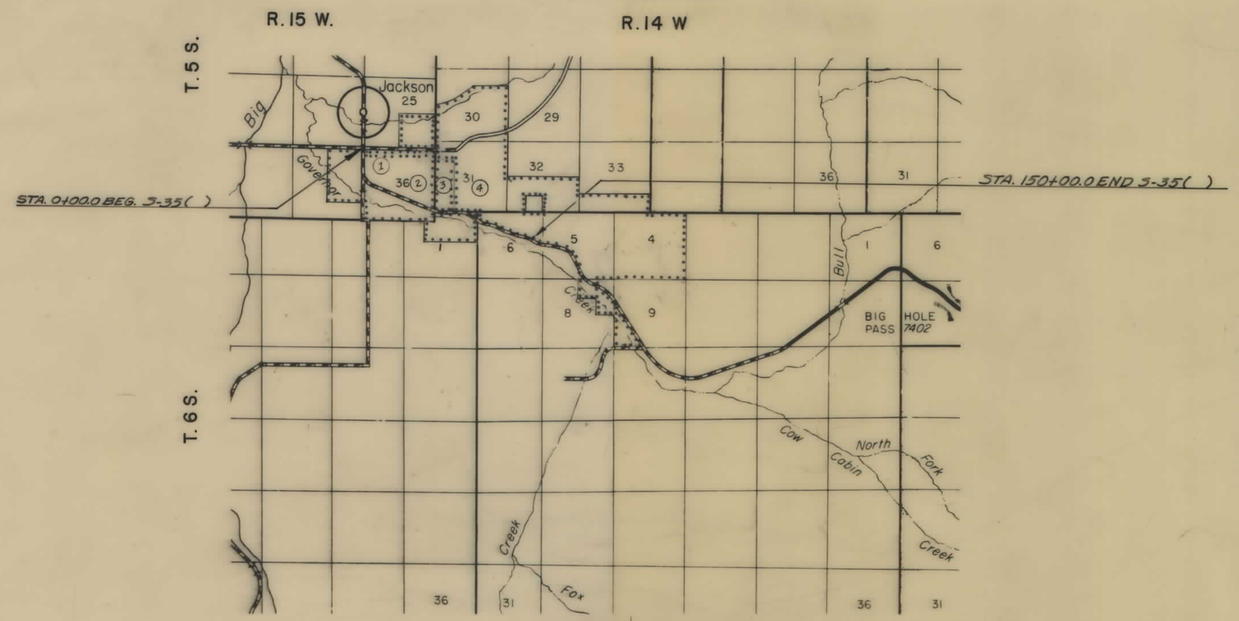

INDEX

PARCEL NO.	OWNERSHIPS	SHEET NO.
1, 4	CLARENCE & ZINA BURTON	2, 3, 4
2	DALE STRODTMAN	2, 3, 4
3	UNITED STATES OF AMERICA	3

STATE HIGHWAY COMMISSION OF MONTANA

APPROVED:

Jan 3 1969

Lewis M. Chittim
STATE HIGHWAY ENGINEER

STATE OF MONTANA REGISTERED No. 1745 LEWIS M. CHITTIM CIVIL ENGINEER AND LAND SURVEYOR

U.S. DEPARTMENT OF TRANSPORTATION
FEDERAL HIGHWAY ADMINISTRATION
BUREAU OF PUBLIC ROADS

APPROVED:

DIVISION ENGINEER DATE

4-11-69

S-35(17) SHT 1 OF 4

FED. ROAD DIST. NO.	STATE OF MONTANA	FED. AID PROJECT NUMBERS		STATE NO.	SHEET NO.	TOTAL SHEETS
		CONST. NO.	R/W NO.			
8			S-35(17)	3035-17	2	4

OWNERSHIPS

PARCEL	NAME	ADDRESS	TOTAL AREA	GROSS R/W AREA	P. T. W. AREA	AREA TO BE ACQUIRED	REMAINDER LEFT	REMAINDER RIGHT	CONST. PERMIT AREA
1	CLARENCE & ZINA BURTON	761 THOMSEN AVE, DILLON, MONT.		0.09 Ac.	0.06 Ac.	0.03 Ac.			
2	DALE STRODTMAN	JACKSON, MONTANA		SEE	SHEET	FOUR			

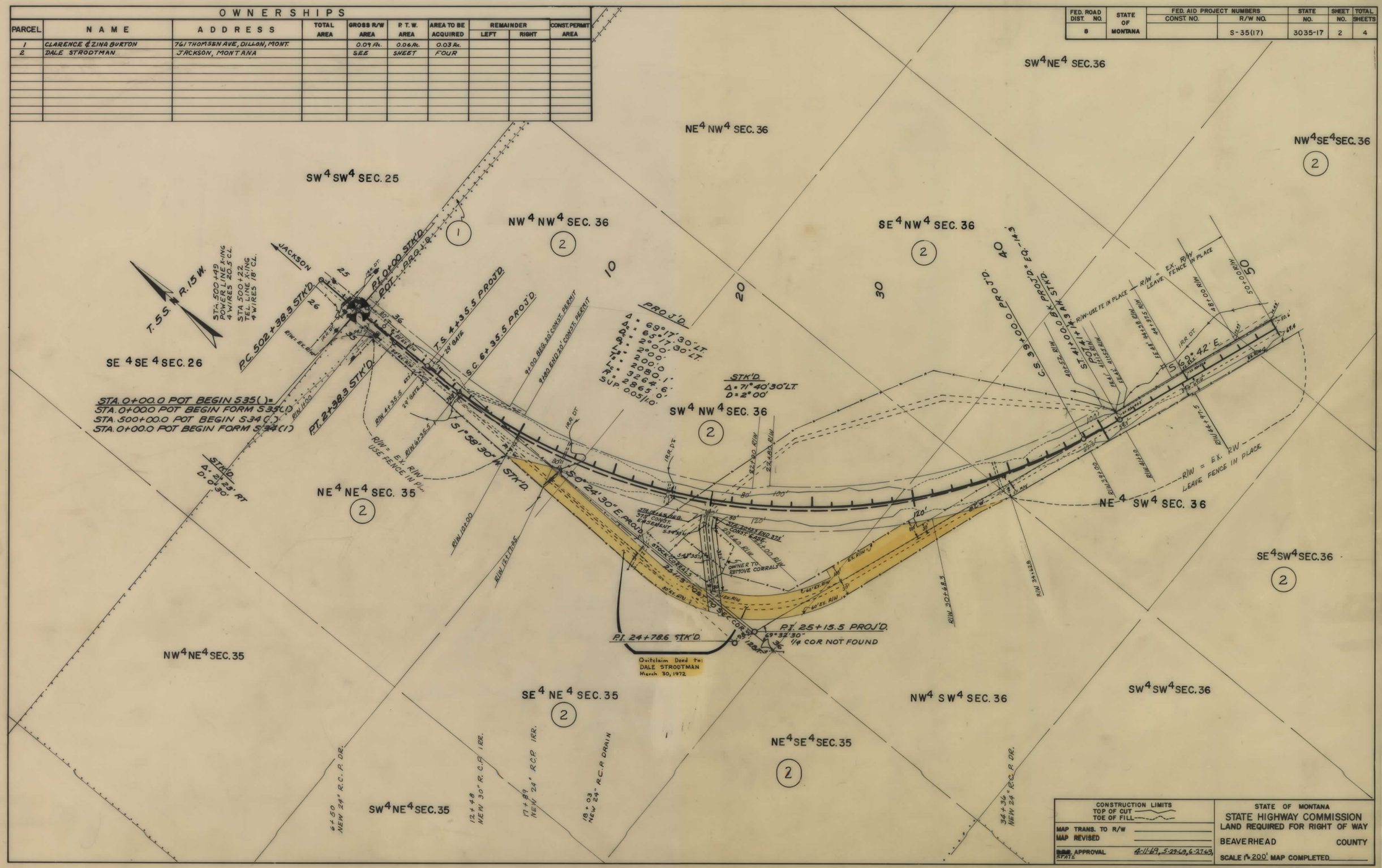

S-35(17) SHT 2 OF 4

FED. ROAD DIST. NO.	STATE OF MONTANA	FED. AID PROJECT NUMBERS		STATE NO.	SHEET NO.	TOTAL SHEETS
		CONST. NO.	R/W NO.			
8			S-35 (17)	3035-17	3	4

OWNERSHIPS

PARCEL	NAME	ADDRESS	TOTAL AREA	GROSS R/W AREA	R.T.W. AREA	AREA TO BE ACQUIRED	REMAINDER LEFT	REMAINDER RIGHT	CONST. PERMIT AREA
2	DALE STRODTMAN	JACKSON, MONTANA		SEE	SHEET	FOUR			
3	UNITED STATES OF AMERICA			3.2 Ac.	2.3 Ac.	0.9 Ac.			
4	CLARENCE & ZENA BURTON	761 THOMSEN AVE., DILLON, MONT.		SEE	SHEET	FOUR			

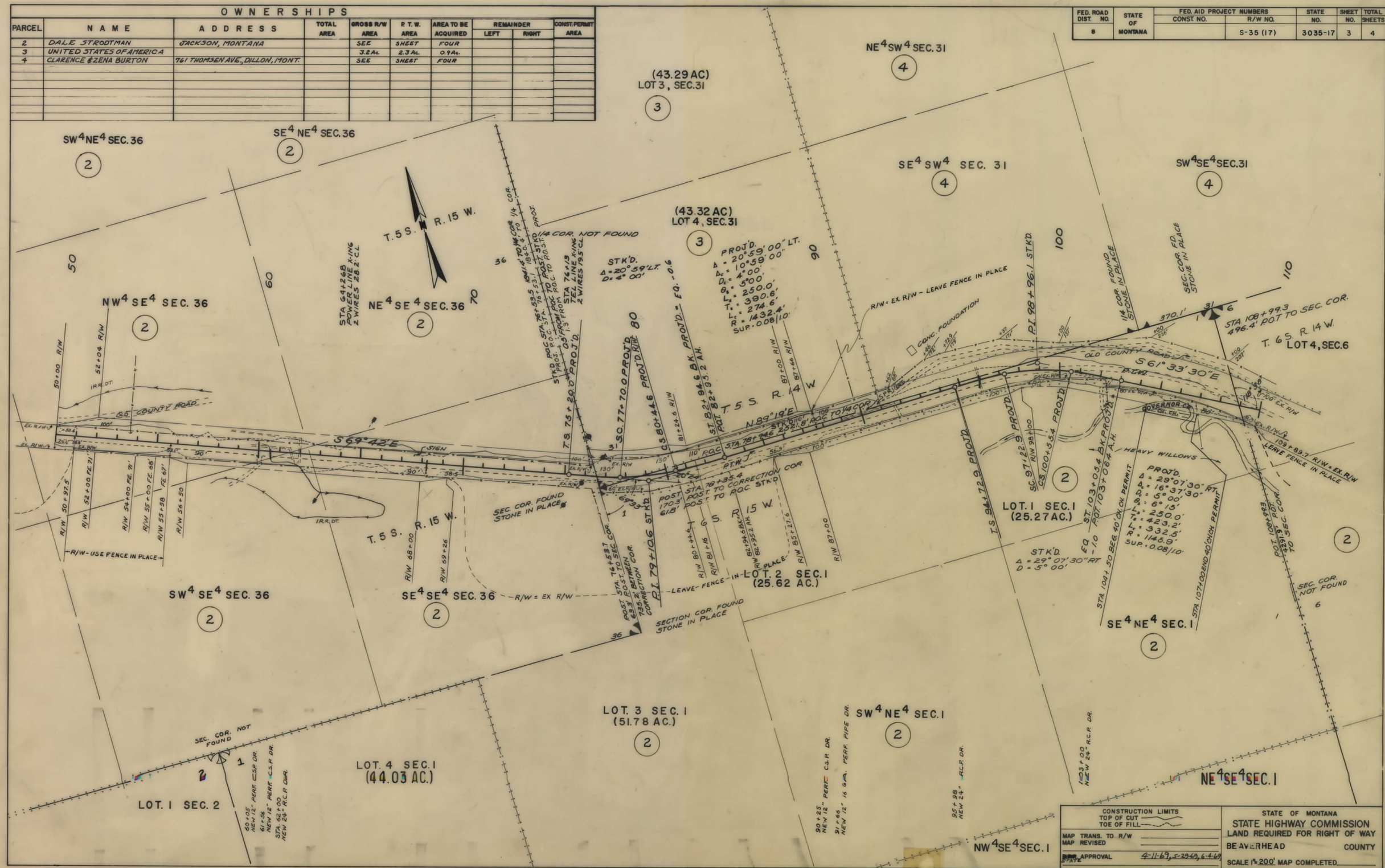

CONSTRUCTION LIMITS	STATE OF MONTANA
TOP OF CUT / TOE OF FILL	STATE HIGHWAY COMMISSION
MAP TRANS. TO R/W	LAND REQUIRED FOR RIGHT OF WAY
MAP REVISED	BEAVERHEAD COUNTY
STATE APPROVAL 4-11-69, 5-29-69, 6-4-69	SCALE 1" = 200' MAP COMPLETED

S-35(17) SHT 3 OF 4

FED. ROAD DIST. NO.	STATE OF MONTANA	FED. AID PROJECT NUMBERS CONST. NO.	R/W NO.	STATE NO.	SHEET NO.	TOTAL SHEETS
8			S-35(17)	3035-17	4	4

OWNERSHIPS

PARCEL	NAME	ADDRESS	TOTAL AREA	GROSS R/W AREA	P. T. W. AREA	AREA TO BE ACQUIRED	REMAINDER LEFT	REMAINDER RIGHT	CONST. PERMIT AREA	EASEMENT AREA
2	DALE STROOTMAN	JACKSON, MONTANA	1237.0 Ac.	34.5 Ac.	16.5 Ac.	18.0 Ac.	540.3 Ac.	662.2 Ac.	1.0 AC.	0.5 AC.
4	CLARENCE & ZINA BURTON	761 THOMSEN AVE., DILLON, MONT.		9.6 "	0.0 "	9.6 "				
1&4	CLARENCE & ZINA BURTON	761 THOMSEN AVE., DILLON, MONT.	2841.19 "	9.69 "	0.06 "	9.63 "	2831.5 "			

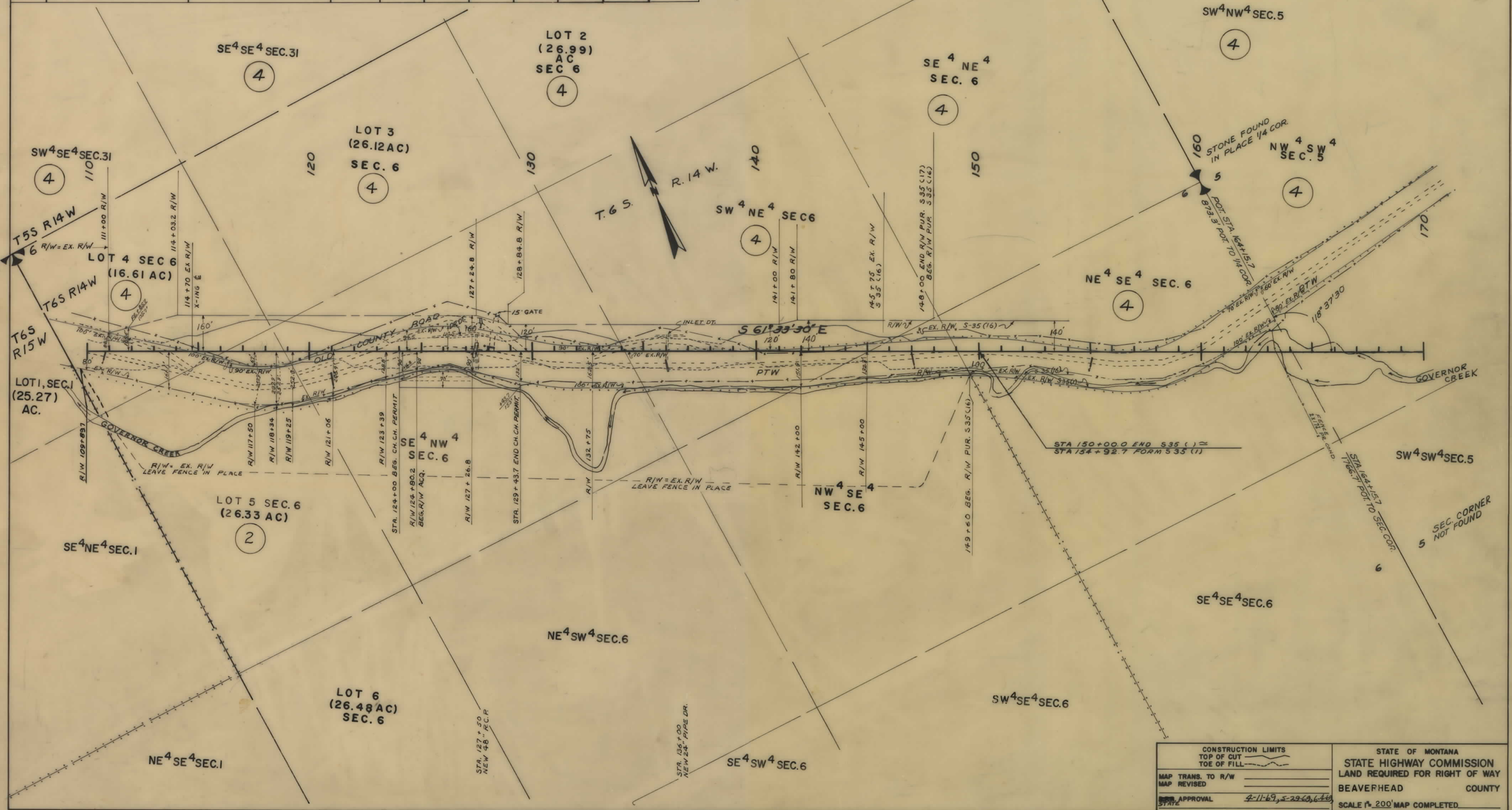

CONSTRUCTION LIMITS	STATE OF MONTANA
TOP OF CUT TOE OF FILL	STATE HIGHWAY COMMISSION LAND REQUIRED FOR RIGHT OF WAY
MAP TRANS. TO R/W MAP REVISED	BEAVERHEAD COUNTY
STATE APPROVAL 4-11-69, 5-29-69, 6-11-69	SCALE 1" = 200' MAP COMPLETED

S-35(17) SHT 4 OF 4