PLANS
NOT
TO
SCALE

FED. ROAD DIST. NO	STATE	FED. AID PROJ. NO	R/W NO.	SHEET NO	TOTAL SHEETS
8	MONT.	S-40(2)	3040(2)	1	5

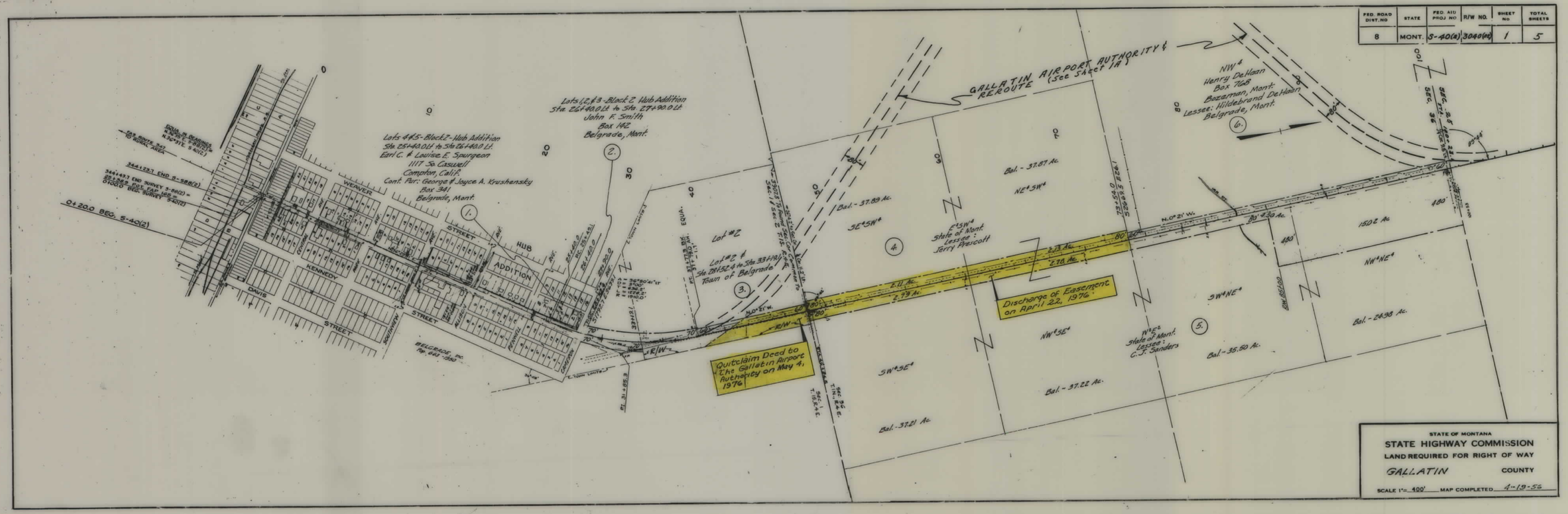

S 40(2) SHT 1 OF 5

PARCEL	OWNERSHIP	
23	GALLANTIN AIRPORT AUTHORITY	SEE MEMO OF UNDERSTANDING ON RECORD
24	STATE OF MONTANA	EASEMENT

FED. ROAD DIST. NO.	STATE	FED. AID PROJ. NO.	R/W NO.	SHEET NO.	TOTAL SHEETS
	MONT.	S-40(2)	3040-02	2	5

GALLATIN AIRPORT REROUTE

STATE OF MONTANA
STATE HIGHWAY COMMISSION
LAND REQUIRED FOR RIGHT OF WAY
GALLATIN COUNTY
SCALE 1" = 400' MAP COMPLETED 4-1-76

Scale: 1" = 400'

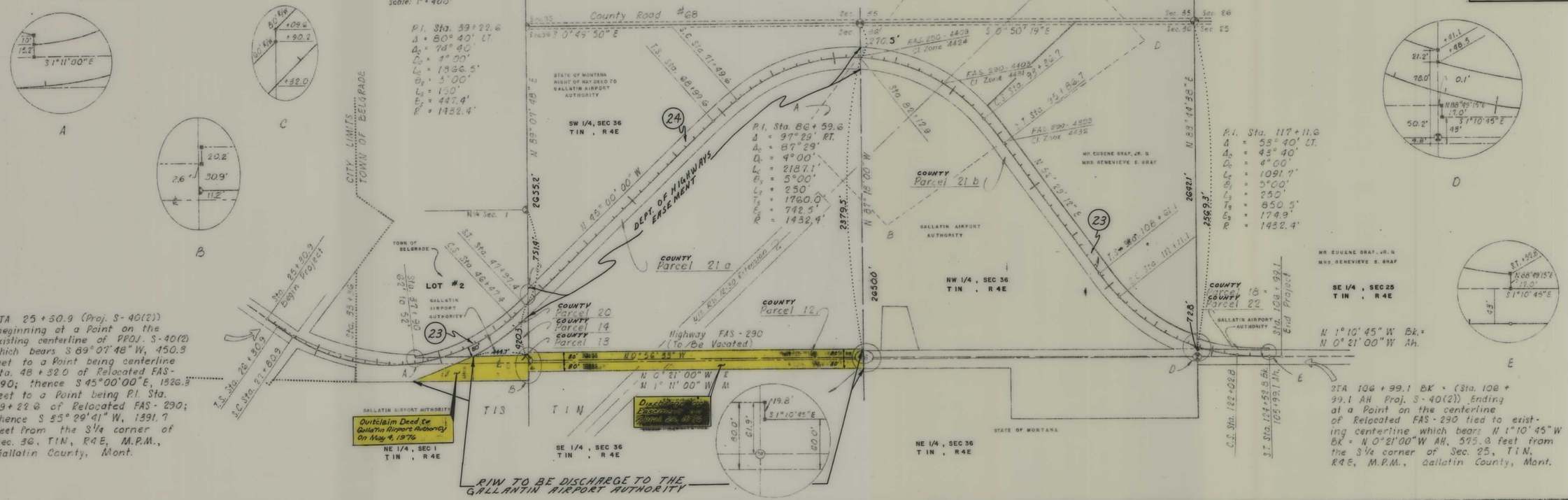

STA 25 + 50.9 (Proj. S-40(2)) Beginning at a Point on the existing centerline of PROJ. S-40(2) which bears S 89° 07' 48" W, 450.3 feet to a Point being centerline Sta. 48 + 32.0 of Relocated FAS-290; thence S 45° 00' 00" E, 1826.3 feet to a Point being P.I. Sta. 39 + 22.6 of Relocated FAS-290; thence S 85° 29' 41" W, 1391.7 feet from the S 1/4 corner of Sec. 36, T 1N, R 4E, M.P.M., Gallatin County, Mont.

STA 106 + 99.1 BK = (Sta. 108 + 99.1 AH Proj. S-40(2)) Ending at a Point on the centerline of Relocated FAS-290 tied to existing centerline which bears N 1° 10' 45" W BK = N 0° 21' 00" W AH, 575.6 feet from the S 1/4 corner of Sec. 25, T 1N, R 4E, M.P.M., Gallatin County, Mont.

S 40(2) SHT 2 OF 5

FED. ROAD DIST. NO	STATE	FED. AID PROJ. NO.	R/W NO.	SHEET No.	TOTAL SHEETS
8	MONT.	S-40 (2)	3040(4)	3	5

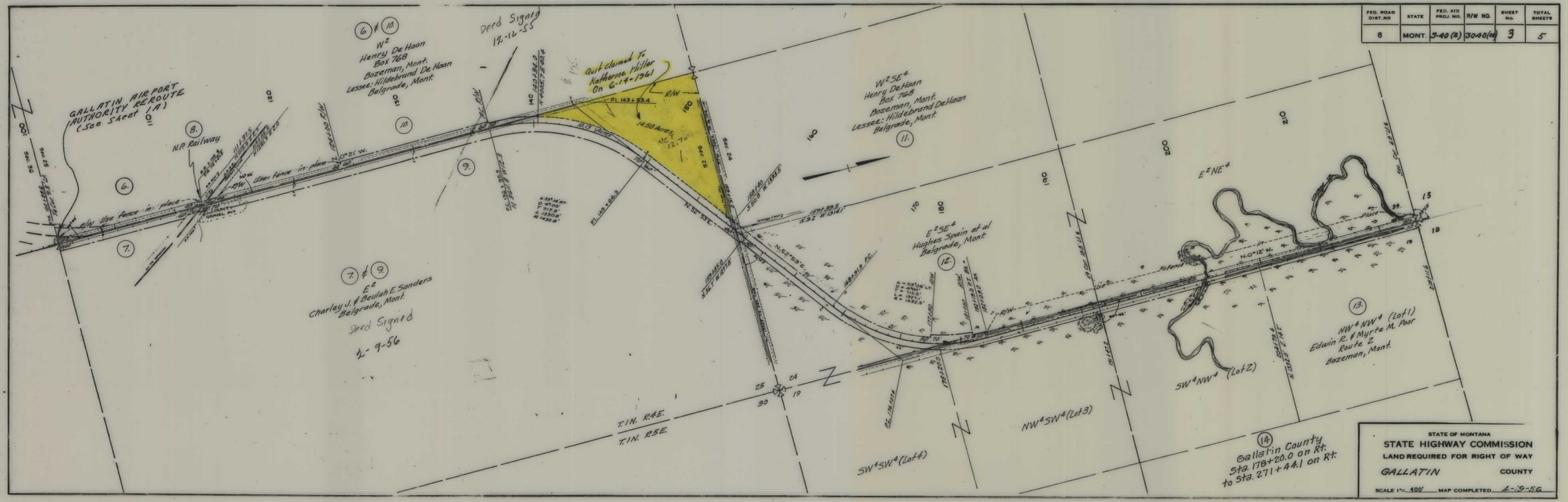

S 40(2) SHT 3 OF 5

4

FED ROAD DIST. NO	STATE	FED AID PROJ NO	R/W NO.	SHEET No	TOTAL SHEETS
8	MONT.	S-40(2)	3040(02)	4	5

STATE OF MONTANA

STATE HIGHWAY COMMISSION

LAND REQUIRED FOR RIGHT OF WAY

GALLATIN COUNTY

SCALE 1" = 400' MAP COMPLETED 4-19-56

S 40(2) SHT 4 OF 5

FED. ROAD DIST. NO	STATE	FED. AID PROJ. NO	R/W NO.	SHEET No.	TOTAL SHEETS
8	MONT.	S-40(2)	3040(02)	5	5

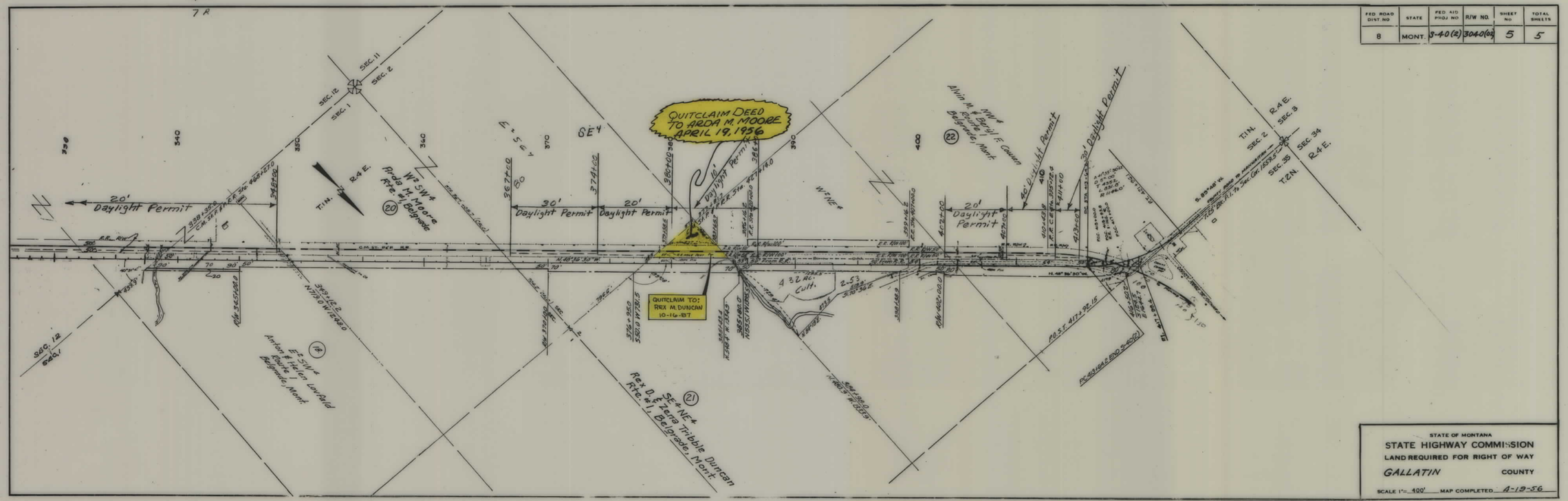

STATE OF MONTANA
STATE HIGHWAY COMMISSION
LAND REQUIRED FOR RIGHT OF WAY
GALLATIN COUNTY
SCALE 1"= 400' MAP COMPLETED 4-19-56

S 40(2) SHT 5 OF 5

4