PLANS
NOT
TO
SCALE

STATE	PROJECT NO.	SHEET NO.	TOTAL SHEETS
MONT.	CJF 50-2(6)81	1	2

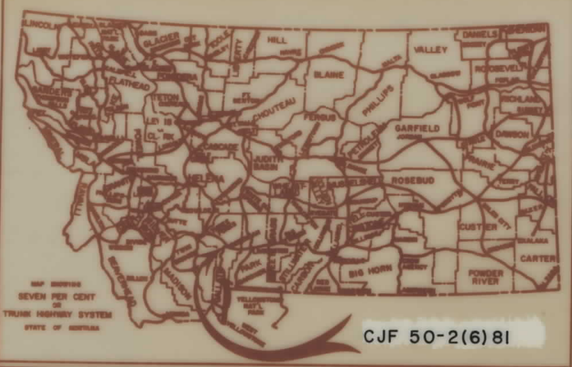

STATE OF MONTANA

DEPARTMENT OF HIGHWAYS

RIGHT OF WAY PLAN OF FEDERAL AID PROJECT NO.

CJF 50-2(6)81

CAIN JUNKYARD

GALLATIN COUNTY

CONVENTIONAL SIGNS

- PROPOSED RIGHT OF WAY LINE
- EXISTING RIGHT OF WAY LINE
- RAILROAD RIGHT OF WAY LINE
- CENTERLINE (℄) OR PROJECTED LINE
- STK'D CENTERLINE
- OWNERSHIP BOUNDARY
- PRESENT TRAVELED WAY (P.T.W.)
- R/W LINE FENCED — EX. R/W
- CONSTRUCTION LIMITS — CUT — FILL
- FENCE LINE
- CONTROL OF ACCESS WITH FENCE
- LIMITED ACCESS
- EXISTING LIMITED ACCESS
- GATE IN FENCE
- CATTLE GUARD = 24'
- STATE & NATIONAL BORDER LINES
- CITY OR TOWN LIMITS LINE
- COUNTY LINE
- RESERVATION LINE
- TOWNSHIP & SECTION LINE
- 1/4 & 1/2 SECTION LINE
- SECTION CORNER — FOUND — UNFOUND
- 1/4 SECTION COR.
- 1/16 SECTION COR.
- CENTER OF SECTION
- TELEPHONE OR TELEGRAPH POLES IN PLACE
- POWER POLES IN PLACE
- TEL. OR TEL. OR POWER POLES TO BE MOVED
- NEW PIPES
- OLD PIPES IN PLACE
- OUTLET DITCH
- INLET DITCH
- DITCHES
- CHANNEL CHANGES
- BRIDGES
- RAILROADS
- PARCEL NUMBER
- NEW APPROACH
- EXISTING APPROACH
- FENCE FOR JUNKYARD

N

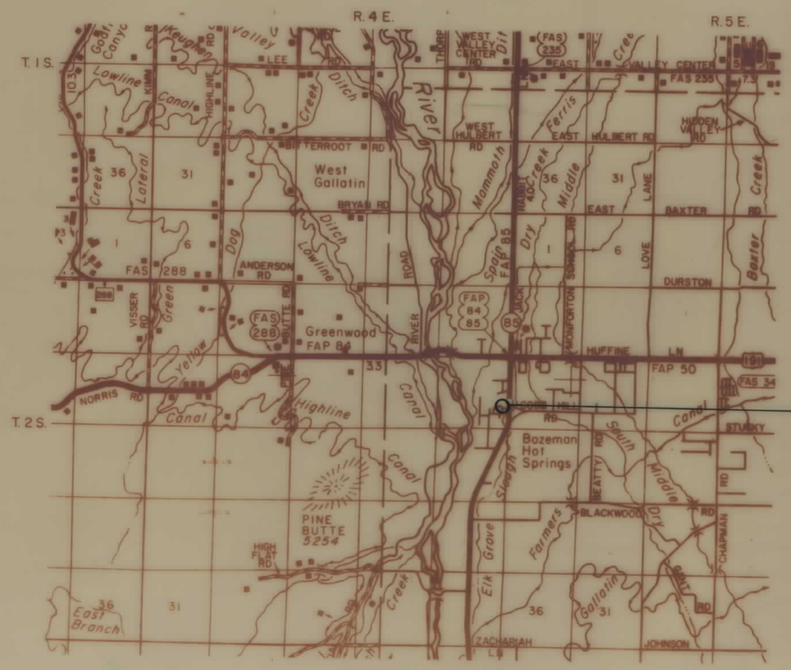

INDEX

PARCEL NO.	OWNERSHIPS	SHEET NO.
1	HAROLD H. & ISLA A. CAIN	2
2	AIM, INC., A MONTANA CORPORATION	2
3	MONTANA POWER COMPANY	2
4	CHARLES C. & NANCY N. PAGE	2

RELATED PROJECTS	ASSOCIATED PROJECT AGREEMENT NUMBERS

STATE OF MONTANA
DEPARTMENT OF HIGHWAYS

APPROVED: October 4 1984

GARY J. WICKS
DIRECTOR OF HIGHWAYS
BY Stephen C. Kologi
CHIEF
PRECONSTRUCTION BUREAU

MONTANA STEPHEN C. KOLOGI 1241 E REGISTERED PROFESSIONAL ENGINEER

U.S. DEPARTMENT OF TRANSPORTATION
FEDERAL HIGHWAY ADMINISTRATION

APPROVED: 11-27-84

DIVISION ADMINISTRATOR — DATE

Revised: 1-7-85

CJF 50-2(6)81 SHT 1 OF 2

STATE	R/W NO.	SHEET NO.	NUMBER SHEETS
MONTANA	CJF 50-2(6) 81	2	2

CAIN WRECKING YARD

OWNERSHIPS

PARCEL	NAME	ADDRESS	TOTAL AREA	GROSS R/W AREA	P.T.W. AREA	AREA TO BE ACQUIRED	CONST. PERM. AREA	CONST. EASE. AREA
1	HAROLD H. & ISLA A. CAIN	81277 Gallatin Rd., Bozeman, Mt.	"NEGOTIATIONS ONLY"					
2	AIM, INC., A MONTANA CORPORATION	RT. 4, BOX 142, BOZEMAN, MONT.						1,278 S.F.
3	MONTANA POWER CO.	40 EAST BROADWAY, BUTTE, MONT.	ACQUIRED	UNDER	F 50-2(10)71	PARCEL 78A		
4	CHARLES C. & NANCY N. PAGE	RT. 4, BOX 142, BOZEMAN, MONT.					800 S.F.	

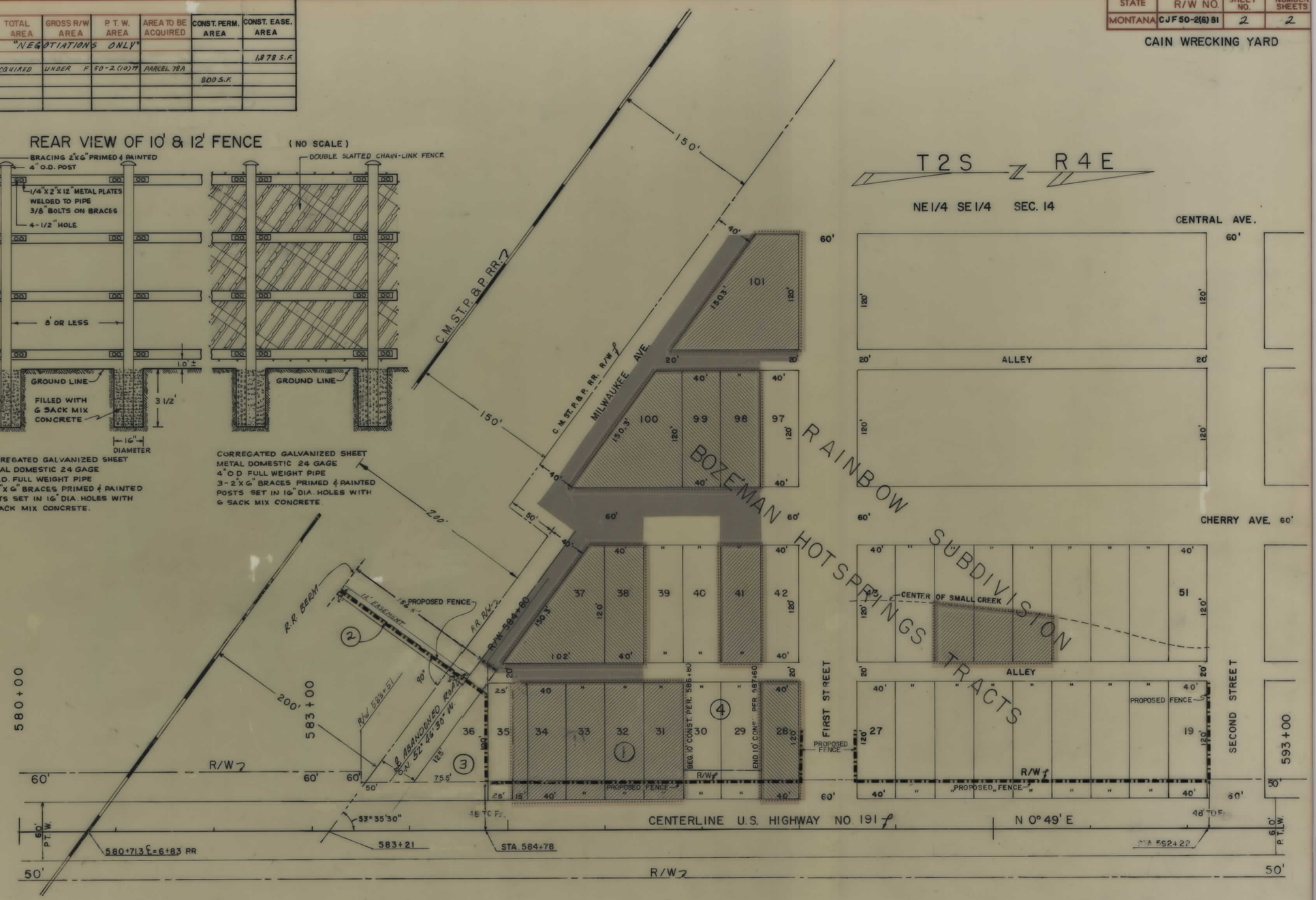

PROPOSED FENCE =
ALLEY & STREET (VACATED) =
CAIN OWNERSHIP =

STATE OF MONTANA
DEPARTMENT OF HIGHWAYS
LAND REQUIRED FOR RIGHT OF WAY
GALLATIN COUNTY

SCALE 1" = 50' MAP COMPLETED 12-30-6

MAP REVISED: 12-31-84, 1-7-85, 3-6-85

F.H.W.A. APPROVAL: 11-27-84

CJF 50-2(6)81 SHT 2 OF 2