PLANS
NOT
TO
SCALE

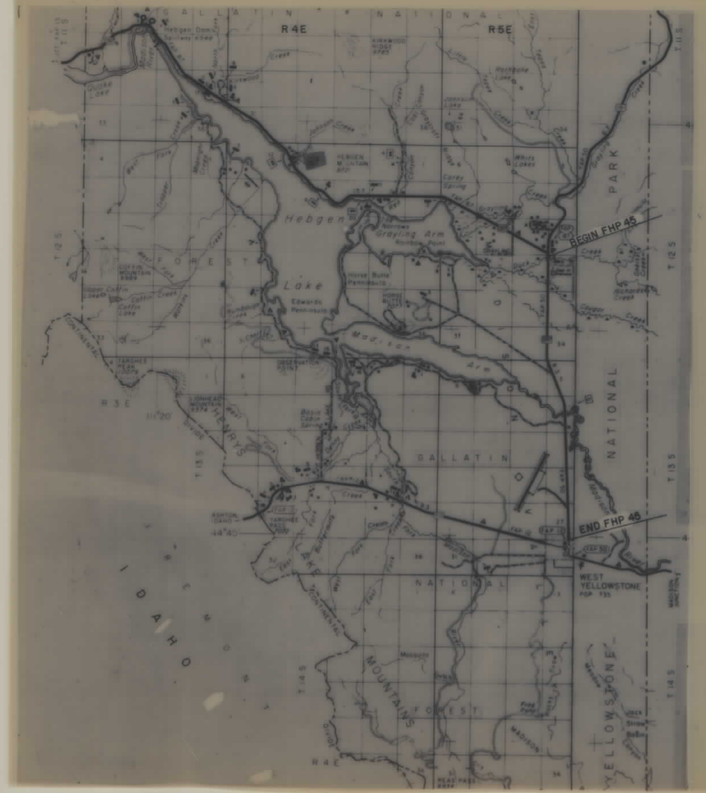

SHEET 1 OF 8

PROJECT FHP 45-3 (1)

MADISON RIVER HIGHWAY

RIGHT OF WAY PLANS AFFECTING NATIONAL FOREST SYSTEM LAND IN THE GALLATIN NATIONAL FOREST IN GALLATIN COUNTY, MONTANA

APPROVED FOR RIGHT OF WAY PURPOSES:

FEDERAL HIGHWAY ADMINISTRATION

Merlin J. Voegele — 3-26-85

MERLIN J. VOEGELE, DISTRICT R/W OFFICER — DATE

MONTANA DEPARTMENT OF HIGHWAYS

Jack R. Ricker — 3-26-85

JACK R. RICKER, CHIEF-RIGHT OF WAY BUREAU — DATE

James F. Gibson — 11/12/85

FOREST ENGINEER — DATE

BASIS OF BEARINGS UNKNOWN

NFSL EASEMENT

FHP 45-3(1) SHT 1 OF 8

4

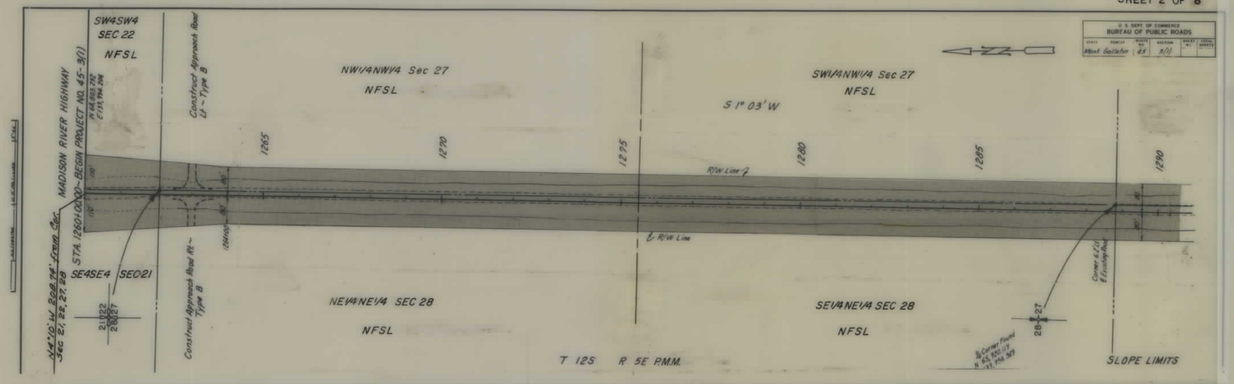

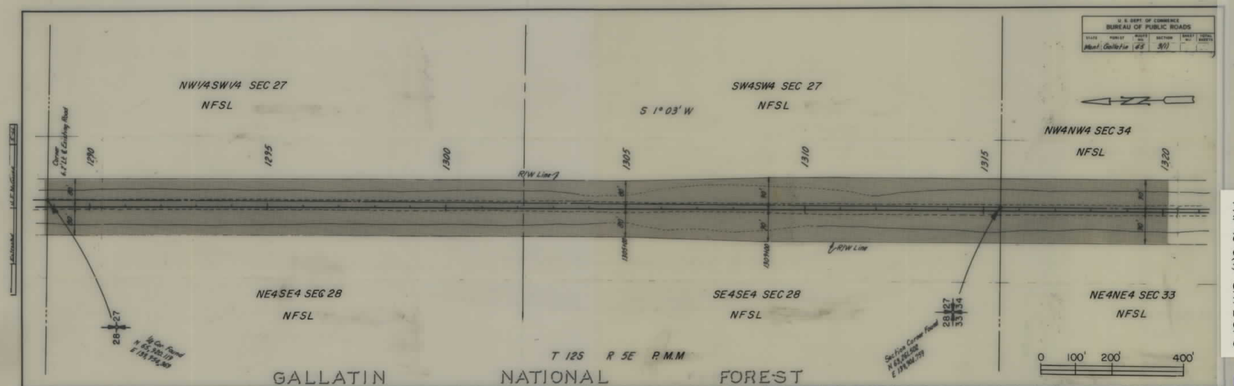

FHP 45-3(1) SHT 2 OF 8

5

U. S. DEPT. OF COMMERCE
BUREAU OF PUBLIC ROADS

STATE	PROJECT	SHEET NO.	SECTION	SHEET	TOTAL SHEETS
Mont	Gallatin	43	301		

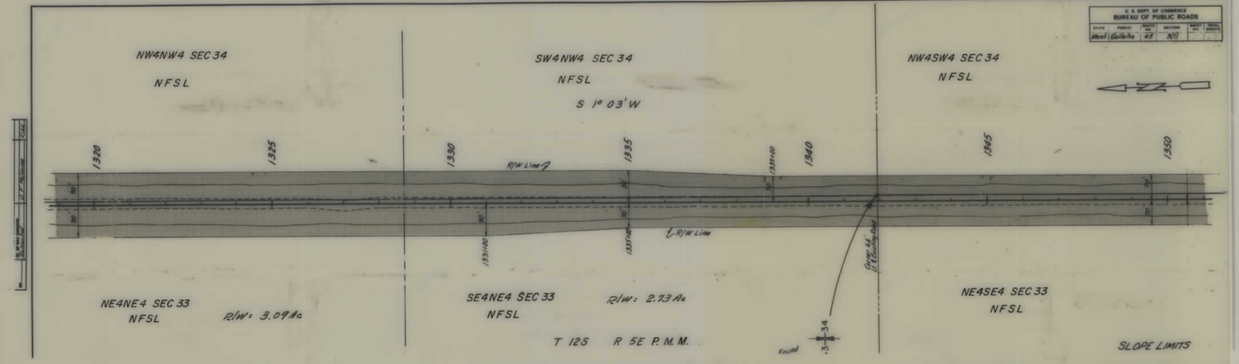

U. S. DEPT. OF COMMERCE
BUREAU OF PUBLIC ROADS

STATE	PROJECT	SHEET NO.	SECTION	SHEET	TOTAL SHEETS
Mont	Gallatin	43	301		

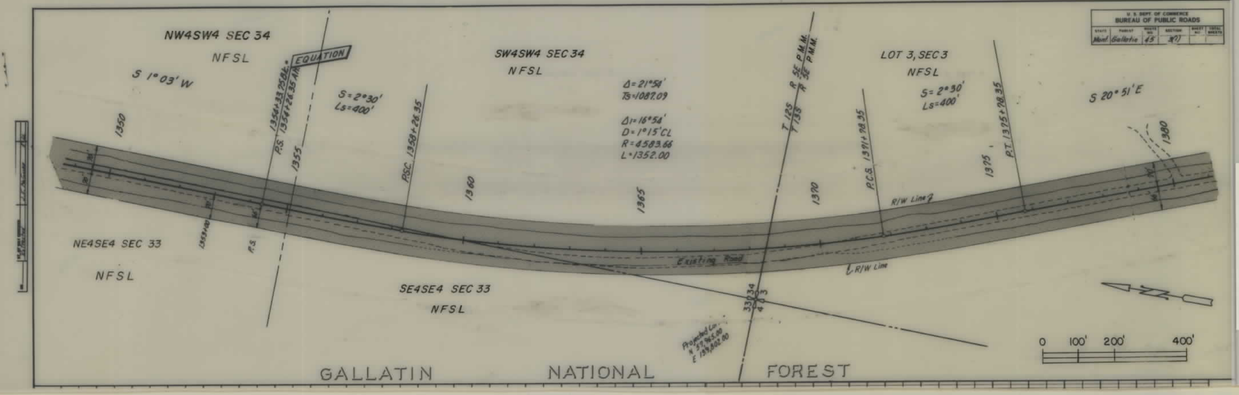

FHP 45-3(1) SHT 3 OF 8

9

U. S. DEPT. OF COMMERCE
BUREAU OF PUBLIC ROADS

STATE	ROUTE	SECT. NO.	SECTION	SECT. NO.	SHEET NUMBER
Mont	Gallatin	45	A01	-	

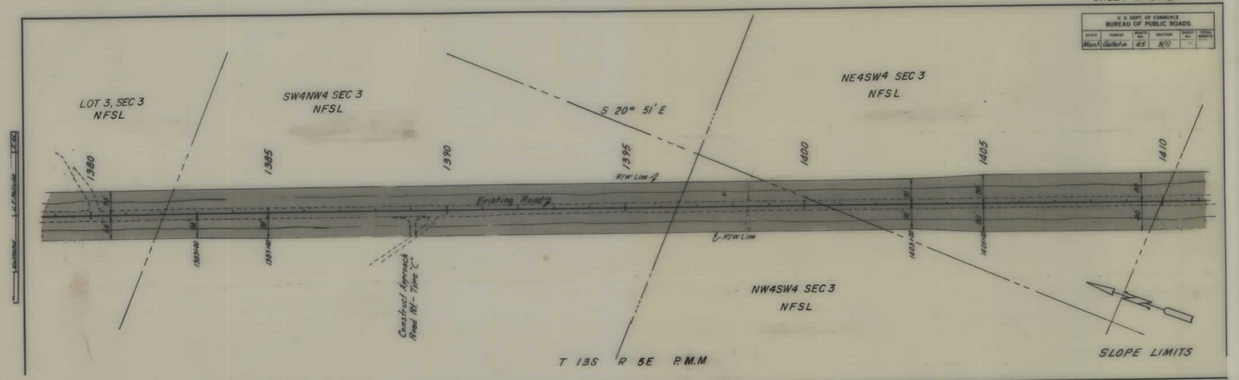

U. S. DEPT. OF COMMERCE
BUREAU OF PUBLIC ROADS

STATE	ROUTE	SECT. NO.	SECTION	SECT. NO.	SHEET NUMBER
Mont	Gallatin	45	301		

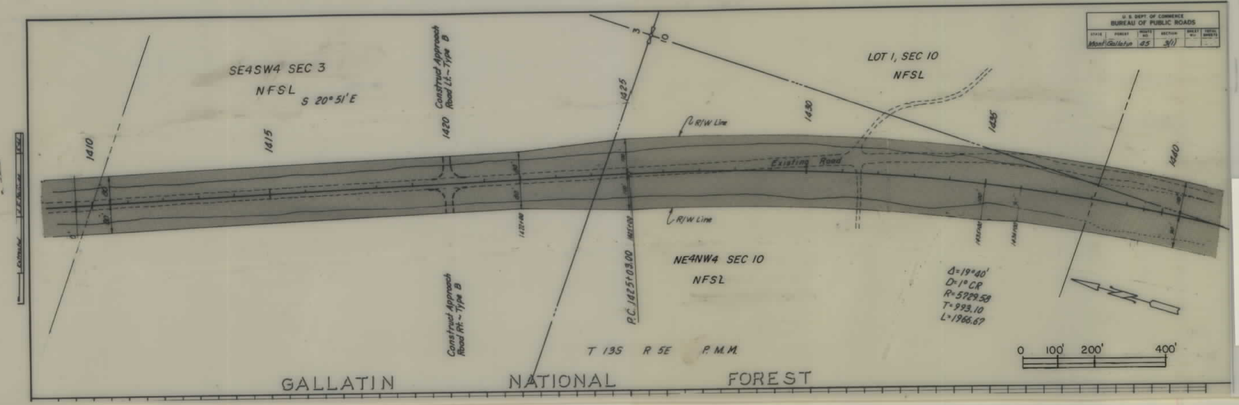

FHP 45-3(1) SHT 4 OF 8

5

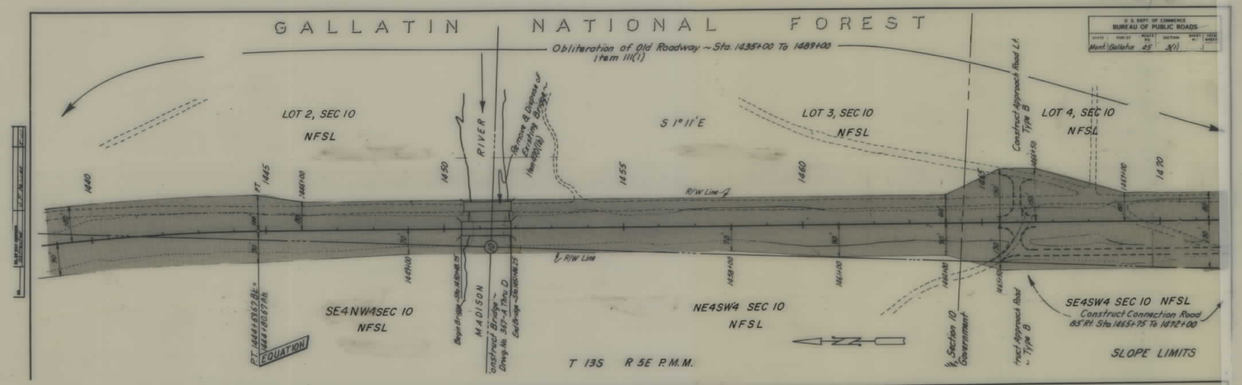

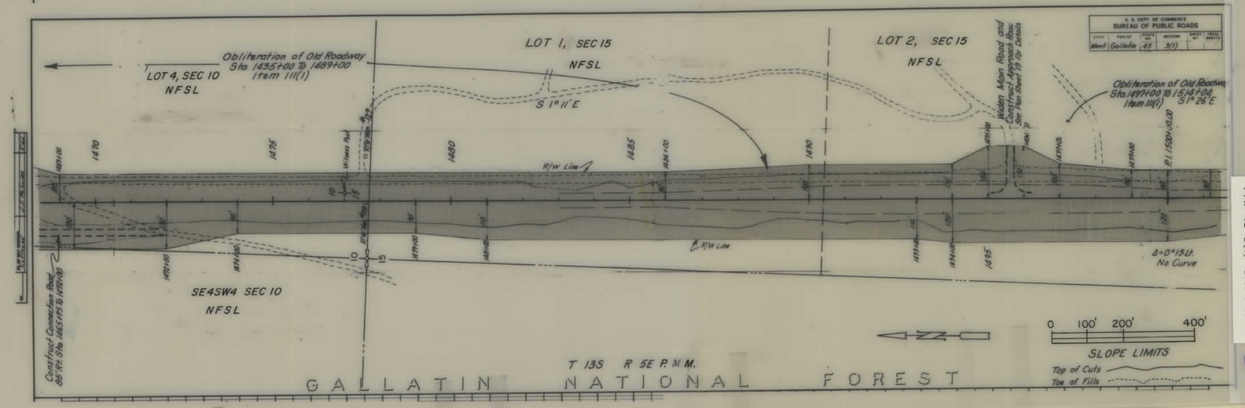

FHP 45-3(1) SHT 5 OF 8

5

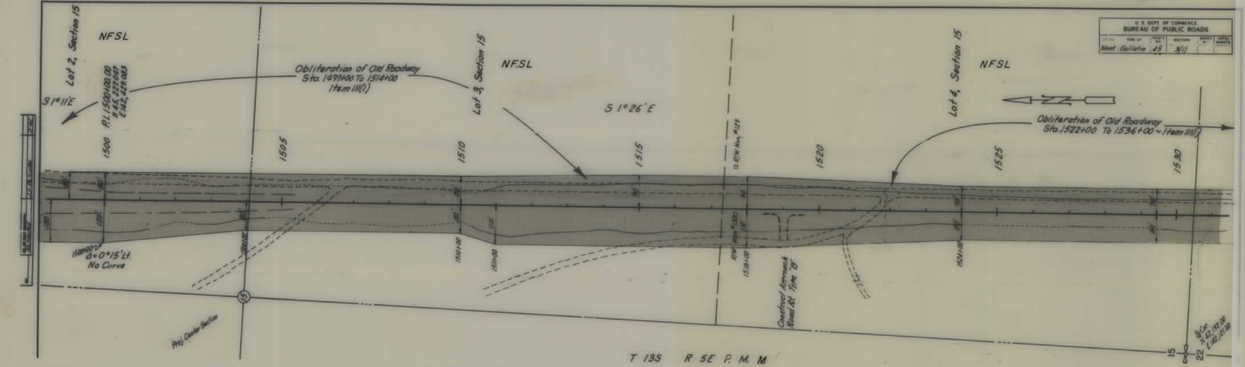

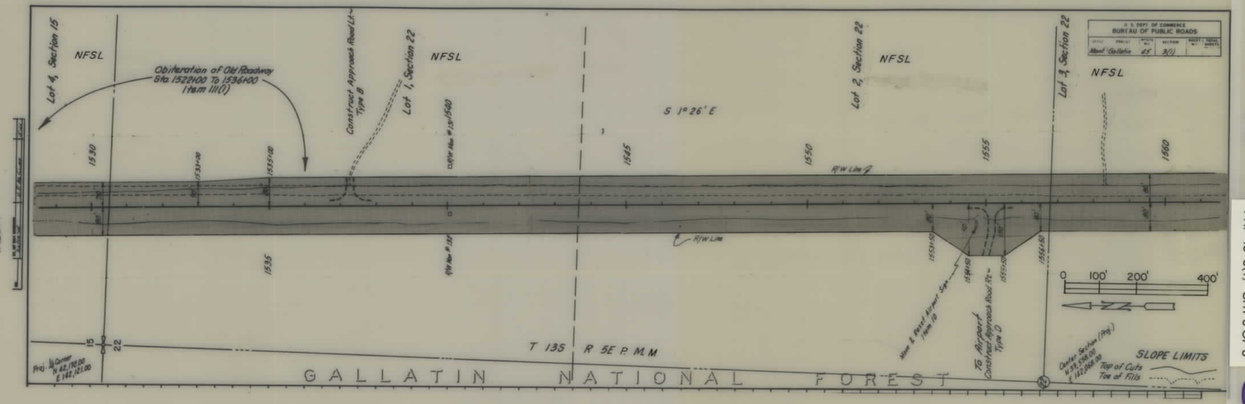

FHP 45-3(1) SHT 6 OF 8

5

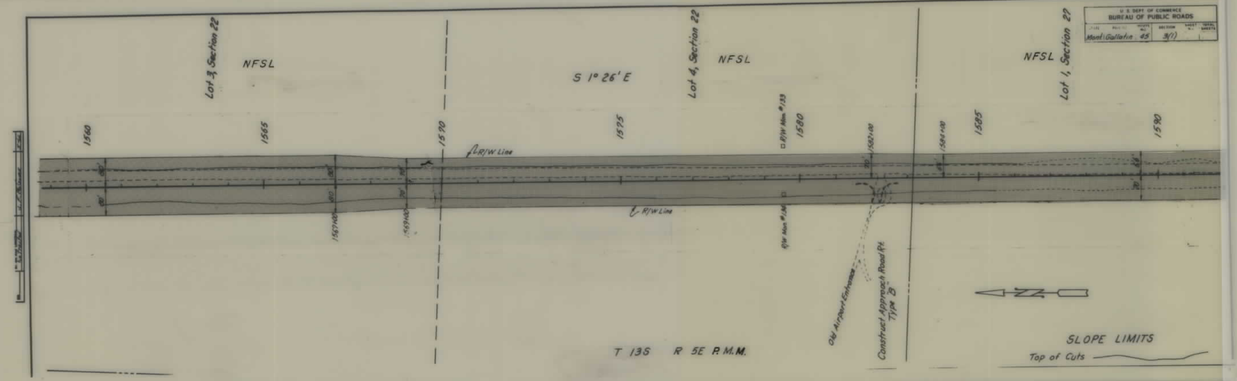

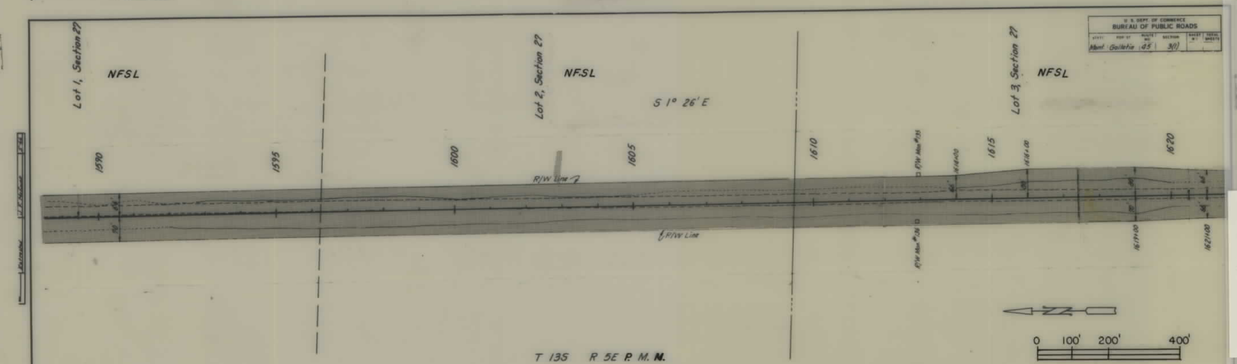

GALLATIN NATIONAL FOREST

FHP 45-3(1) SHT 7 OF 8

4

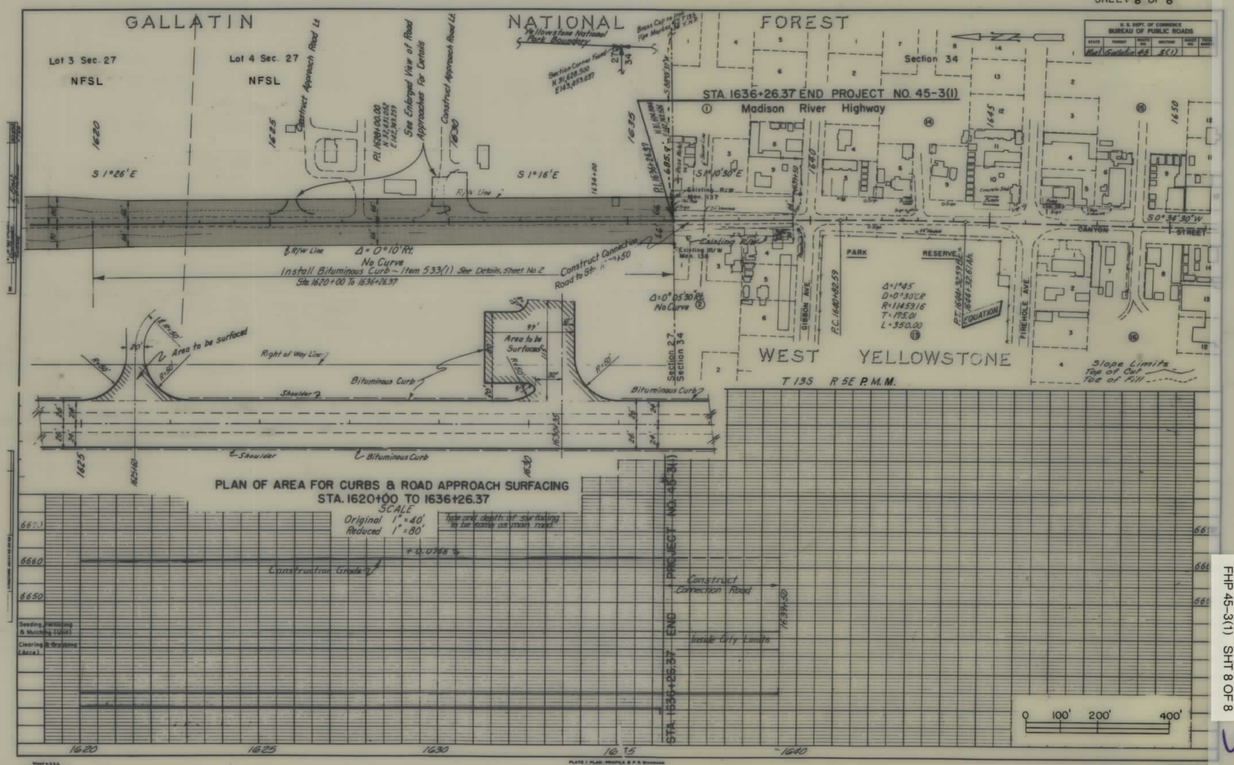

FHP 45-3(1) SHT 8 OF 8

5