PLANS
NOT
TO
SCALE

FED. ROAD DIST. NO.	STATE OF MONTANA	FED. AID PROJECT NUMBERS CONST. NO.	R/W NO.	STATE NO.	SHEET NO.	TOTAL SHEETS
8			F-45(8)	1045-08	1	3

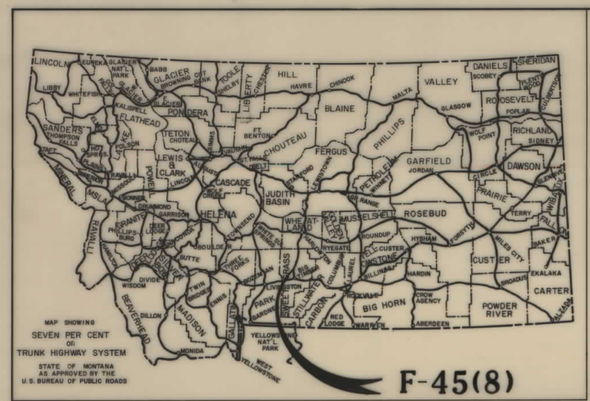

STATE OF MONTANA

STATE HIGHWAY COMMISSION

RIGHT OF WAY PLAN OF FEDERAL AID PROJECT NO. F-45(8) R/W F-45(CONST.

BIG TIMBER — HARLOWTON (SAFETY)

LENGTH 0.695 MILES

BIG TIMBER - HARLOWTON
(SAFETY)

INDEX

PARCEL NO.	OWNERSHIPS	SHEET NO.
1	EMIL L. & MARGARET L. DRIVDAHL	2
2	DON STUART M. TETLIE	2
3	ETHEL DAVIS	2-3

CONVENTIONAL SIGNS

- RIGHT OF WAY LINE
- CENTERLINE (℄) OR PROJECTED LINE
- STK'D. CENTERLINE
- PARCEL NUMBER
- OWNERSHIP BOUNDARY
- R/W USE EXISTING R/W LT. OR RT.
- PRESENT TRAVELED WAY (P.T.W.)
- R/W LINE FENCED
- RAILROAD R/W
- CONSTRUCTION LIMITS CUT — FILL
- FENCE LINE
- CONTROL OF ACCESS WITH FENCE
- CONTROL OF ACCESS WITHOUT FENCE
- GATE IN FENCE
- CATTLE GUARD=24'
- STATE & NATIONAL BORDER LINES
- CITY OR TOWN LIMITS LINE
- COUNTY LINE
- RESERVATION LINE
- TOWNSHIP & SECTION LINE
- 1/2 SECTION LINE
- 1/4 SECTION LINE
- SECTION CORNER FOUND UNFOUND
- 1/4 SECTION COR.
- 1/16 SECTION COR.
- CENTER OF SECTION
- TELEPHONE OR TELEGRAPH POLES IN PLACE
- POWER POLES IN PLACE
- TEL. OR TEL. OR POWER POLES TO BE MOVED
- NEW PIPES
- OLD PIPES IN PLACE
- OUTLET DITCH
- INLET DITCH
- DITCHES
- CHANNEL CHANGES CH. CH.
- BRIDGE
- RAILROADS

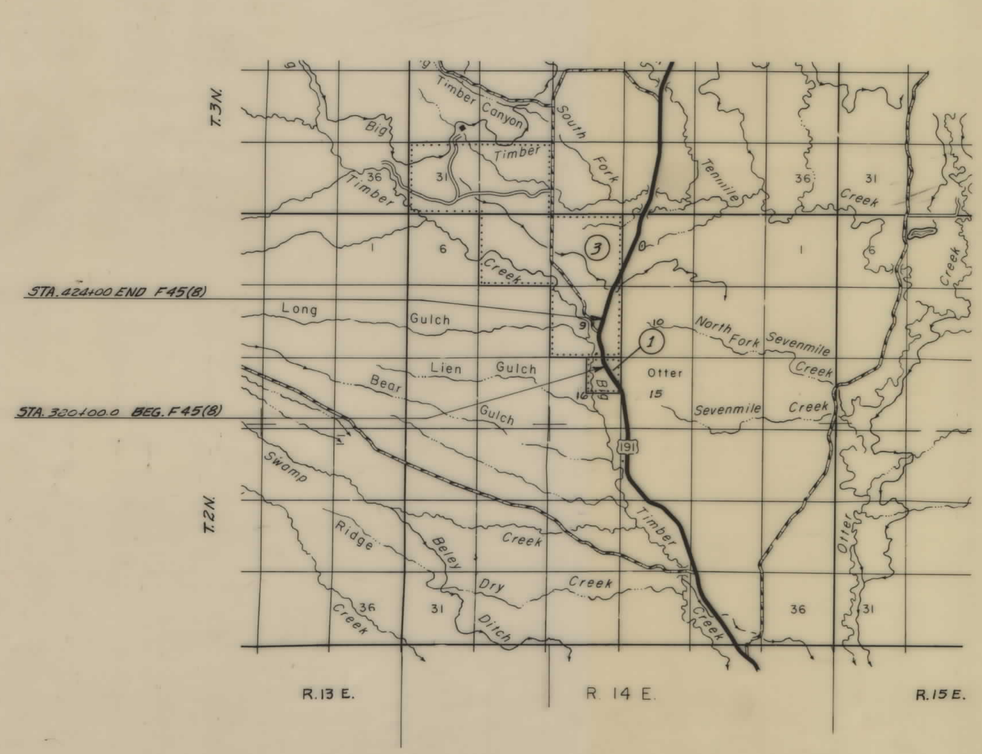

STATE HIGHWAY COMMISSION OF MONTANA

APPROVED: Lewis M. Phillips

STATE HIGHWAY ENGINEER DATE

DEPARTMENT OF COMMERCE
BUREAU OF PUBLIC ROADS

APPROVED:

DIVISION ENGINEER DATE

10-26-67

F 45(7) PE

F 45(8) SHT 1 OF 3

FED. ROAD DIST. NO.	STATE OF MONTANA	FED. AID PROJECT NUMBERS CONST. NO.	R/W NO.	STATE NO.	SHEET NO.	TOTAL SHEETS
8			F - 45(8)	1045-08	2	3

OWNERSHIPS

PARCEL	NAME	ADDRESS	TOTAL AREA	GROSS R/W AREA	P. T. W. AREA	AREA TO BE ACQUIRED	REMAINDER LEFT	REMAINDER RIGHT	CONST. PERMITS
1	EMIL L. & M.L. ORIVDAHL	BIG TIMBER, MONT.	160.00	* 5.87	* 3.33	* 2.54	117.57	36.56	0.43
2	DON STUART M. TETLIE	BIG TIMBER, MONT.	1.00	0.60		0.60	0.40		
3	ETHEL DAVIS	BIG TIMBER, MONT.	3200.36	21.56	16.65	4.91	3036.16	142.64	

* INCLUDES AREAS FROM 380+00 TO 393± ONLY

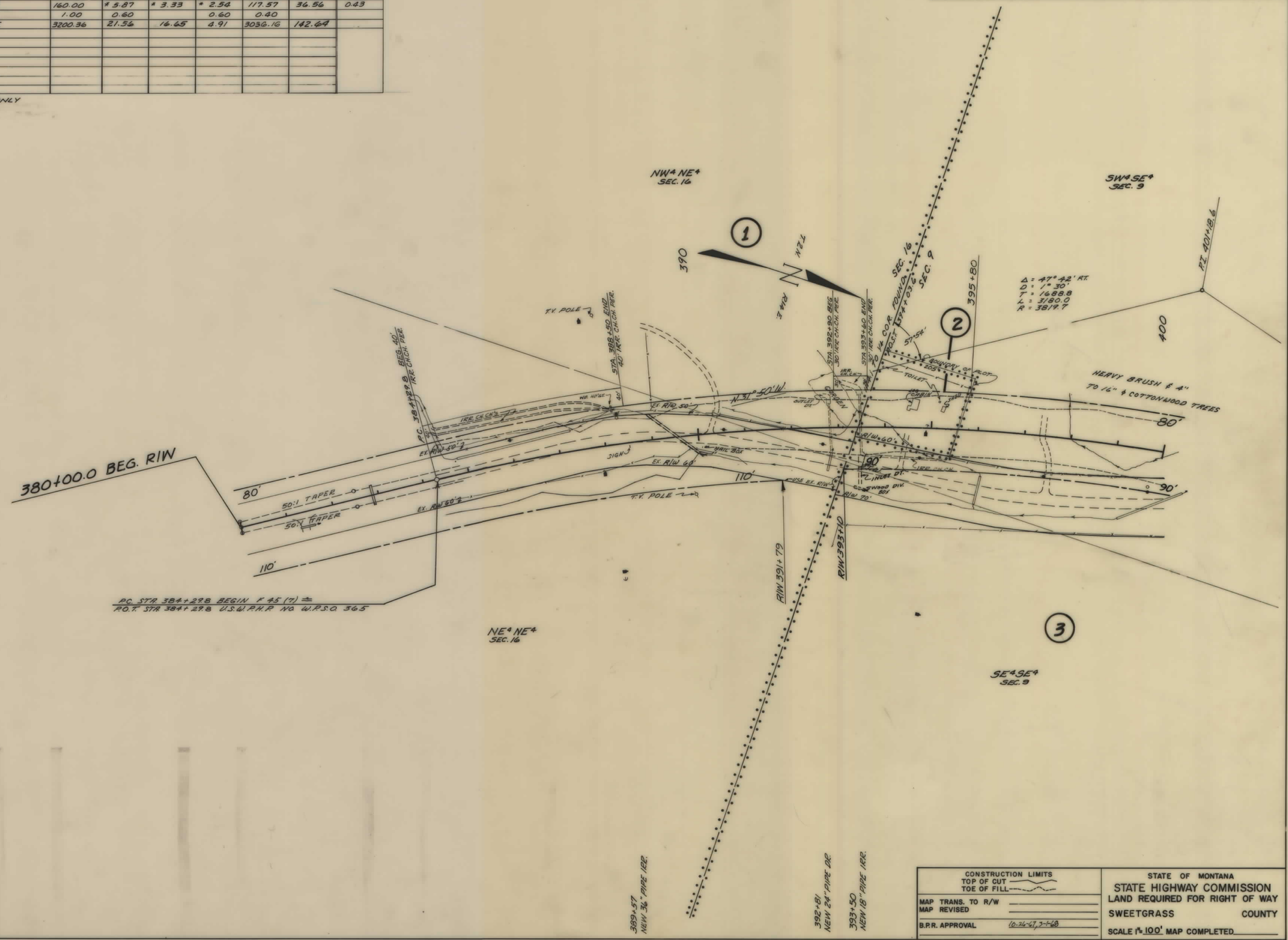

CONSTRUCTION LIMITS	STATE OF MONTANA
TOP OF CUT / TOE OF FILL	STATE HIGHWAY COMMISSION
MAP TRANS. TO R/W	LAND REQUIRED FOR RIGHT OF WAY
MAP REVISED	SWEETGRASS COUNTY
B.P.R. APPROVAL 10-26-67, 3-1-68	SCALE 1" = 100' MAP COMPLETED

F 45(8) SHT 2 OF 3

FED. ROAD DIST. NO.	STATE OF MONTANA	FED. AID PROJECT NUMBERS CONST. NO.	R/W NO.	STATE NO.	SHEET NO.	TOTAL SHEETS
8			F-45(8)	1045-08	3	3

OWNERSHIPS									CONST. PERMITS
PARCEL	NAME	ADDRESS	TOTAL AREA	GROSS R/W AREA	P. T. W. AREA	AREA TO BE ACQUIRED	REMAINDER LEFT	REMAINDER RIGHT	
3	ETHEL DAVIS	BIG TIMBER, MONT.	3200.36	.21.56	16.65	4.91	3036.16	142.64	

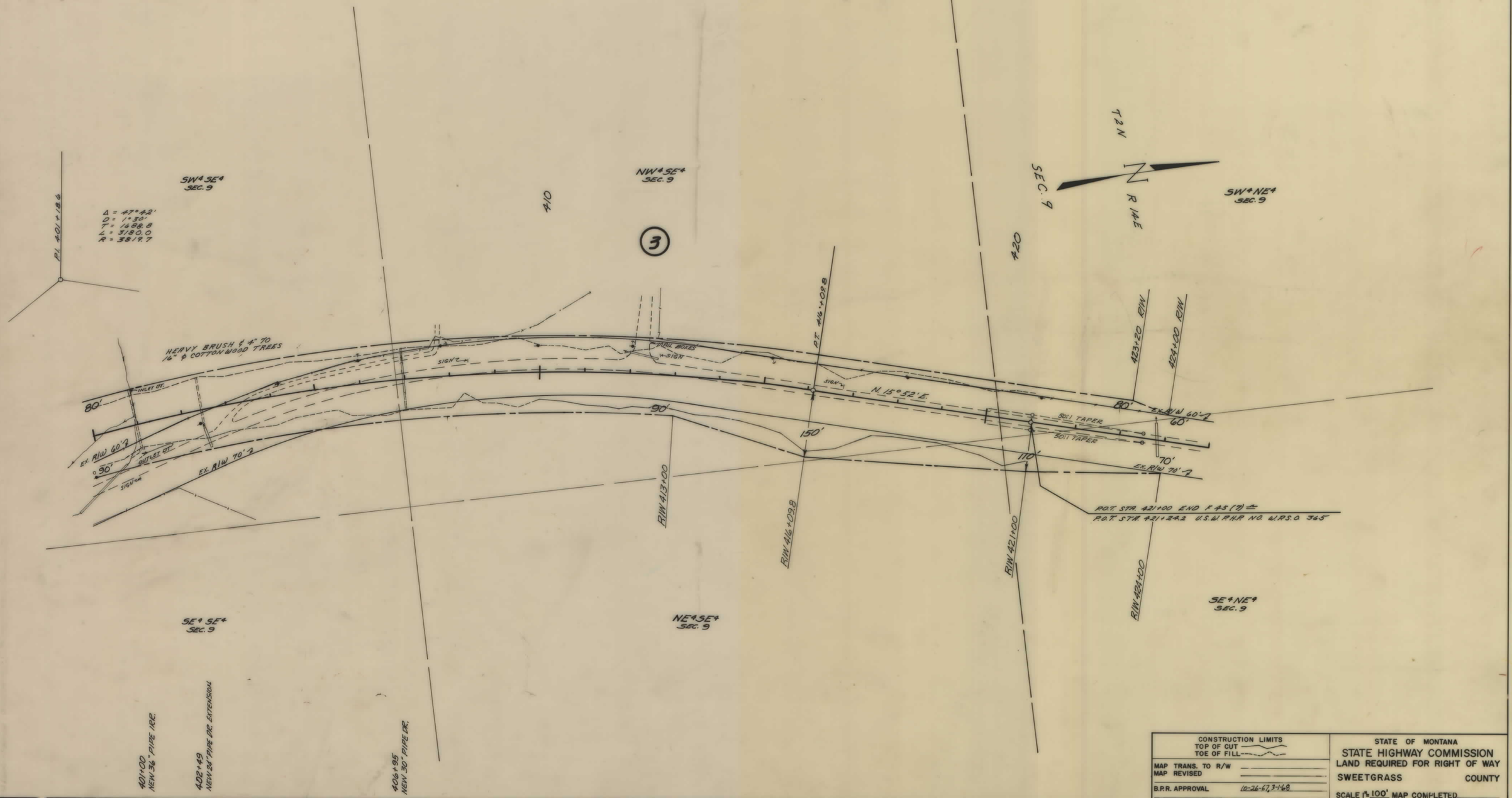

CONSTRUCTION LIMITS
TOP OF CUT
TOE OF FILL

MAP TRANS. TO R/W
MAP REVISED

B.P.R. APPROVAL 10-26-67, 3-1-68

STATE OF MONTANA
STATE HIGHWAY COMMISSION
LAND REQUIRED FOR RIGHT OF WAY
SWEETGRASS COUNTY
SCALE 1" = 100' MAP COMPLETED

F 45(8) SHT 3 OF 3