PLANS
NOT
TO
SCALE

STATE	PROJECT NO.	SHEET NO.	TOTAL SHEETS
MONT.	BRF 58-1(5)17	1	3

N.W. OF KIOWA JCT.

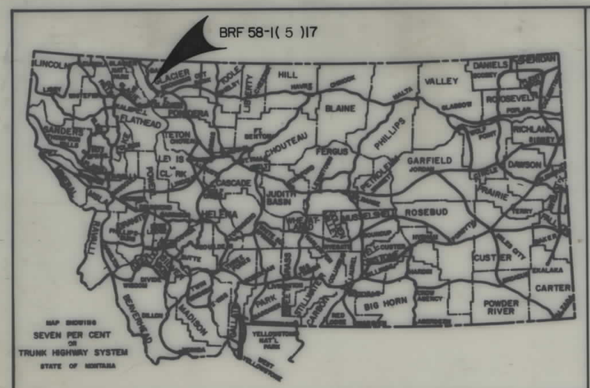

STATE OF MONTANA

DEPARTMENT OF HIGHWAYS

RIGHT OF WAY PLAN OF

FEDERAL AID PROJECT NO. BRF 58-1(5)17 CONST. BRF 58-1(5)17 R/W

N.W. OF KIOWA JCT.

GLACIER COUNTY

LENGTH 0.6 MILES

CONVENTIONAL SIGNS

PROPOSED RIGHT OF WAY LINE
EXISTING RIGHT OF WAY LINE
RAILROAD RIGHT OF WAY LINE
CENTERLINE (℄) OR PROJECTED LINE
STK'D CENTERLINE
OWNERSHIP BOUNDARY
PRESENT TRAVELED WAY (P.T.W.)
R/W LINE FENCED — EX. R/W
CONSTRUCTION LIMITS — CUT — FILL
FENCE LINE
CONTROL OF ACCESS WITH FENCE
LIMITED ACCESS
EXISTING LIMITED ACCESS
GATE IN FENCE
CATTLE GUARD = 24'
STATE & NATIONAL BORDER LINES
CITY OR TOWN LIMITS LINE
COUNTY LINE
RESERVATION LINE
TOWNSHIP & SECTION LINE
1/4 & 1/2 SECTION LINE
SECTION CORNER — FOUND — UNFOUND
1/4 SECTION COR.
1/16 SECTION COR.
CENTER OF SECTION
TELEPHONE OR TELEGRAPH POLES IN PLACE
POWER POLES IN PLACE
TEL. OR TEL. OR POWER POLES TO BE MOVED
NEW PIPES
OLD PIPES IN PLACE
OUTLET DITCH
INLET DITCH
DITCHES
CHANNEL CHANGES
BRIDGES
RAILROADS
PARCEL NUMBER — 7
NEW APPROACH
EXISTING APPROACH
LIMITED ACCESS

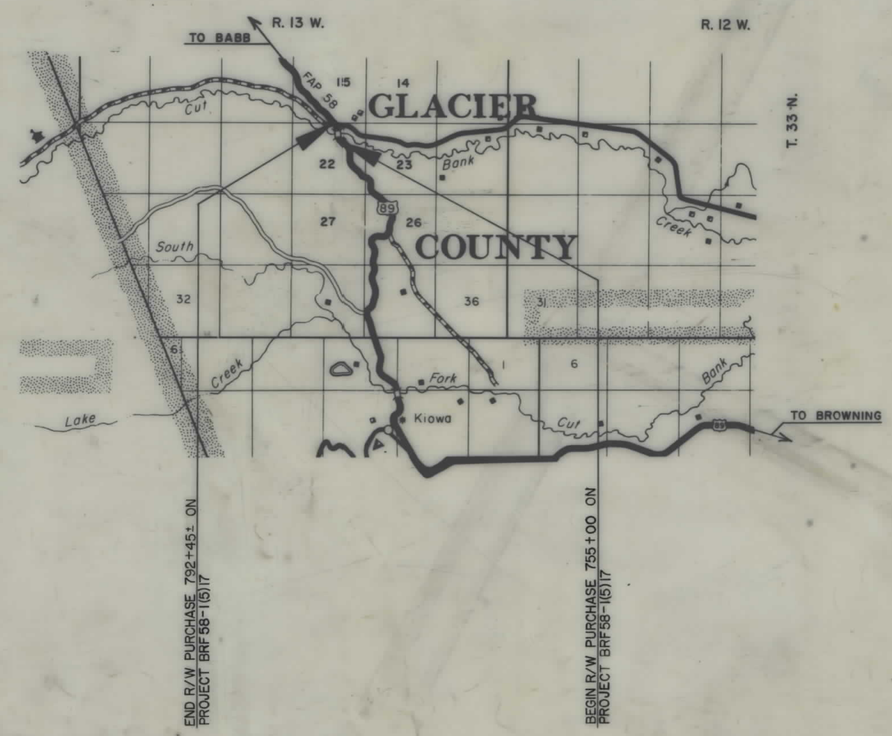

INDEX

PARCEL NO.	OWNERSHIPS	SHEET NO.
1	INDIAN TRUST LAND ALLOT. # 1923	2
2	INDIAN TRUST LAND ALLOT. # 1923-B	2
3	INDIAN TRUST LAND ALLOT. # 1923-A	2 & 3
4	INDIAN TRUST LAND ALLOT. # 1915	3

RELATED PROJECTS	ASSOCIATED PROJECT AGREEMENT NUMBERS

STATE OF MONTANA
DEPARTMENT OF HIGHWAYS

APPROVED: January 9 1986

GARY J. WICKS
DIRECTOR OF HIGHWAYS
BY Stephen C. Kologi
CHIEF
PRECONSTRUCTION BUREAU

MONTANA STEPHEN C. KOLOGI 1241 E. REGISTERED PROFESSIONAL ENGINEER

U.S. DEPARTMENT OF TRANSPORTATION
FEDERAL HIGHWAY ADMINISTRATION

APPROVED: F.H.W.A. 2-18-86

DIVISION ADMINISTRATOR — DATE

BRF 58-1(5)17

BRF 58-1(5)17 SHT 1 OF 3

STATE	PROJECT NO.	SHEET NO.	TOTAL SHEETS
MONT.	BRF 58-1(5)17	2	3

N.W. OF KIOWA JCT.

OWNERSHIPS

PARCEL	NAME	ADDRESS	TOTAL AREA	GROSS R/W AREA	P.T.W. AREA	AREA TO BE ACQUIRED	REMAINDER LEFT	REMAINDER RIGHT	CONST. PERM AREA	CONST. EASE AREA
1	INDIAN TRUST LAND ALLOT. #1923			7.15 Ac	1.63 Ac.	5.52 Ac.			0.09 Ac.	
2	INDIAN TRUST LAND ALLOT. #1923B			0.32 Ac.	0.13 Ac.	0.19 Ac.				
3	INDIAN TRUST LAND ALLOT. #1923A			SEE	SHEET	#3				

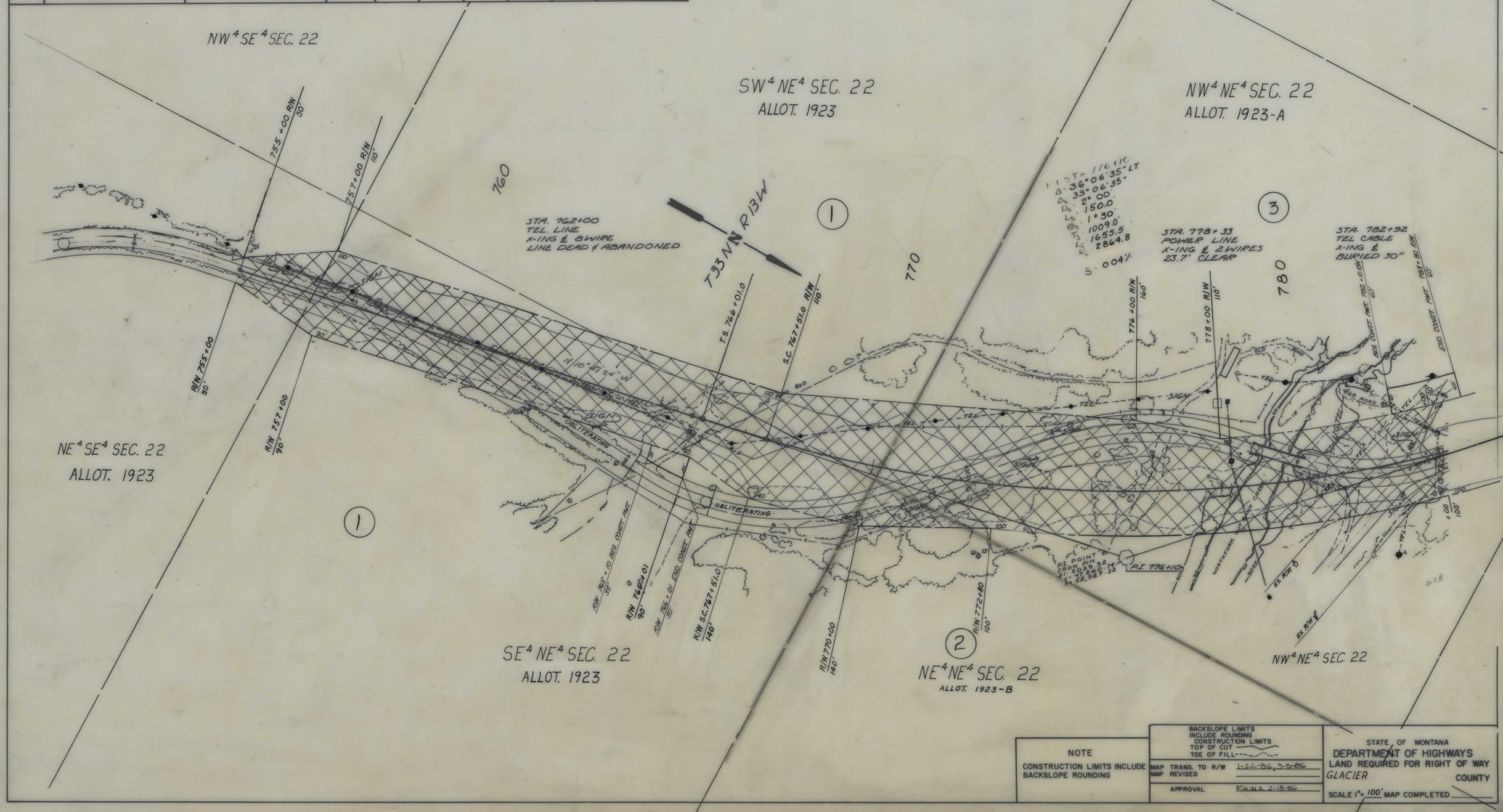

NOTE
CONSTRUCTION LIMITS INCLUDE BACKSLOPE ROUNDING

BACKSLOPE LIMITS
INCLUDE ROUNDING
CONSTRUCTION LIMITS
TOP OF CUT
TOE OF FILL

MAP TRANS. TO R/W 1-22-86, 3-5-86
MAP REVISED
APPROVAL FHWA 2-18-86

STATE OF MONTANA
DEPARTMENT OF HIGHWAYS
LAND REQUIRED FOR RIGHT OF WAY
GLACIER COUNTY
SCALE 1" = 100' MAP COMPLETED

BRF 58-1(5)17 SHT 2 OF 3

STATE	PROJECT NO.	SHEET NO.	TOTAL SHEETS
MONT.	BRF 58-1(5)17	3	3

N.W. OF KIOWA JCT.

OWNERSHIPS

PARCEL	NAME	ADDRESS	TOTAL AREA	GROSS R/W AREA	P.T.W. AREA	AREA TO BE ACQUIRED	REMAINDER LEFT	REMAINDER RIGHT	CONST. PERM AREA	CONST. EASE AREA
3	INDIAN TRUST LAND ALLOT #1923-A			8.36 Ac.	1.82 Ac.	6.54 Ac.			0.23 Ac.	
4	INDIAN TRUST LAND ALLOT #1915			3.03 Ac.	0.96 Ac.	2.07 Ac.				

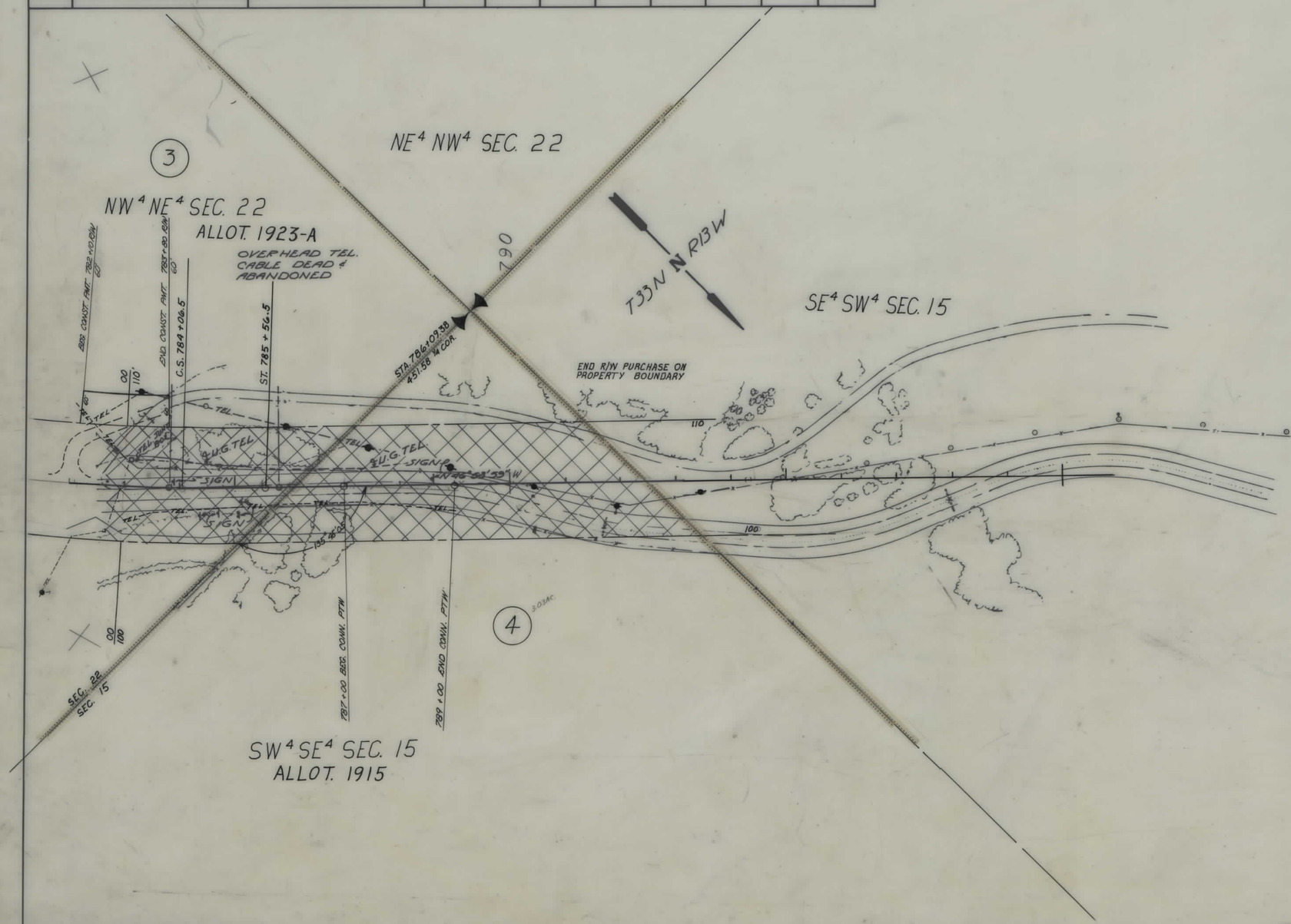

NOTE	BACKSLOPE LIMITS INCLUDE ROUNDING	STATE OF MONTANA DEPARTMENT OF HIGHWAYS LAND REQUIRED FOR RIGHT OF WAY
CONSTRUCTION LIMITS INCLUDE BACKSLOPE ROUNDING	CONSTRUCTION LIMITS TOP OF CUT ——— TOE OF FILL - - - -	GLACIER COUNTY
	MAP TRANS. TO R/W 1-22-86, 3-5-86	
	MAP REVISED	
	APPROVAL F.H.W.A. 2-18-86	SCALE 1"= 100' MAP COMPLETED

BRF 58-1(5)17 SHT 3 OF 3