PLANS
NOT
TO
SCALE

FED. ROAD DIST. NO.	STATE	FED. AID PROJ. NO.	FISCAL YEAR	SHEET NO.	TOTAL SHEETS
1	MONT.	FHP 53-D		1	5

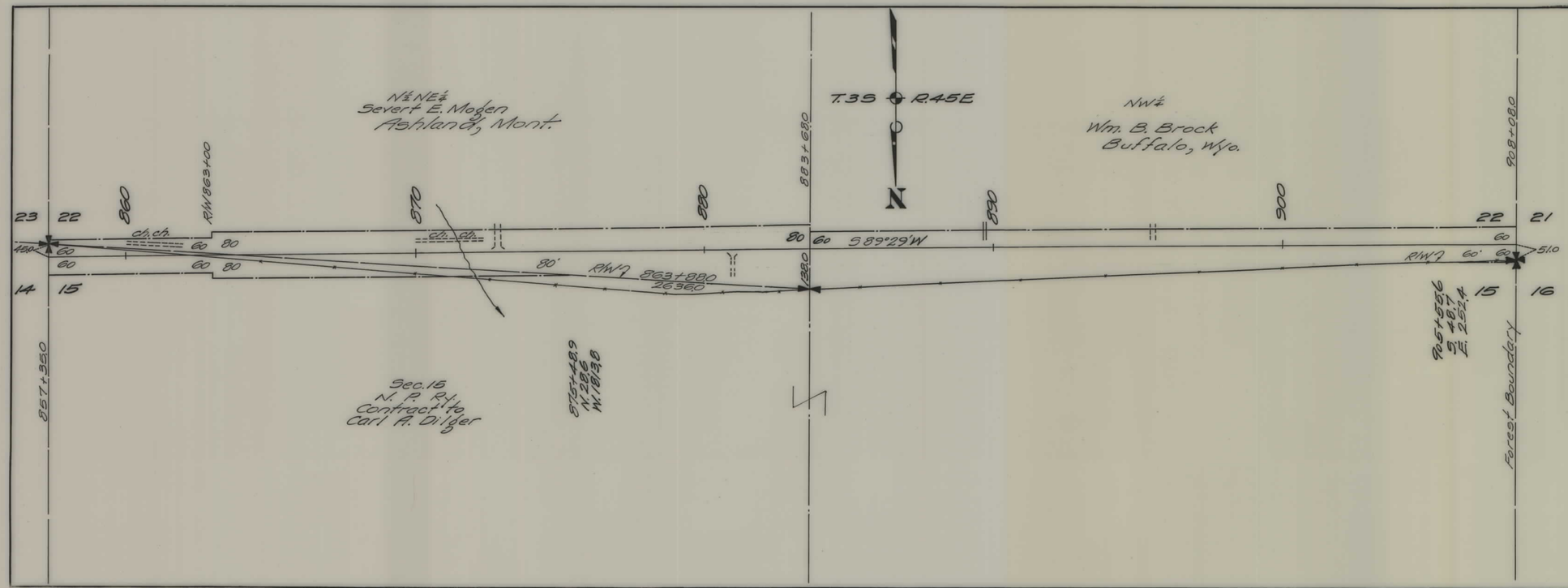

STATE OF MONTANA

STATE HIGHWAY COMMISSION

PLAT SHOWING LAND

REQUIRED FOR RIGHT OF WAY

POWDER RIVER COUNTY

SCALE 1" = 200' MAP COMPLETED

DESCRIPTIONS WRITTEN BY Dalton DATE 7-3-39

DESCRIPTIONS CHECKED BY Ferguson DATE 7-3-39

APPROVED BY _____ PLANS DEPT.

APPROVED BY _____ R/W ENGINEER

FHP 53-D SHT 1 OF 5

FED. ROAD DIST. NO.	STATE	FED. AID PROJ. NO.	FISCAL YEAR	SHEET No.	TOTAL SHEETS
1	MONT.	F.H.P. 53-D		2	5

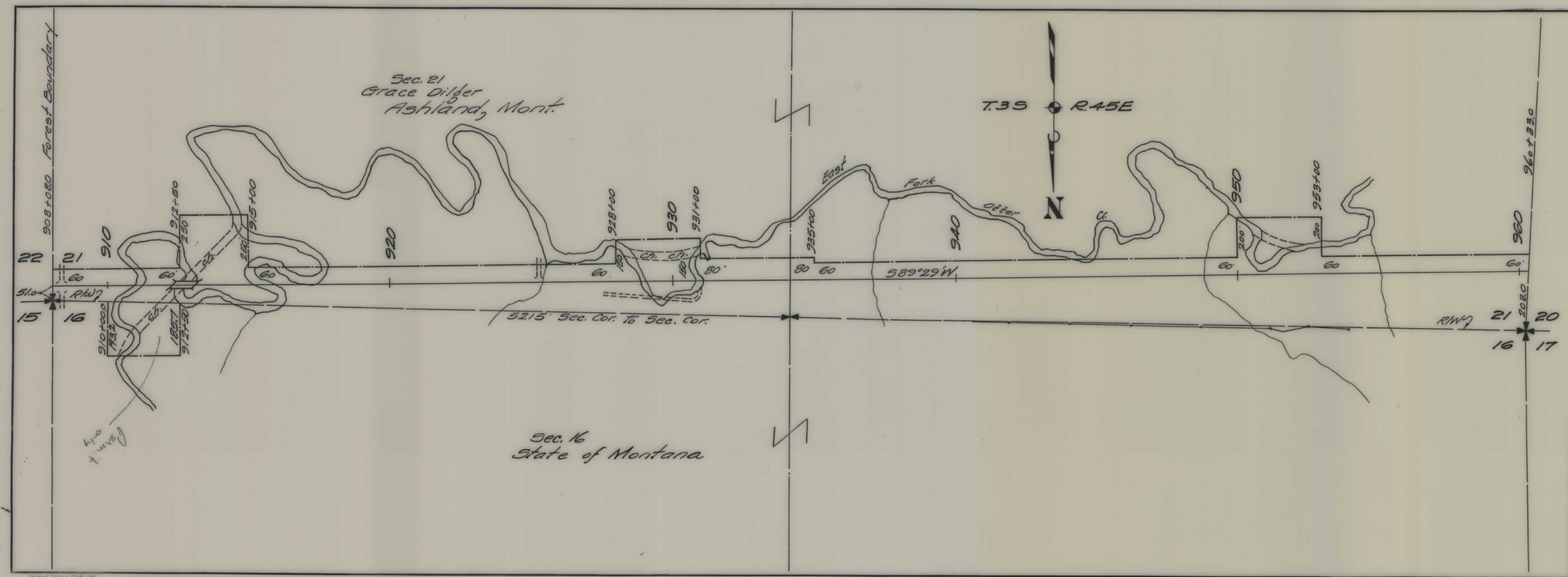

STATE OF MONTANA

STATE HIGHWAY COMMISSION

PLAT SHOWING LAND

REQUIRED FOR RIGHT OF WAY

POWDER RIVER COUNTY

SCALE 1" = 200' MAP COMPLETED

DESCRIPTIONS WRITTEN BY Dalton DATE 7-3-39

DESCRIPTIONS CHECKED BY Parsons DATE 7-3-39

APPROVED BY _____ PLANS DEPT.

APPROVED BY _____ R/W ENGINEER

FHP 53-D SHT 2 OF 5

FED. ROAD DIST. NO.	STATE	FED. AID PROJ. NO.	FISCAL YEAR	SHEET No.	TOTAL SHEETS
1	MONT.	FHP 53-D		3	5

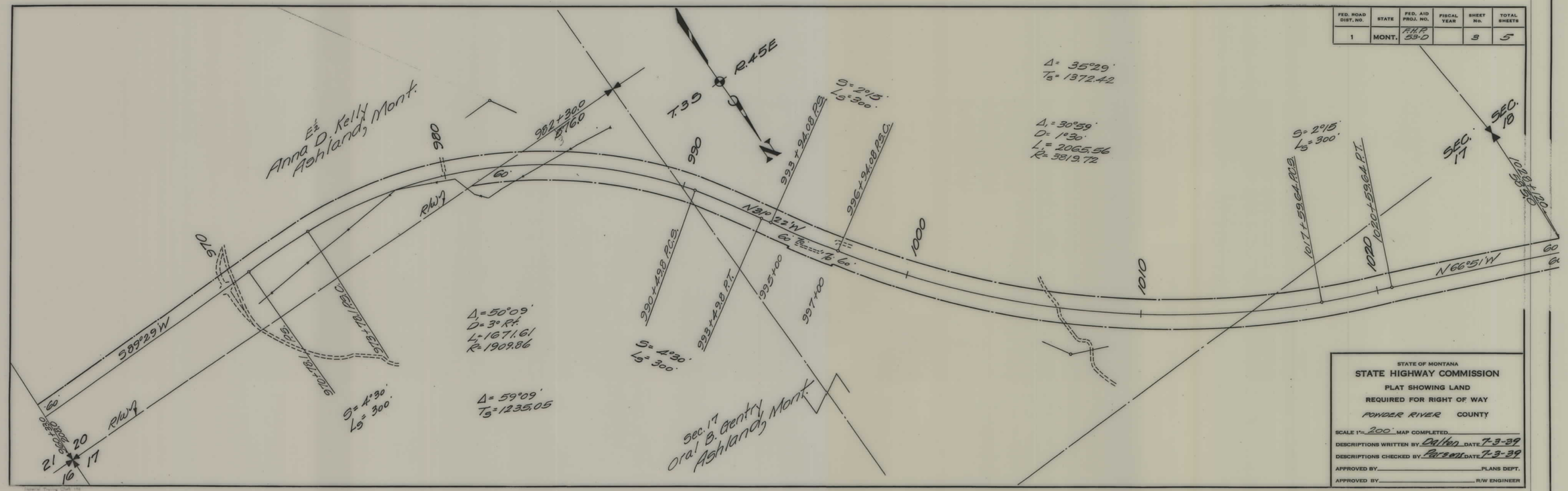

STATE OF MONTANA

STATE HIGHWAY COMMISSION

PLAT SHOWING LAND

REQUIRED FOR RIGHT OF WAY

PONDER RIVER COUNTY

SCALE 1"= 200' MAP COMPLETED

DESCRIPTIONS WRITTEN BY *Dalton* DATE *7-3-39*

DESCRIPTIONS CHECKED BY *Parsons* DATE *7-3-39*

APPROVED BY _____ PLANS DEPT.

APPROVED BY _____ R/W ENGINEER

FHP 53-D SHT 3 OF 5

FED. ROAD DIST. NO.	STATE	FED. AID PROJ. NO.	FISCAL YEAR	SHEET No.	TOTAL SHEETS
1	MONT.	FAP 53-D		4	5

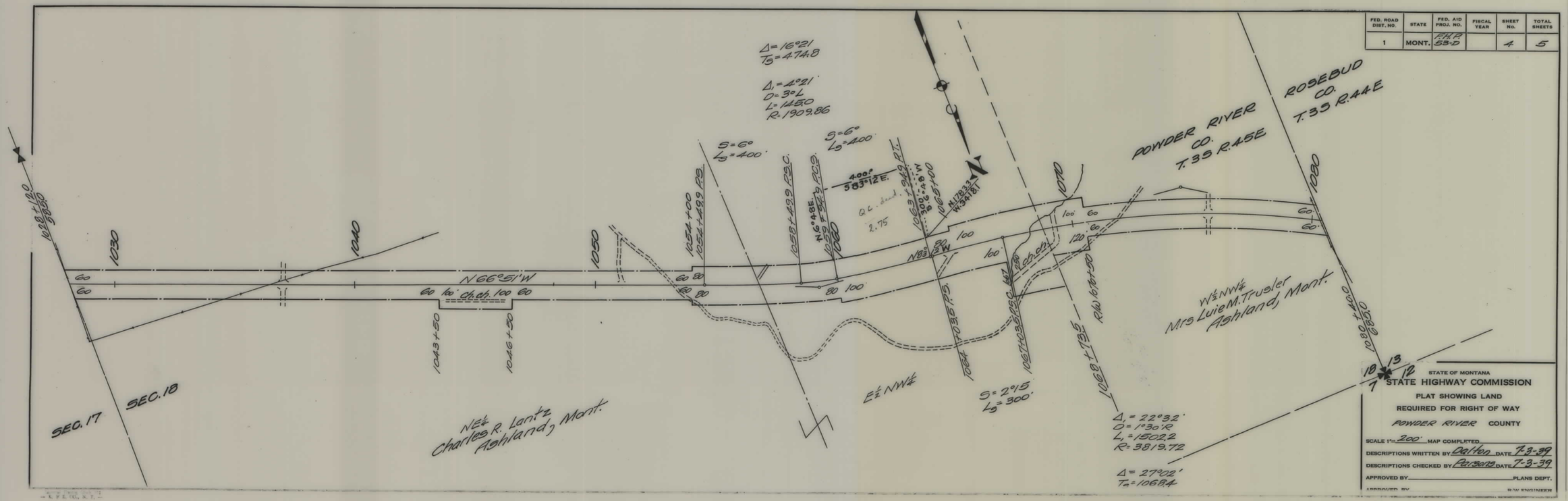

FHP 53-D SHT 4 OF 5

FED. ROAD DIST. NO.	STATE	FED. AID PROJ. NO.	FISCAL YEAR	SHEET No.	TOTAL SHEETS
1	MONT.	FHP 53-D		5	5

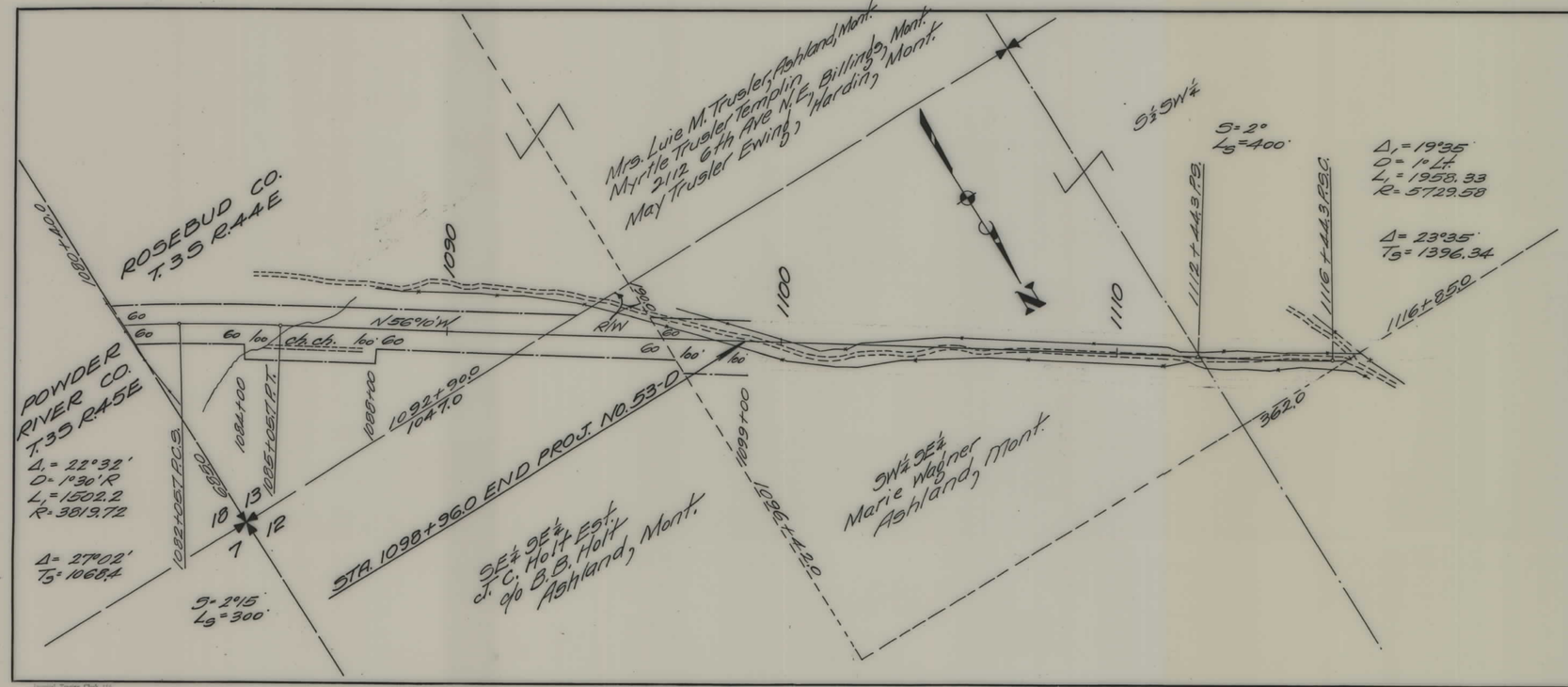

STATE OF MONTANA

STATE HIGHWAY COMMISSION

PLAT SHOWING LAND

REQUIRED FOR RIGHT OF WAY

ROSEBUD COUNTY

SCALE 1" = 200' MAP COMPLETED

DESCRIPTIONS WRITTEN BY Dalton DATE 7-3-39

DESCRIPTIONS CHECKED BY Parsons DATE "

APPROVED BY _____ PLANS DEPT.

APPROVED BY _____ R/W ENGINEER

FHP 53-D SHT 5 OF 5