PLANS
NOT
TO
SCALE

STATE	PROJECT NO.	SHEET NO.	TOTAL SHEETS
MONT.	F 57-2(15)34	1	24

STANFORD E-W

STATE OF MONTANA

DEPARTMENT OF HIGHWAYS

RIGHT OF WAY PLAN OF FEDERAL AID PROJECT NO.

F 57-2(15) 34

STANFORD E-W

JUDITH BASIN COUNTY

LENGTH 12.8 MILES

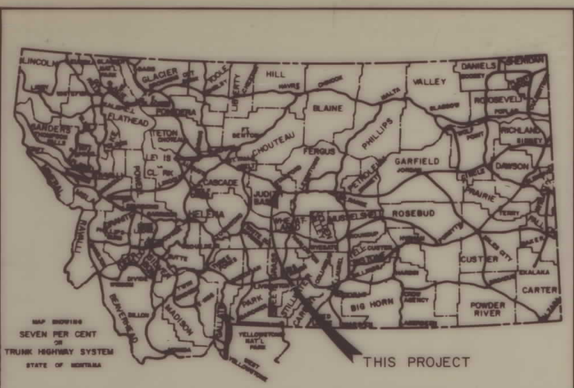

CONVENTIONAL SIGNS

PROPOSED RIGHT OF WAY LINE
EXISTING RIGHT OF WAY LINE
RAILROAD RIGHT OF WAY LINE
CENTERLINE (℄) OR PROJECTED LINE
STK'D CENTERLINE
OWNERSHIP BOUNDARY
PRESENT TRAVELED WAY (P.T.W.)
R/W LINE FENCED — EX. R/W
CONSTRUCTION LIMITS — CUT — FILL
FENCE LINE
CONTROL OF ACCESS WITH FENCE
LIMITED ACCESS
EXISTING LIMITED ACCESS
GATE IN FENCE
CATTLE GUARD = 24'
STATE & NATIONAL BORDER LINES
CITY OR TOWN LIMITS LINE
COUNTY LINE
RESERVATION LINE
TOWNSHIP & SECTION LINE
1/4 & 1/2 SECTION LINE
SECTION CORER — FOUND — UNFOUND
1/4 SECTION COR.
1/16 SECTION COR.
CENTER OF SECTION
TELEPHONE OR TELEGRAPH POLES IN PLACE
POWER POLES IN PLACE
TEL. OR TEL. OR POWER POLES TO BE MOVED
NEW PIPES
OLD PIPES IN PLACE
OUTLET DITCH
INLET DITCH
DITCHES
CHANNEL CHANGES
BRIDGES
RAILROADS
PARCEL NUMBER — 7
NEW APPROACH
EXISTING APPROACH
LIMITED ACCESS
USAF MISSILE CONTROL CABLE — M

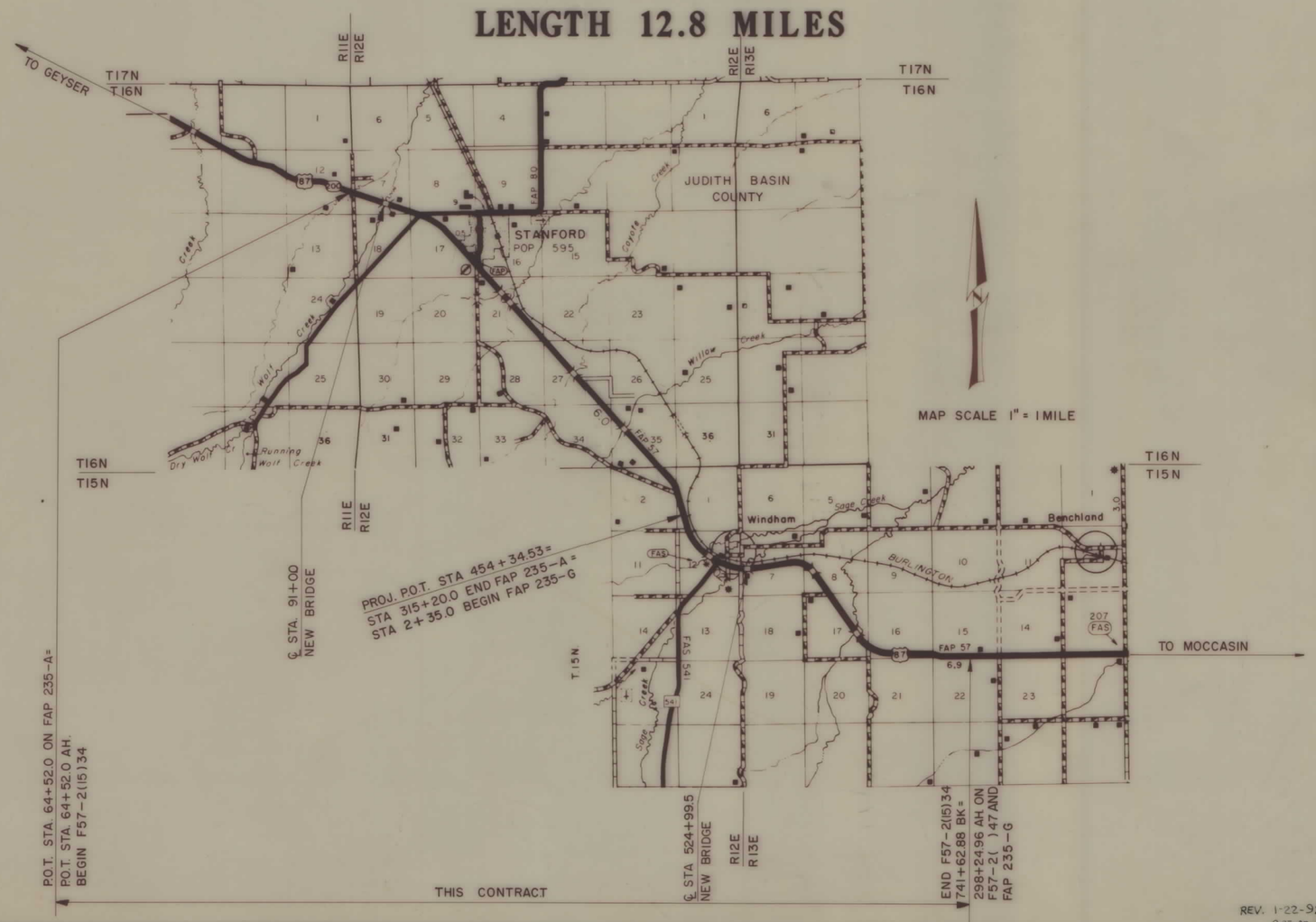

INDEX

PARCEL NO.	OWNERSHIPS	SHEET NO.
1	Larry R. & Deborah Schmitt	2,3
2	John & JoAnn Gee	3
3	Fred B. Youderian	3,4
4	Larry R. & Deborah Schmitt	4
5	Virginia B. Hayes	4
6	Terry M. & Donna J. Claver	4
7	Virginia B. Hayes	4
8	James E. Galt	4
9	Irving D. & Rae L. Hauk	4
10	Defon Schmitt, et. al.	4,5
11	J. Carl & Margery R. Linse	5
12	Wilmer L. Schmitt Trust, et. al.	5
13	State of Montana	5,6
14	R. M. Miller	6
15	Robert & Mina May Worm	6
16	J. Carl & Margery R. Linse	6
17	Lynn L. Oliver	6
18	Florence B. Rosenquist	6
19	Patrick J. & Magdalene M. Kirby	6
20	Keith Whitfield	6–8
21	James E. & Derayn M. Galt	7–9
22	Florence Whitfield	8
23	Florence Whitfield	9,10
24	Keith Whitfield	10
25	Willis J. Bailey	10
26	State of Montana	10,11
27	Willis J. Bailey	11,12
28	Lawrence L. & Helen Proctor	12,13
29	State of Montana	13
30	State of Montana	13–15
31	Burlington Northern Railroad Co.	15–18
32	James R. & Karolyn R. Ridgeway	15–17
33	Betty R. & Frederick A. Kriesel	17
34	John L. & Mary Anna Tripp	17
35	Ronald F. Sherer	17
36	Edna Mulr, et. al.	17
37	Rose Pester	17–19
38	DELETED	18,19
39	Allen W. & Norma P. Zimmer	19–21
40	Francis & Beulah Biegalke	21,22
41	State of Montana	22–24
42	Robert O. & Dorothy J. Watson	23,24
43	Ivan & Mildred Zimmer	24
44	Ralph A. & Mary F. Zimmer	24
45	Deleted	9
21-A	James E. & Derayn Galt	9
8A	James E. Galt	4

RELATED PROJECTS

ASSOCIATED AGREEMENT	PROJECT NUMBERS
RW & IC	F57-2(15)34
PE	F57-2(14)34
CONSTR.	F57-2( )34

REV. 1-22-92, 4-24-92
2-23-93, 10-26-94

U.S. DEPARTMENT OF TRANSPORTATION
FEDERAL HIGHWAY ADMINISTRATION

APPROVED: M. J. VOEGELE
DIVISION ADMINISTRATOR

4/17/90
DATE

F 57-2(15)34 SHT 1 OF 24

STATE	PROJECT NO.	SHEET NO.	TOTAL SHEETS
MONTANA	F57-2(15)34	2	24

STANFORD E-W

OWNERSHIPS

PARCEL	NAME	ADDRESS	TOTAL AREA	EXIST. EASE AREA	NET AREA	AREA TO BE ACQUIRED	REMAINDER LEFT	REMAINDER RIGHT	CONST. PERM AREA	EASE. AREA
1	LARRY R. & DEBORAH SCHMITT		SEE	SHEET	3					

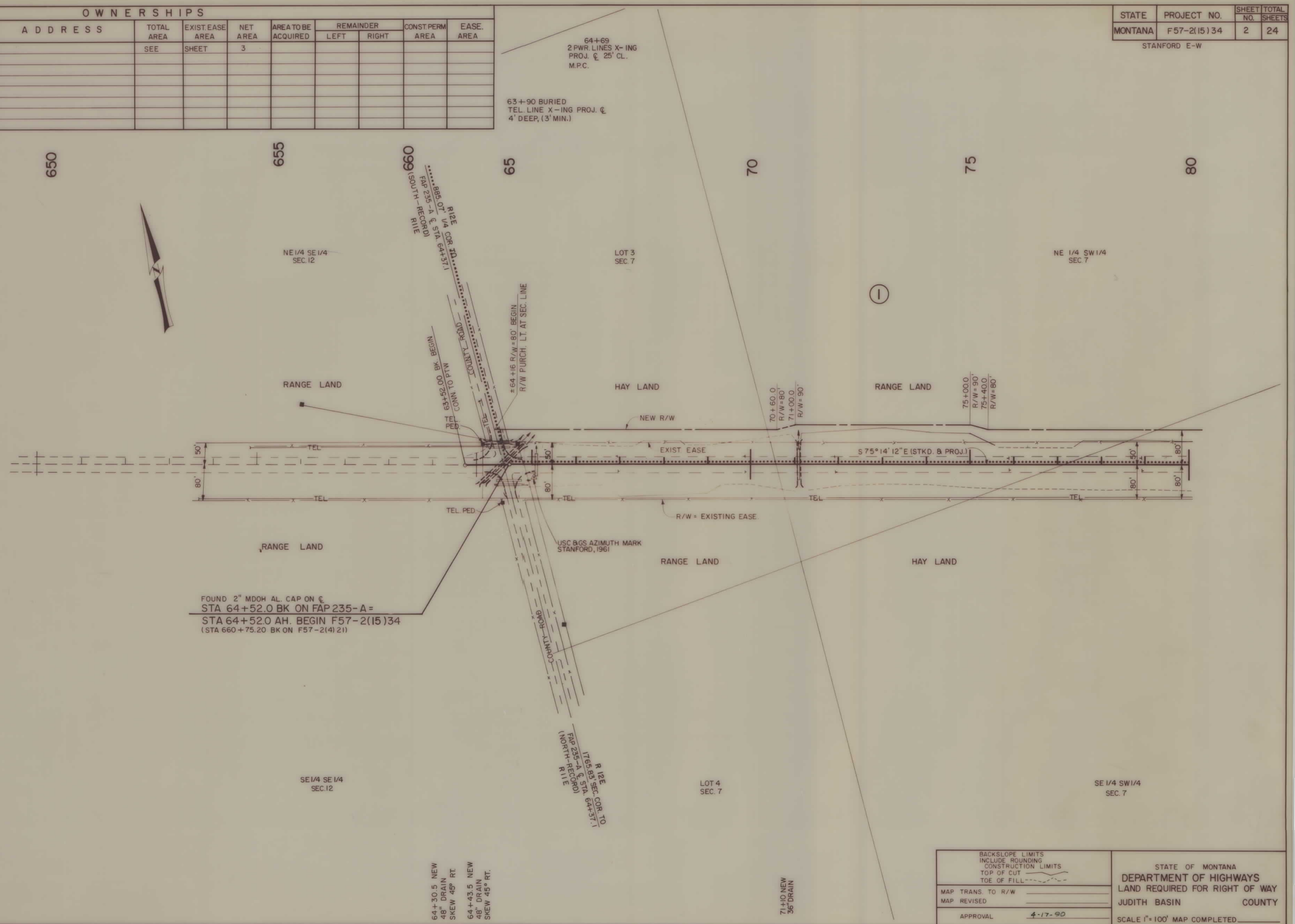

BACKSLOPE LIMITS INCLUDE ROUNDING
CONSTRUCTION LIMITS
TOP OF CUT
TOE OF FILL

MAP TRANS. TO R/W
MAP REVISED
APPROVAL 4-17-90

STATE OF MONTANA
DEPARTMENT OF HIGHWAYS
LAND REQUIRED FOR RIGHT OF WAY
JUDITH BASIN COUNTY
SCALE 1" = 100' MAP COMPLETED

F 57-2(15)34 SHT 2 OF 24

STATE	PROJECT NO.	SHEET NO.	TOTAL SHEETS
MONTANA	F57-2(15)34	3	24

STANFORD E-W

OWNERSHIPS

PARCEL	NAME	ADDRESS	TOTAL AREA	EXIST. EASE AREA	NET AREA	AREA TO BE ACQUIRED	REMAINDER LEFT	REMAINDER RIGHT	CONST. PERM AREA	EASE. AREA
1	LARRY R. & DEBORAH SCHMITT	STANFORD, MT 59479		3.85 A	2.33 A	6.18 A		—	*0.39 A	
2	JOHN & JOANN GEE	STANFORD, MT 59479							0.09 A	
3	FRED B. YOUDERIAN		SEE	SHEET	4					

* TEMP. EASE.

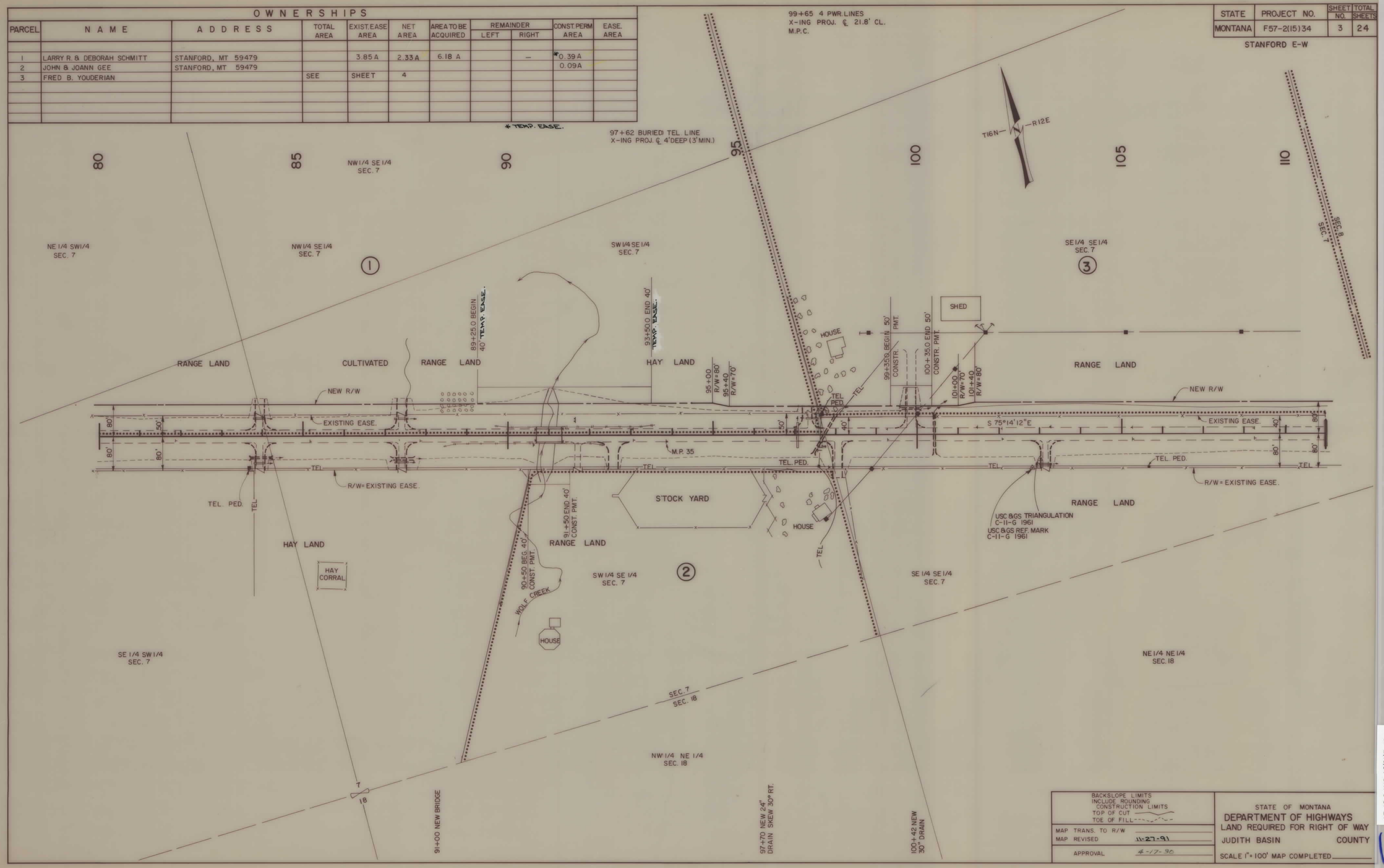

BACKSLOPE LIMITS INCLUDE ROUNDING
CONSTRUCTION LIMITS
TOP OF CUT
TOE OF FILL

MAP TRANS. TO R/W
MAP REVISED 11-27-91
APPROVAL 4-17-92

STATE OF MONTANA
DEPARTMENT OF HIGHWAYS
LAND REQUIRED FOR RIGHT OF WAY
JUDITH BASIN COUNTY
SCALE 1" = 100' MAP COMPLETED

F 57-2(15)34 SHT 3 OF 24

STATE	PROJECT NO.	SHEET NO.	TOTAL SHEETS
MONTANA	F57-2(15)34	4	24

STANFORD E-W

OWNERSHIPS

PARCEL	NAME	ADDRESS	TOTAL AREA	EXIST. EASE AREA	NET AREA	AREA TO BE ACQUIRED	REMAINDER LEFT	REMAINDER RIGHT	CONST. PERM AREA	EASE. AREA
3	FRED B. YOUDERIAN	STANFORD, MT 59479		0	1.18 A	1.18 A		—	0.11 A	0.07A
4	LARRY R. & DEBORAH SCHMITT	STANFORD, MT 59479		1.80 A	2.39A	4.19A *		0.05A	—	0.14A
5	VIRGINIA B. HAYES	P.O BOX 1033, WHITEFISH, MT 59937		0.41A	0	0.41A	0	0	0	—
6	TERRY M. & DONNA J. CLAVER	STANFORD, MT 59479	9.23 A	0	0.54A**	0.54A**	8.69A	—	—	—
7	VIRGINIA B. HAYES	P.O. BOX 1033, WHITEFISH, MT 59937	17.17A	0	0.02A	0.02A	17.15A	—	—	—
8	JAMES E. GALT	STANFORD, MT 59479		0.80A	0.53A***	1.33A***		—	—	—
9	IRVING D. & RAE L. HAUK	STANFORD, MT 59479	5.01A		0.04A #	0.04A #				—
10	DEFON SCHMITT, et. al		SEE	SHEET	5					
1 & 4	LARRY R. & DEBORAH SCHMITT									
5 & 7	VIRGINIA B. HAYES									

* INCLUDES 2.23A NEW ROADWAY R/W FOR JUDITH BASIN COUNTY
** INCLUDES 0.21A NEW ROADWAY R/W FOR JUDITH BASIN COUNTY
*** INCLUDES 0.53A NEW ROADWAY R/W FOR JUDITH BASIN COUNTY
\# NEW ROADWAY R/W FOR JUDITH BASIN COUNTY

OWNERSHIPS

PARCEL	NAME	ADDRESS	TOTAL AREA	EXIST. EASE AREA	NET AREA	AREA TO BE ACQUIRED	REMAINDER LEFT	REMAINDER RIGHT	CONST. PERM AREA	EASE. AREA
8A	JAMES E. GALT	STANFORD, MT 59479								1.90 A

BACKSLOPE LIMITS INCLUDE ROUNDING
CONSTRUCTION LIMITS
TOP OF CUT
TOE OF FILL

MAP TRANS. TO R/W
MAP REVISED 11-7-91, 11-27-91, 10-18-94
APPROVAL 4-17-90

STATE OF MONTANA
DEPARTMENT OF HIGHWAYS
LAND REQUIRED FOR RIGHT OF WAY
JUDITH BASIN COUNTY
SCALE 1" = 100' MAP COMPLETED

F 57-2(15)34 SHT 4 OF 24

STATE	PROJECT NO.	SHEET NO.	TOTAL SHEETS
MONTANA	F57-2(15)34	5	24

STANFORD E-W

OWNERSHIPS

PARCEL	NAME	ADDRESS	TOTAL AREA	EXIST. EASE. AREA	NET AREA	AREA TO BE ACQUIRED	REMAINDER LEFT	REMAINDER RIGHT	CONST. PERM AREA	EASE. AREA
10	DEFON SCHMITT, et. al.	STANFORD, MT 59479		5.03 A	0.87 A	5.90 A	—			
11	J. CARL & MARGERY R. LINSE	STANFORD, MT 59479	22.85A	2.62A	1.73 A	4.35 A	—	18.50A		
12	WILMER L. Schmitt Trust, et. al.	STANFORD, MT 59479		3.23A	+0.03A	3.26 A				
13	STATE OF MONTANA		SEE	SHEET	6					

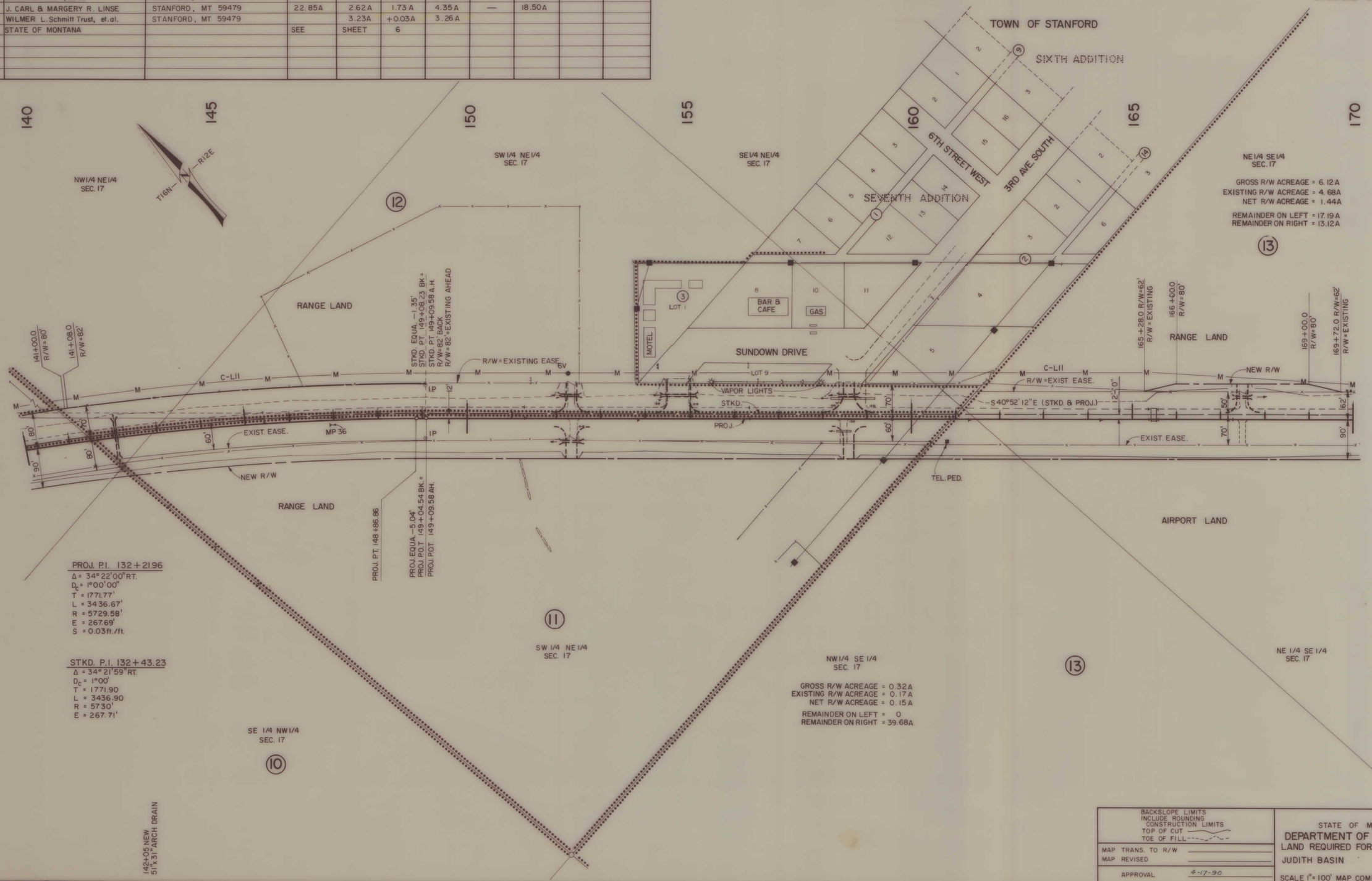

BACKSLOPE LIMITS INCLUDE ROUNDING
CONSTRUCTION LIMITS
TOP OF CUT
TOE OF FILL

MAP TRANS. TO R/W
MAP REVISED
APPROVAL 4-17-90

STATE OF MONTANA
DEPARTMENT OF HIGHWAYS
LAND REQUIRED FOR RIGHT OF WAY
JUDITH BASIN COUNTY
SCALE 1" = 100' MAP COMPLETED

F 57-2(15)34 SHT 5 OF 24

STATE	PROJECT NO.	SHEET NO.	TOTAL SHEETS
MONTANA	F 57-2(15)34	6	24

STANFORD E-W

OWNERSHIPS

PARCEL	NAME	ADDRESS	TOTAL AREA	EXIST. EASE. AREA	NET AREA	AREA TO BE ACQUIRED	REMAINDER LEFT	REMAINDER RIGHT	CONST. PERM AREA	EASE. AREA
13	STATE OF MONTANA	HELENA, MT	116.27A	5.85A	2.08A	7.93A	17.19A	91.15A		0.50A
14	R.M. MILLER	STANFORD, MT 59479		—	—	—		—	0.07A	
15	ROBERT & MINA MAY WORM	STANFORD, MT 59479	NEGOTIATIONS ONLY							
16	J. CARL & MARGERY R. LINSE	STANFORD, MT 59479	NEGOTIATIONS ONLY							
17	LYNN L. OLIVER	STANFORD, MT 59479	NEGOTIATIONS ONLY							
18	FLORENCE B. ROSENQUIST	1501 9th ST. S., GREAT FALLS, MT 59405	18.32 A	0	0.48 A	0.48 A	17.84 A	—		
19	PATRICK J. & MAGDALENE M. KIRBY	STANFORD, MT 59479	6.32A	0	0.54A	0.54 A	5.78A	—		
20	KEITH WHITFIELD	SEE	SHEET	8						
11 & 16	J. CARL & MARGERY R. LINSE									

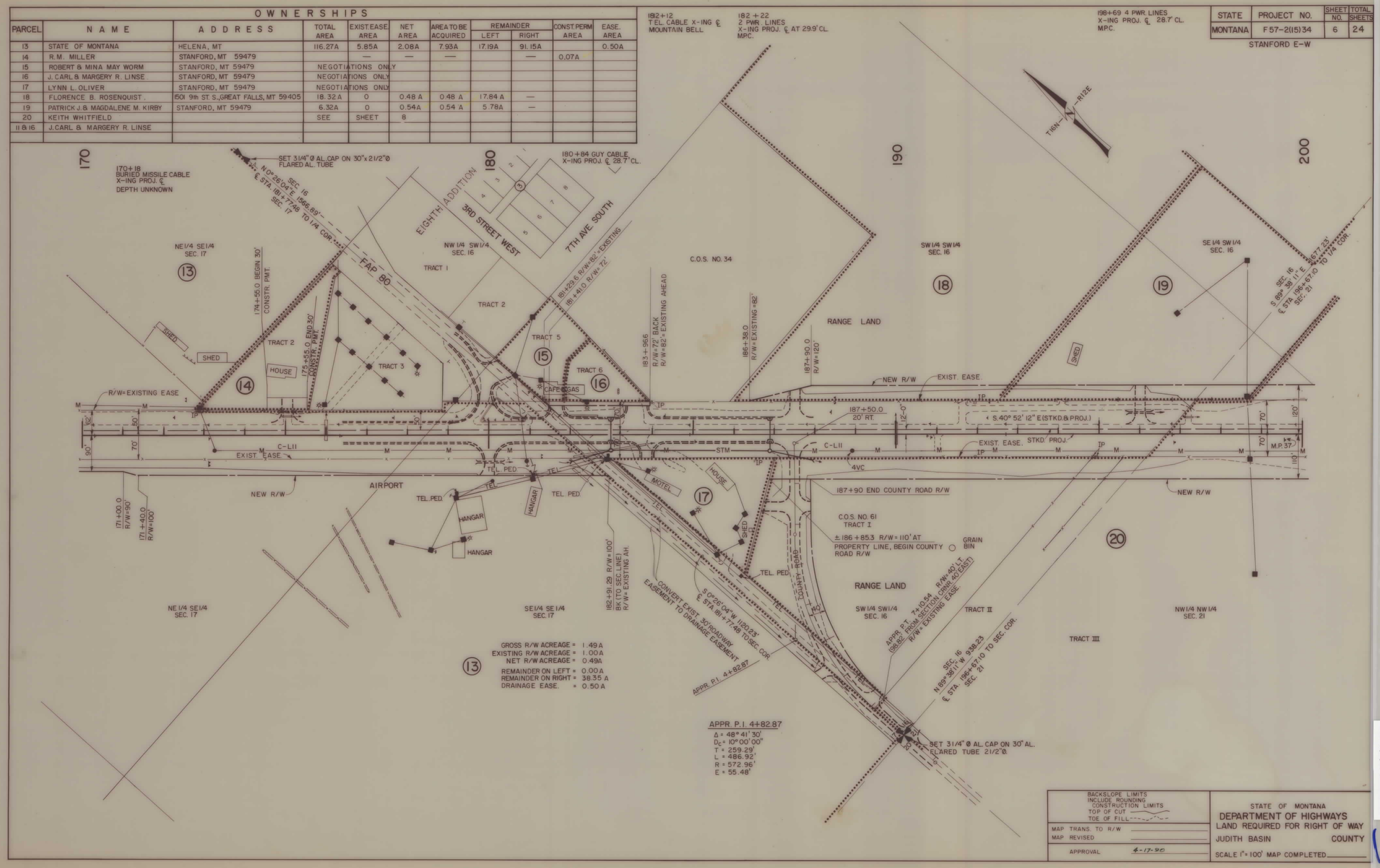

BACKSLOPE LIMITS INCLUDE ROUNDING
CONSTRUCTION LIMITS
TOP OF CUT
TOE OF FILL

MAP TRANS. TO R/W
MAP REVISED
APPROVAL 4-17-90

STATE OF MONTANA
DEPARTMENT OF HIGHWAYS
LAND REQUIRED FOR RIGHT OF WAY
JUDITH BASIN COUNTY
SCALE 1" = 100' MAP COMPLETED

F 57-2(15)34 SH 6 OF 24

STATE	PROJECT NO.	SHEET NO.	TOTAL SHEETS
MONTANA	F57-2(15)34	7	24

STANFORD E-W

OWNERSHIPS

PARCEL	NAME	ADDRESS	TOTAL AREA	EXIST. EASE. AREA	NET AREA	AREA TO BE ACQUIRED	REMAINDER LEFT	REMAINDER RIGHT	CONST. PERM AREA	EASE. AREA
20	KEITH WHITFIELD		SEE	SHEET	8					
21	JAMES E. & DERAYN M. GALT		SEE	SHEET	9					

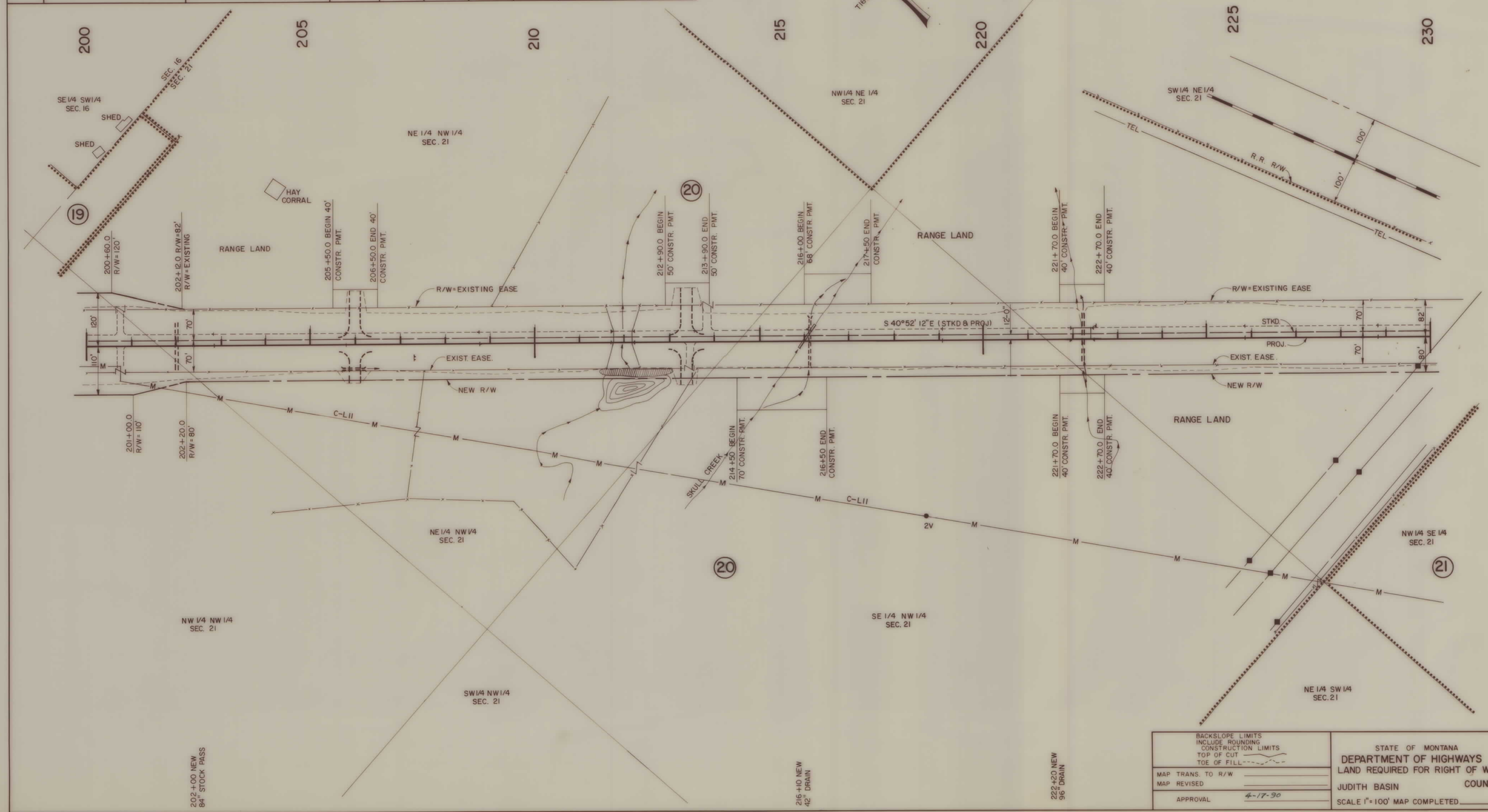

BACKSLOPE LIMITS INCLUDE ROUNDING
CONSTRUCTION LIMITS
TOP OF CUT
TOE OF FILL

MAP TRANS. TO R/W
MAP REVISED
APPROVAL 4-17-90

STATE OF MONTANA
DEPARTMENT OF HIGHWAYS
LAND REQUIRED FOR RIGHT OF WAY
JUDITH BASIN COUNTY
SCALE 1" = 100' MAP COMPLETED

F 57-2(15)34 SHT 7 OF 24

STATE	PROJECT NO.	SHEET NO.	TOTAL SHEET
MONTANA	F 57-2(15)34	8	24

STANFORD E-W

OWNERSHIPS

PARCEL	NAME	ADDRESS	TOTAL AREA	EXIST. EASE AREA	NET AREA	AREA TO BE ACQUIRED	REMAINDER LEFT	REMAINDER RIGHT	CONST. PERM AREA	EASE. AREA
20	KEITH WHITFIELD	PO. BOX 277, STANFORD, MT 59479		11.43 A	4.81 A*	16.24 A*			0.95 A	
21	JAMES E. & DERAYN M. GALT		SEE	SHEET	9					
22	FLORENCE WHITFIELD	STANFORD, MT 59479		0.35 A	0.19 A	0.54 A		—		

* INCLUDES 1.16A NEW ROADWAY R/W FOR JUDITH BASIN COUNTY

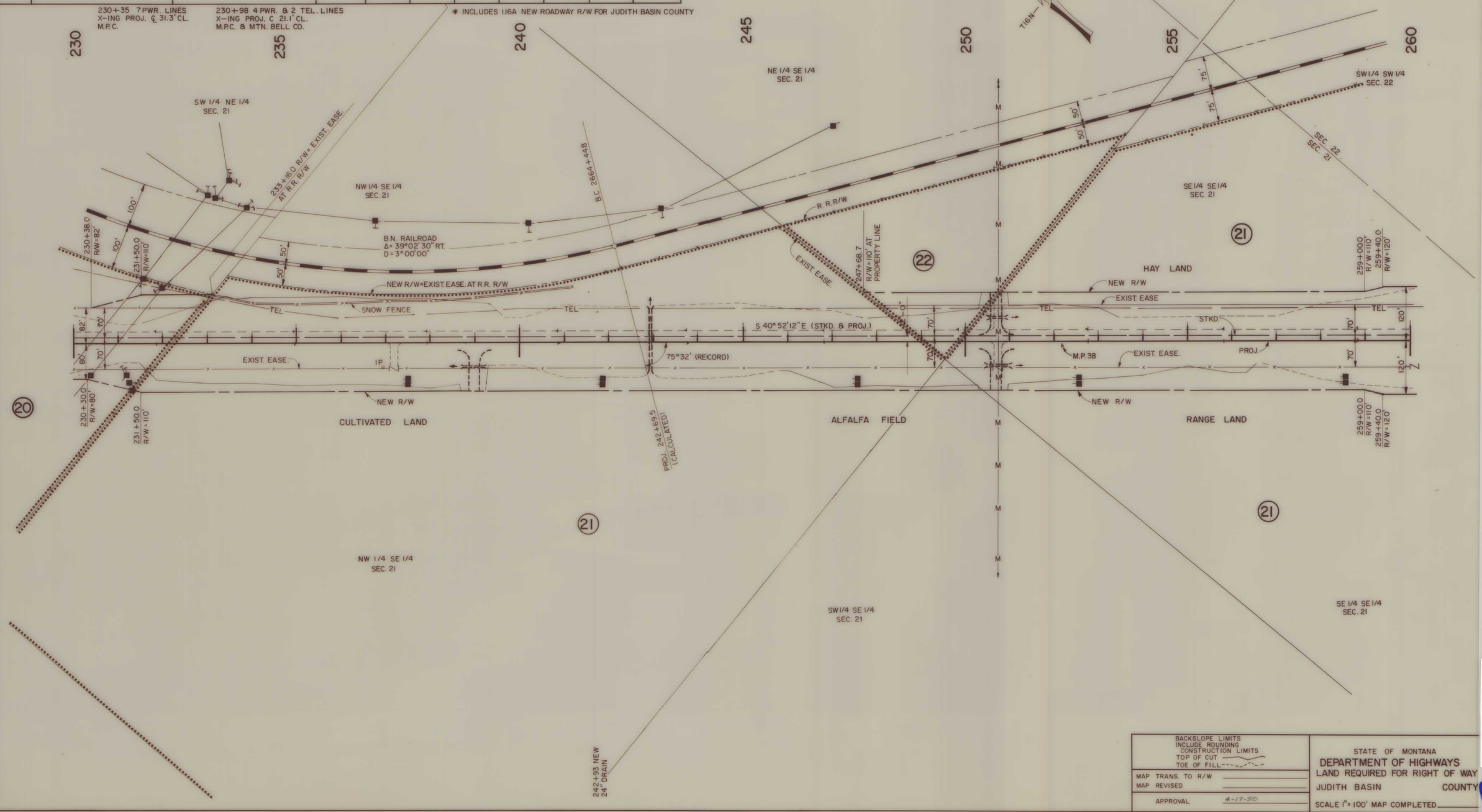

BACKSLOPE LIMITS INCLUDE ROUNDING
CONSTRUCTION LIMITS
TOP OF CUT
TOE OF FILL

MAP TRANS. TO R/W
MAP REVISED
APPROVAL 4-17-90

STATE OF MONTANA
DEPARTMENT OF HIGHWAYS
LAND REQUIRED FOR RIGHT OF WAY
JUDITH BASIN COUNTY
SCALE 1" = 100' MAP COMPLETED

F 57-2(15)34 SHT 8 OF 24

STATE	PROJECT NO.	SHEET NO.	TOTAL SHEETS
MONTANA	F57-2(15) 34	9	24

STANFORD E-W

OWNERSHIPS

PARCEL	NAME	ADDRESS	TOTAL AREA	EXIST. EASE AREA	NET AREA	AREA TO BE ACQUIRED	REMAINDER LEFT	REMAINDER RIGHT	CONST. PERM AREA	EASE. AREA
21	JAMES E. & DERAYN GALT	P.O. BOX 426 STANFORD, MT 59479		13.76A	6.02 A*	19.78A*				
23	FLORENCE WHITFIELD		SEE	SHEET	10					
21-A	JAMES E. & DERAYN GALT	P.O. BOX 426 STANFORD, MT 59479		-0-	0.04 AC	0.04 AC				

* INCLUDES 0.14A NEW ROADWAY R/W FOR JUDITH BASIN COUNTY

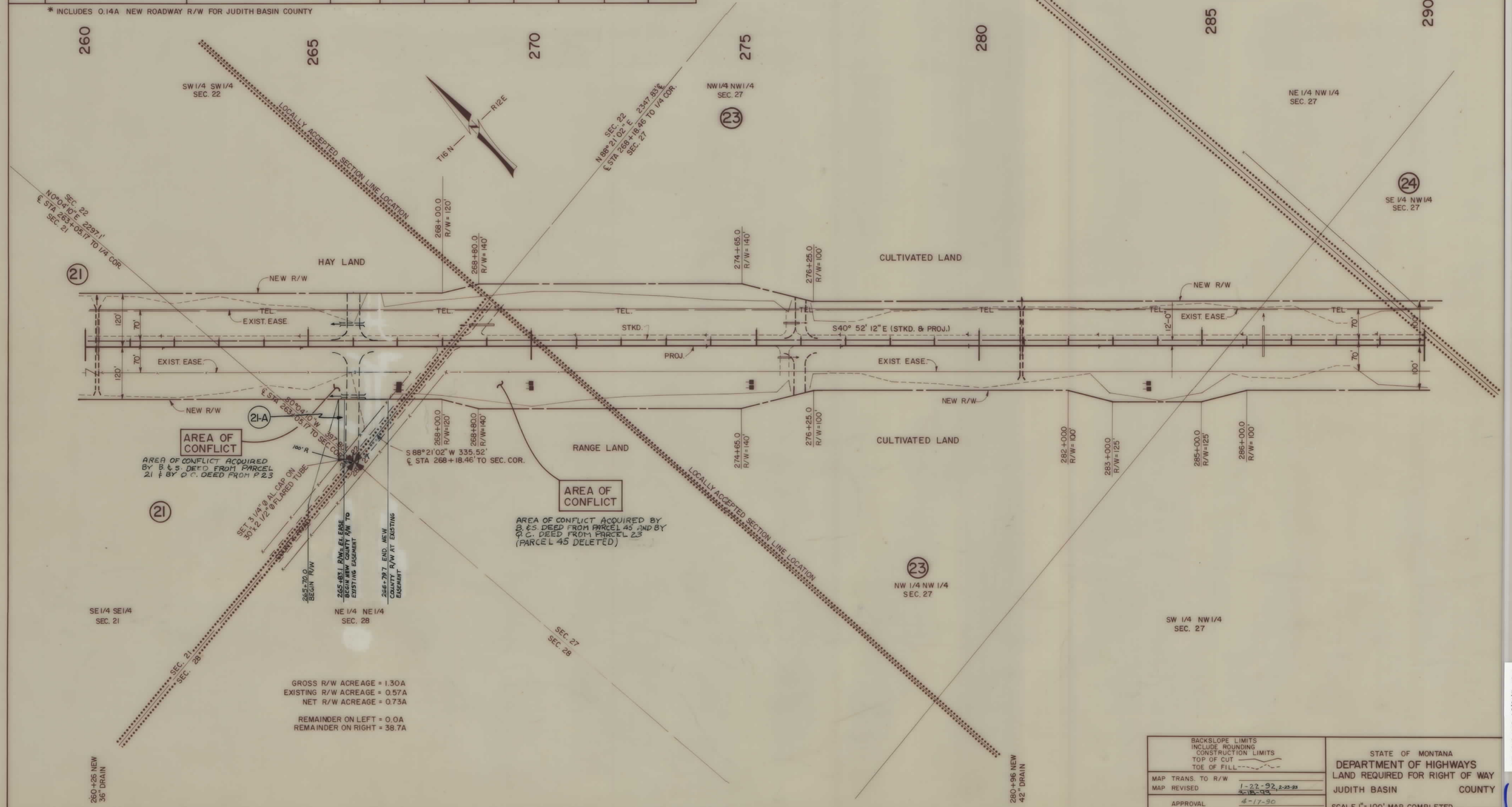

GROSS R/W ACREAGE = 1.30A
EXISTING R/W ACREAGE = 0.57A
NET R/W ACREAGE = 0.73A

REMAINDER ON LEFT = 0.0A
REMAINDER ON RIGHT = 38.7A

BACKSLOPE LIMITS
INCLUDE ROUNDING
CONSTRUCTION LIMITS
TOP OF CUT
TOE OF FILL

MAP TRANS. TO R/W
MAP REVISED 1-22-92, 2-23-93, 4-18-93
APPROVAL 4-17-90

STATE OF MONTANA
DEPARTMENT OF HIGHWAYS
LAND REQUIRED FOR RIGHT OF WAY
JUDITH BASIN COUNTY
SCALE 1" = 100' MAP COMPLETED

F 57-2(15)34 SHT 9 OF 24

STATE	PROJECT NO.	SHEET NO.	TOTAL SHEETS
MONTANA	F 57-2(15)34	10	24

STANFORD E-W

OWNERSHIPS

PARCEL	NAME	ADDRESS	TOTAL AREA	EXIST. EASE. AREA	NET AREA	AREA TO BE ACQUIRED	REMAINDER LEFT	REMAINDER RIGHT	CONST. PERM AREA	EASE. AREA
23	FLORENCE WHITFIELD	STANFORD, MT 59479		6.47A	5.25A	11.72A			—	—
24	KEITH WHITFIELD	P.O. BOX 277, STANFORD, MT 59479		5.49 A	1.01 A	6.50A		6.14 A	—	—
25	WILLIS J. BAILEY	STANFORD, MT 59479		3.11 A	1.82 A	4.93 A	1.24A			
26	STATE OF MONTANA		SEE	SHEET	11					
20 & 24	KEITH WHITFIELD									
22 & 23	FLORENCE WHITFIELD									

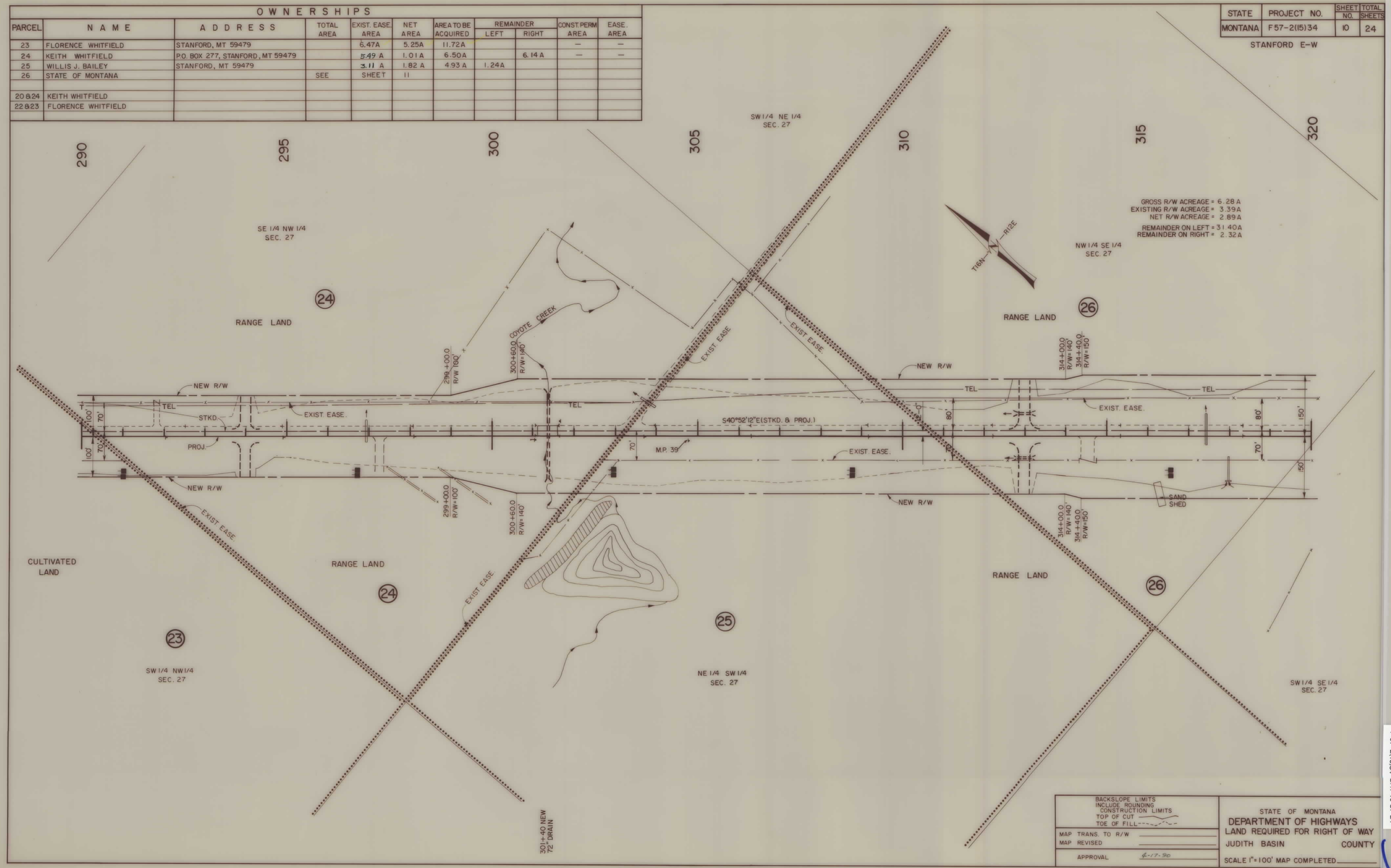

BACKSLOPE LIMITS INCLUDE ROUNDING
CONSTRUCTION LIMITS
TOP OF CUT
TOE OF FILL

MAP TRANS. TO R/W
MAP REVISED
APPROVAL 4-17-90

STATE OF MONTANA
DEPARTMENT OF HIGHWAYS
LAND REQUIRED FOR RIGHT OF WAY
JUDITH BASIN COUNTY
SCALE 1" = 100' MAP COMPLETED

F 57-2(15)34 SHT 10 OF 24

STATE	PROJECT NO.	SHEET NO.	TOTAL SHEETS
MONTANA	F 57-2(15)34	11	24

STANFORD E-W

OWNERSHIPS

PARCEL	NAME	ADDRESS	TOTAL AREA	EXIST. EASE AREA	NET AREA	AREA TO BE ACQUIRED	REMAINDER LEFT	REMAINDER RIGHT	CONST. PERM AREA	EASE. AREA
26	STATE OF MONTANA	HELENA, MT 59620		12.92 A	9.74 A	22.66 A			0.09 A	
27	WILLIS J. BAILEY		SEE	SHEET	12					

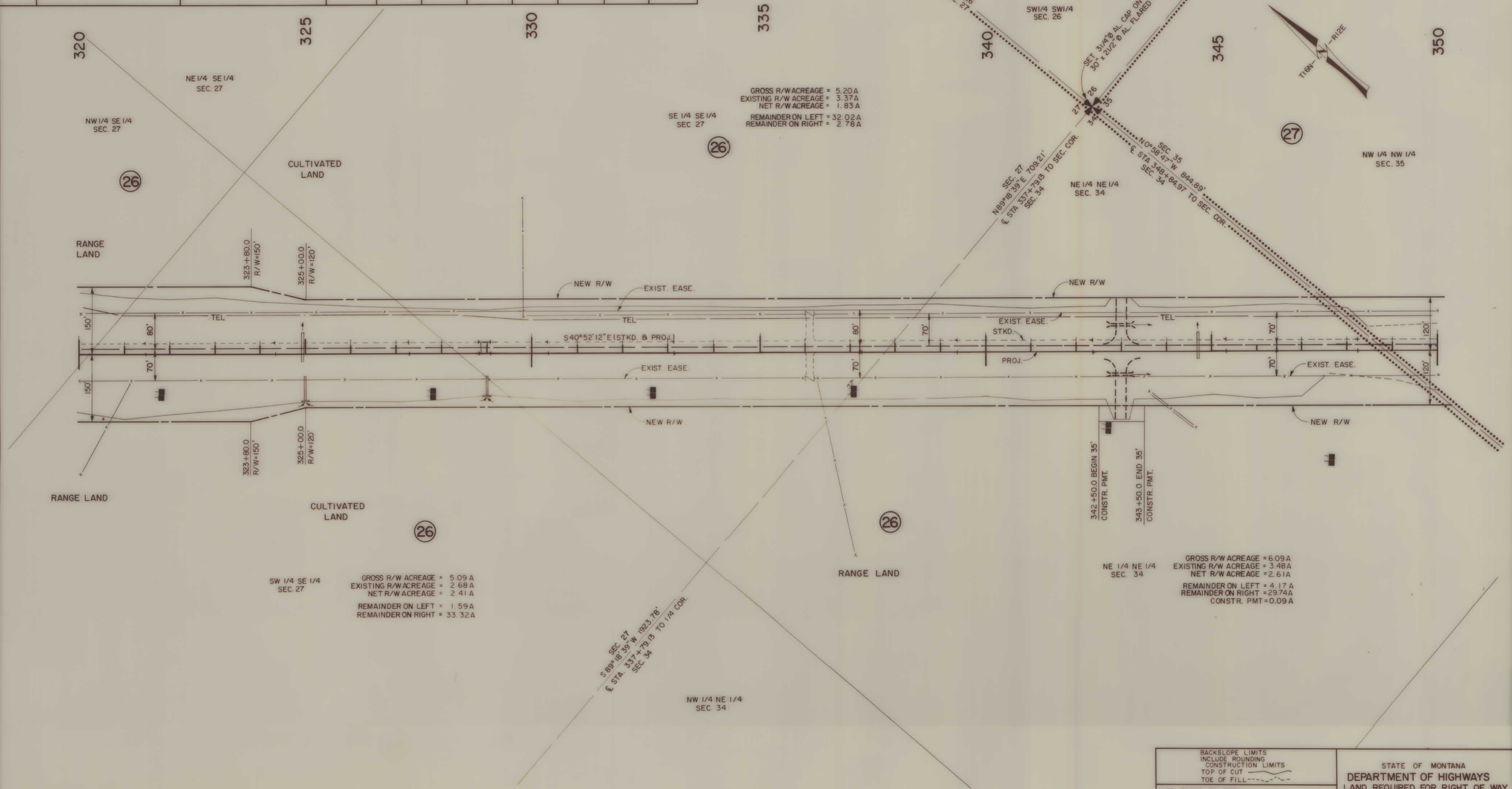

BACKSLOPE LIMITS INCLUDE ROUNDING
CONSTRUCTION LIMITS
TOP OF CUT
TOE OF FILL

MAP TRANS. TO R/W
MAP REVISED
APPROVAL 4-17-90

STATE OF MONTANA
DEPARTMENT OF HIGHWAYS
LAND REQUIRED FOR RIGHT OF WAY
JUDITH BASIN COUNTY
SCALE 1" = 100' MAP COMPLETED

F 57-2(15)34 SHT 11 OF 24

STATE	PROJECT NO.	SHEET NO.	TOTAL SHEETS
MONTANA	F57 – 2(15)34	12	24

STANFORD E–W

OWNERSHIPS

PARCEL	NAME	ADDRESS	TOTAL AREA	EXIST. EASE AREA	NET AREA	AREA TO BE ACQUIRED	REMAINDER LEFT	REMAINDER RIGHT	CONST. PERM AREA	EASE. AREA
27	WILLIS J. BAILEY	STANFORD, MT 59479		8.52A	4.89A	1.34A			0.61A	
28	LAWRENCE L. & HELEN PROCTOR		SEE	SHEET	13					
25&27	WILLIS J. BAILEY									

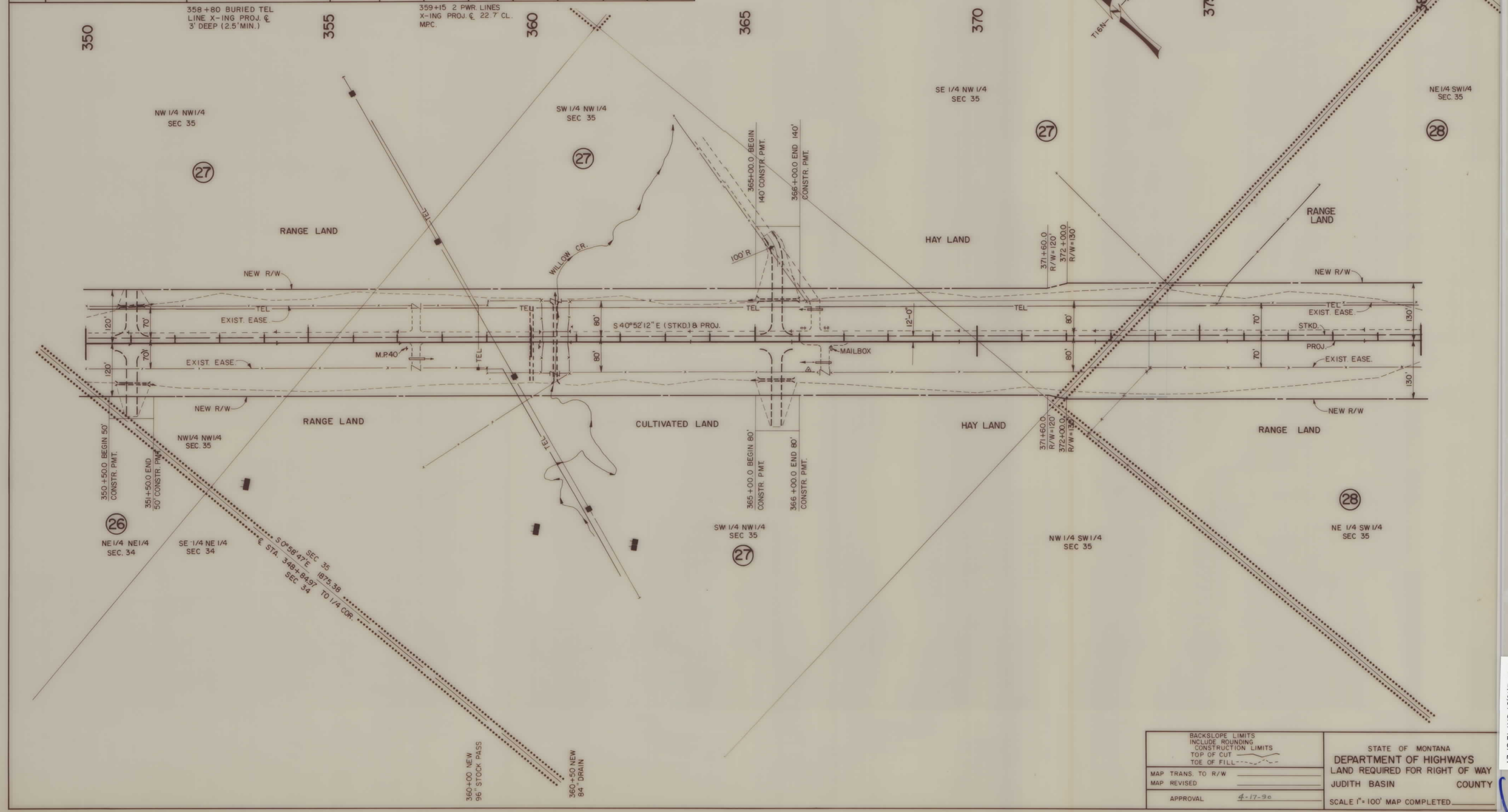

BACKSLOPE LIMITS
INCLUDE ROUNDING
CONSTRUCTION LIMITS
TOP OF CUT
TOE OF FILL

MAP TRANS. TO R/W
MAP REVISED
APPROVAL 4-17-90

STATE OF MONTANA
DEPARTMENT OF HIGHWAYS
LAND REQUIRED FOR RIGHT OF WAY
JUDITH BASIN COUNTY
SCALE 1" = 100' MAP COMPLETED

F 57-2(15)34 SHT 12 OF 24

STATE	PROJECT NO.	SHEET NO.	TOTAL SHEETS
MONTANA	F 57-2(15)34	13	24

STANFORD E-W

OWNERSHIPS

PARCEL	NAME	ADDRESS	TOTAL AREA	EXIST. EASE AREA	NET AREA	AREA TO BE ACQUIRED	REMAINDER LEFT	REMAINDER RIGHT	CONST. PERM AREA	EASE. AREA
28	LAWRENCE L. & HELEN PROCTOR	R.R. 3, STANFORD, MT 59479		11.09 A	8.93 A	20.02 A			*0.18 A	
29	STATE OF MONTANA	HELENA, MT 59620	40 A	0.57 A	0.37 A	0.94 A	39.06 A	—	—	—
30	STATE OF MONTANA		SEE	SHEET	15					

* TEMP. EASE.

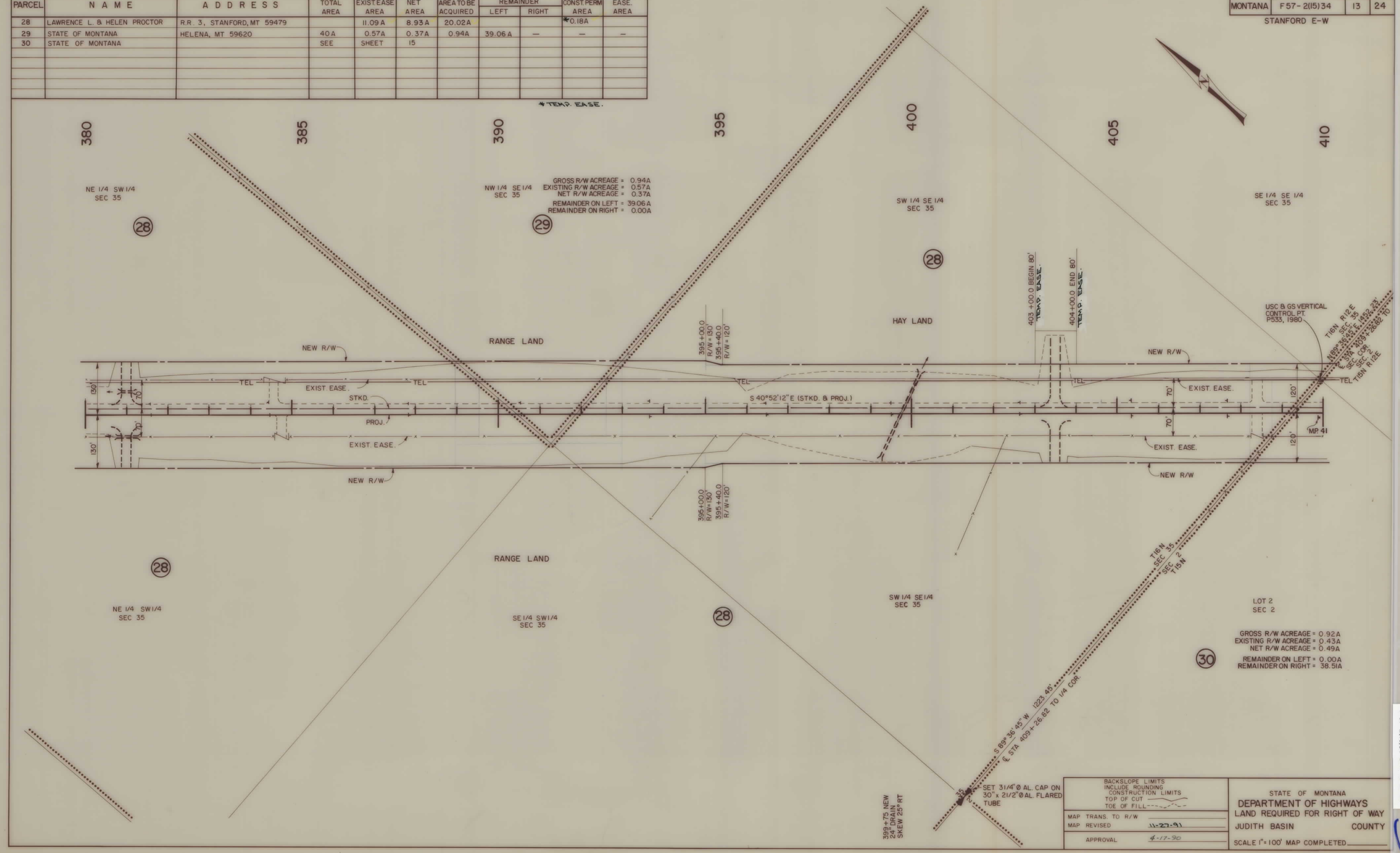

BACKSLOPE LIMITS INCLUDE ROUNDING
CONSTRUCTION LIMITS
TOP OF CUT
TOE OF FILL

MAP TRANS. TO R/W
MAP REVISED 11-27-91
APPROVAL 4-17-90

STATE OF MONTANA
DEPARTMENT OF HIGHWAYS
LAND REQUIRED FOR RIGHT OF WAY
JUDITH BASIN COUNTY
SCALE 1" = 100' MAP COMPLETED

F 57-2(15)34 SHT 13 OF 24

STATE	PROJECT NO.	SHEET NO.	TOTAL SHEETS
MONTANA	F57-2(15)34	14	24

STANFORD E-W

OWNERSHIPS

PARCEL	NAME	ADDRESS	TOTAL AREA	EXIST. EASE. AREA	NET AREA	AREA TO BE ACQUIRED	REMAINDER LEFT	REMAINDER RIGHT	CONST. PERM AREA	EASE. AREA
30	STATE OF MONTANA		SEE	SHEET	15					

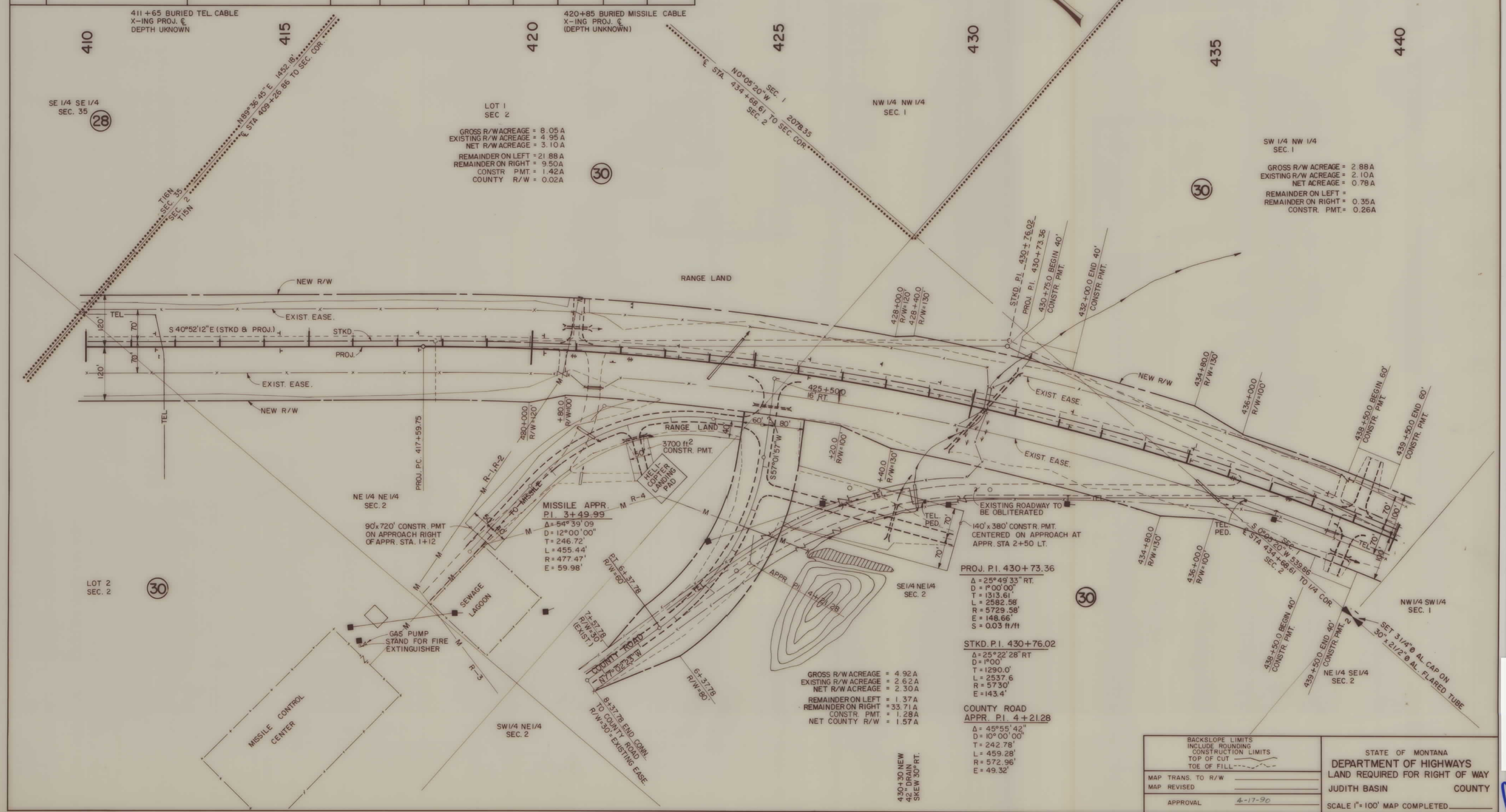

F 57-2(15)34 SHT 14 OF 24

STATE	PROJECT NO.	SHEET NO.	TOTAL SHEETS
MONTANA	F 57-2(15)34	15	24

STANFORD E-W

OWNERSHIPS

PARCEL	NAME	ADDRESS	TOTAL AREA	EXIST. EASE AREA	NET AREA	AREA TO BE ACQUIRED	REMAINDER LEFT	REMAINDER RIGHT	CONST. PERM AREA	EASE. AREA
30	STATE OF MONTANA	HELENA, MT 59620		16.10A	13.37A*	29.47A*			2.96A	
31	BURLINGTON NORTHERN RAILROAD CO.		SEE	SHEET	18					
32	JAMES R. & KAROLYN R. RIDGEWAY		SEE	SHEET	17					

* INCLUDES 1.59A NET ROADWAY R/W FOR JUDITH BASIN COUNTY

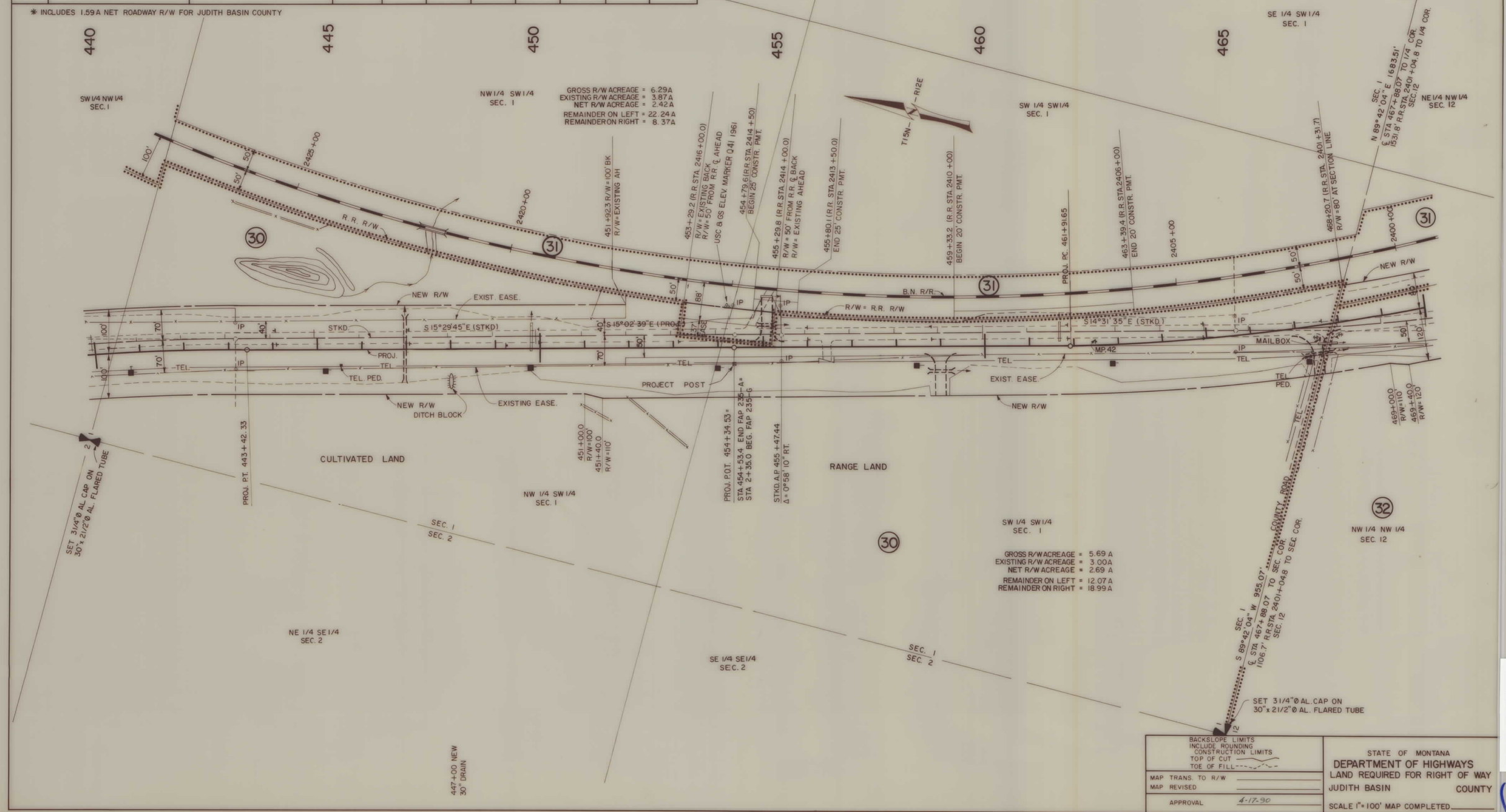

F 57-2(15)34 SHT 15 OF 24

STATE	PROJECT NO.	SHEET NO.	TOTAL SHEETS
MONTANA	F57-2(15)34	16	24

STANFORD E-W

OWNERSHIPS

PARCEL	NAME	ADDRESS	TOTAL AREA	EXIST. EASE. AREA	NET AREA	AREA TO BE ACQUIRED	REMAINDER LEFT	REMAINDER RIGHT	CONST. PERM AREA	EASE AREA
31	BURLINGTON NORTHERN RAILROAD CO.		SEE	SHEET	18					
32	JAMES R. & KAROLYN R. RIDGEWAY		SEE	SHEET	17					

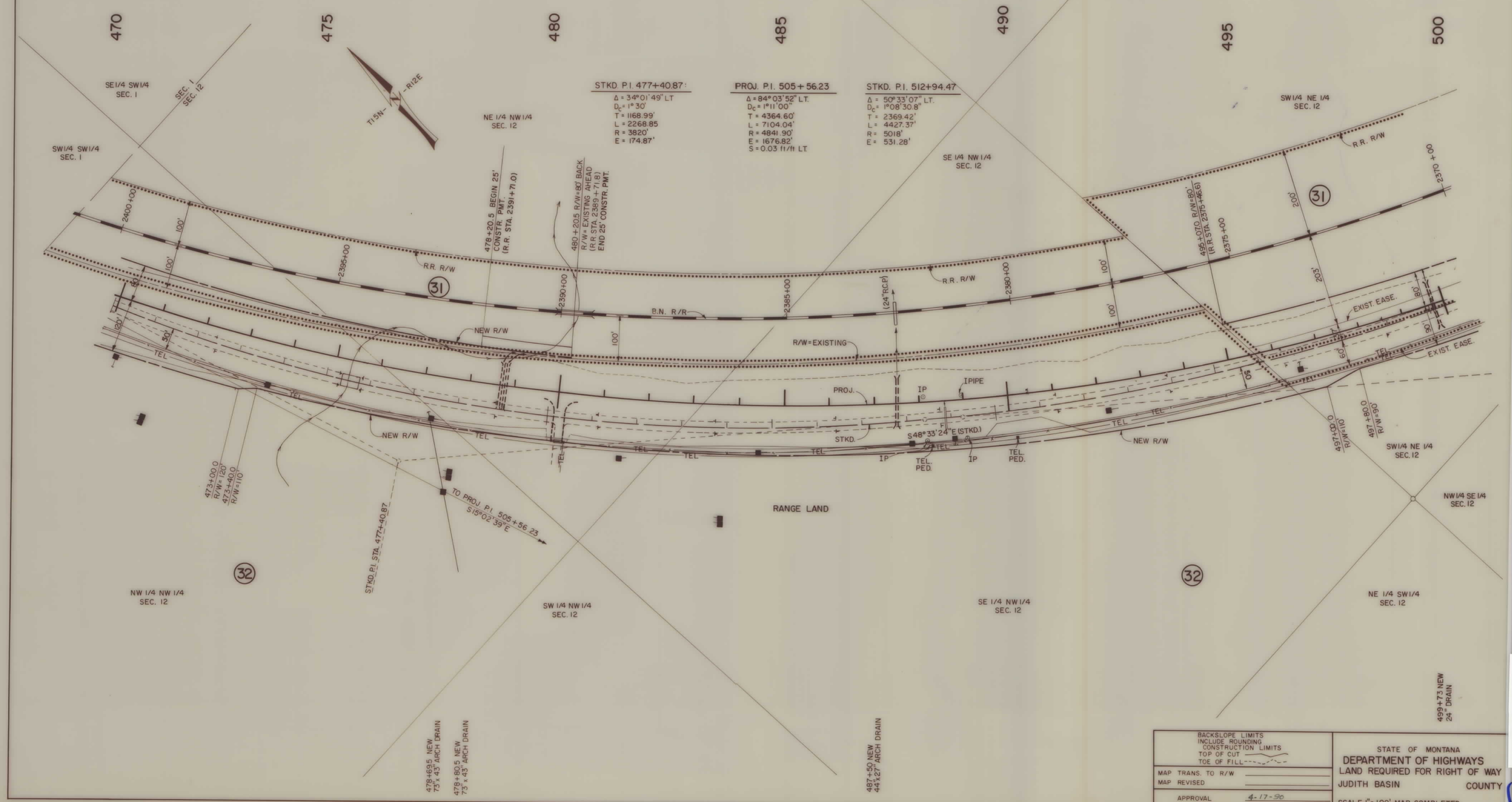

BACKSLOPE LIMITS INCLUDE ROUNDING
CONSTRUCTION LIMITS
TOP OF CUT
TOE OF FILL

MAP TRANS. TO R/W
MAP REVISED
APPROVAL 4-17-90

STATE OF MONTANA
DEPARTMENT OF HIGHWAYS
LAND REQUIRED FOR RIGHT OF WAY
JUDITH BASIN COUNTY
SCALE 1" = 100' MAP COMPLETED

F 57-2(15)34 SHT 16 OF 24

STATE	PROJECT NO.	SHEET NO.	TOTAL SHEETS
MONTANA	F57-2(15)34	17	24

STANFORD E-W

OWNERSHIPS

PARCEL	NAME	ADDRESS	TOTAL AREA	EXIST. EASE AREA	NET AREA	AREA TO BE ACQUIRED	REMAINDER LEFT	REMAINDER RIGHT	CONST. PERM AREA	TEMP. EASE. AREA
31	BURLINGTON NORTHERN RAILROAD CO.		SEE	SHEET	18					
32	JAMES R. & KAROLYN R. RIDGEWAY	108 QUARTZITE DR., LEWISTOWN, MT 59457		11.10 A	1.71 A	12.81 A	—		—	—
33	BETTY R. & FREDERICK A. KRIESEL	RR 3, STANFORD, MT 59479	2.63 A	—	0.44 A	0.44 A	—	2.19 A	—	0.12 A
34	JOHN L. & MARY ANNA TRIPP	RR 3, STANFORD, MT 59479		0.10 A	1.72 A	1.82 A	—		—	—
35	RONALD F. SHERER	R.R. 3, STANFORD, MT 59479	1.00 A	—	0.11 A	0.11 A	—	0.89 A	—	—
36	EDNA MUIRR, et. al.	327 MORLON ST, PHILMOTH, OR 97370	0.13 A	—	0.06 A	0.06 A	—	0.07 A	—	—
37	ROSE PESTER		SEE	SHEET	19					

F 57-2(15)34 SHT 17 OF 24

STATE	PROJECT NO.	SHEET NO.	TOTAL SHEETS
MONTANA	F57-2(15)34	18	24

STANFORD E-W

OWNERSHIPS

PARCEL	NAME	ADDRESS	TOTAL AREA	EXIST. EASE AREA	NET AREA	AREA TO BE ACQUIRED	REMAINDER LEFT	REMAINDER RIGHT	CONST. PERM AREA	EASE. AREA
31	BURLINGTON NORTHERN RAILROAD CO.	2600 CONT. PLAZA, 777 MAIN NORTH, FORT WORTH, TX 76102		2.59A	3.82A	6.41 A		—	0.36A	
37	ROSE PESTER		SEE	SHEET	19					
38	DELETED		SEE	SHEET	19					

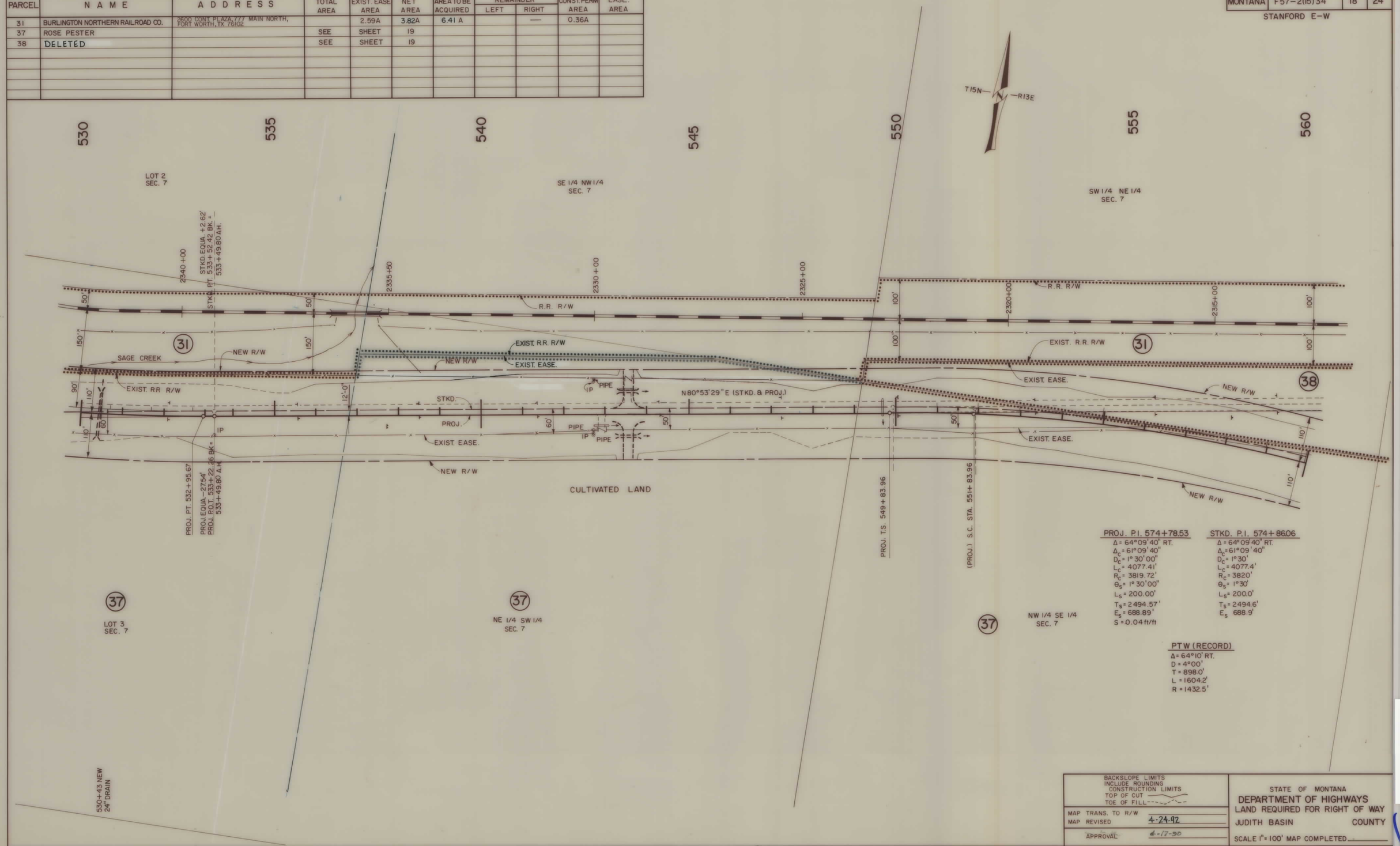

PROJ. P.I. 574+78.53

$\Delta = 64°09'40"$ RT.
$\Delta_c = 61°09'40"$
$D_c = 1°30'00"$
$L_c = 4077.41'$
$R_c = 3819.72'$
$\theta_s = 1°30'00"$
$L_s = 200.00'$
$T_s = 2494.57'$
$E_s = 688.89'$
$S = 0.04$ ft/ft

STKD. P.I. 574+86.06

$\Delta = 64°09'40"$ RT.
$\Delta_c = 61°09'40"$
$D_c = 1°30'$
$L_c = 4077.4'$
$R_c = 3820'$
$\theta_s = 1°30'$
$L_s = 200.0'$
$T_s = 2494.6'$
E_s 688.9'

PTW (RECORD)

$\Delta = 64°10'$ RT.
$D = 4°00'$
$T = 898.0'$
$L = 1604.2'$
$R = 1432.5'$

BACKSLOPE LIMITS
INCLUDE ROUNDING
CONSTRUCTION LIMITS
TOP OF CUT
TOE OF FILL

MAP TRANS. TO R/W
MAP REVISED 4-24-92
APPROVAL 4-17-90

STATE OF MONTANA
DEPARTMENT OF HIGHWAYS
LAND REQUIRED FOR RIGHT OF WAY
JUDITH BASIN COUNTY
SCALE 1" = 100' MAP COMPLETED

F 57-2(15)34 SHT 18 OF 24

STATE	PROJECT NO.	SHEET NO.	TOTAL SHEETS
MONTANA	F57-2(15)34	19	24

STANFORD E-W

OWNERSHIPS

PARCEL	NAME	ADDRESS	TOTAL AREA	EXIST. EASE. AREA	NET AREA	AREA TO BE ACQUIRED	REMAINDER LEFT	REMAINDER RIGHT	CONST. PERM AREA	EASE. AREA
37	ROSE PESTER	STANFORD, MT 59479		8.50A	15.06 A	23.56A	3.50A		0.11A	—
38	DELETED									
39	ALLEN W. & NORMA P. ZIMMER		SEE	SHEET	21					

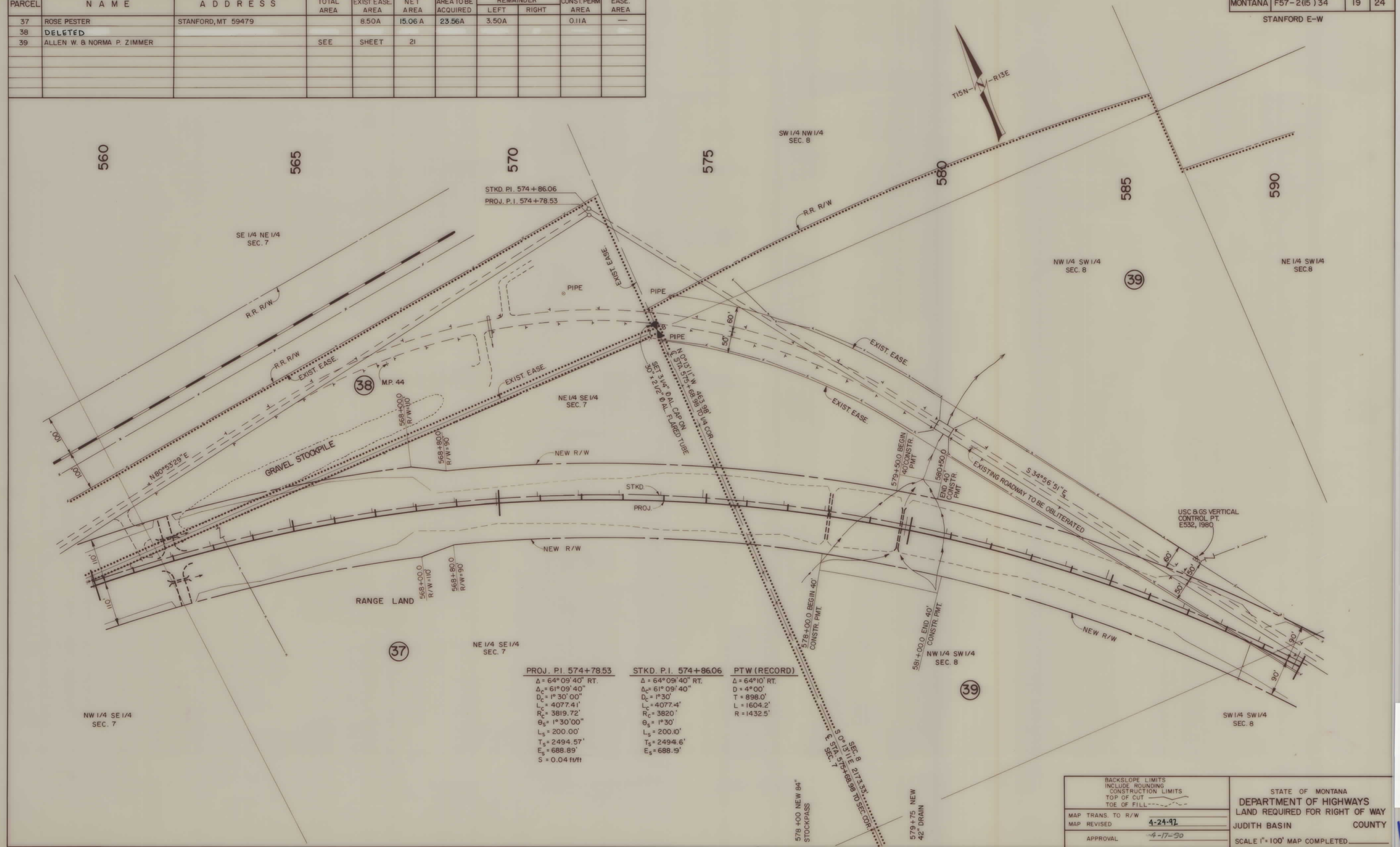

PROJ. P.I. 574+78.53	STKD. P.I. 574+86.06	PTW (RECORD)
$\Delta = 64°09'40"$ RT.	$\Delta = 64°09'40"$ RT.	$\Delta = 64°10'$ RT.
$\Delta_c = 61°09'40"$	$\Delta_c = 61°09'40"$	$D = 4°00'$
$D_c = 1°30'00"$	$D_c = 1°30'$	$T = 898.0'$
$L_c = 4077.41'$	$L_c = 4077.4'$	$L = 1604.2'$
$R_c = 3819.72'$	$R_c = 3820'$	$R = 1432.5'$
$\theta_s = 1°30'00"$	$\theta_s = 1°30'$	
$L_s = 200.00'$	$L_s = 200.0'$	
$T_s = 2494.57'$	$T_s = 2494.6'$	
$E_s = 688.89'$	$E_s = 688.9'$	
$S = 0.04$ ft/ft		

BACKSLOPE LIMITS INCLUDE ROUNDING CONSTRUCTION LIMITS
TOP OF CUT
TOE OF FILL

MAP TRANS. TO R/W
MAP REVISED 4-24-92
APPROVAL 4-17-90

STATE OF MONTANA
DEPARTMENT OF HIGHWAYS
LAND REQUIRED FOR RIGHT OF WAY
JUDITH BASIN COUNTY
SCALE 1" = 100' MAP COMPLETED

F 57-2(15)34 SHT 19 OF 24

STATE	PROJECT NO.	SHEET NO.	TOTAL SHEETS
MONTANA	F 57-2(15) 34	20	24

STANFORD E-W

OWNERSHIPS

PARCEL	NAME	ADDRESS	TOTAL AREA	EXIST EASE AREA	NET AREA	AREA TO BE ACQUIRED	REMAINDER LEFT	REMAINDER RIGHT	CONST PERM AREA	EASE. AREA
39	ALLEN W. & NORMA P. ZIMMER		SEE	SHEET	21					

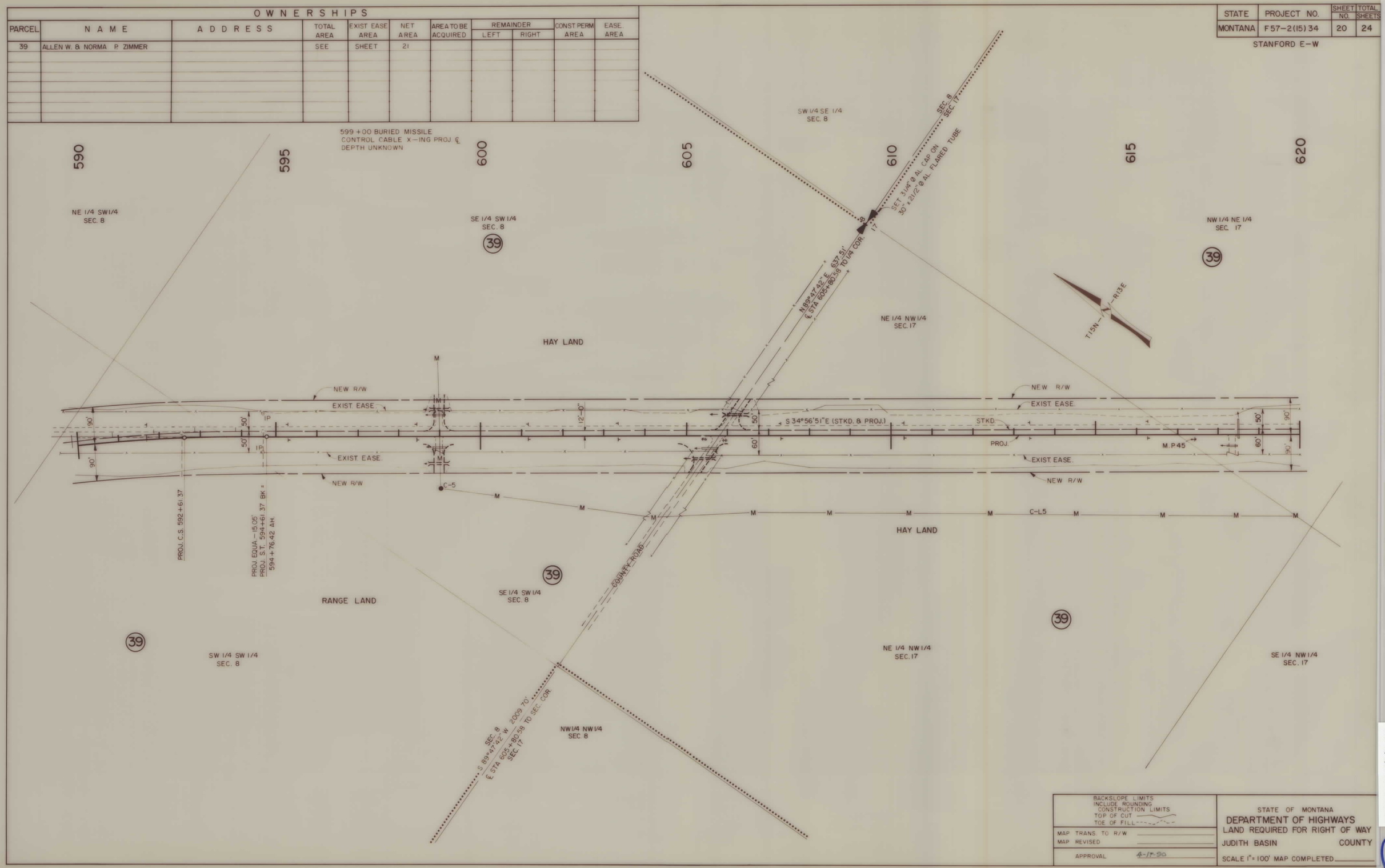

BACKSLOPE LIMITS INCLUDE ROUNDING
CONSTRUCTION LIMITS
TOP OF CUT
TOE OF FILL

MAP TRANS. TO R/W
MAP REVISED
APPROVAL 4-17-90

STATE OF MONTANA
DEPARTMENT OF HIGHWAYS
LAND REQUIRED FOR RIGHT OF WAY
JUDITH BASIN COUNTY
SCALE 1" = 100' MAP COMPLETED

F 57-2(15)34 SHT 20 OF 24

STATE	PROJECT NO.	SHEET NO.	TOTAL SHEETS
MONTANA	F57-2(15)34	21	24

STANFORD E-W

OWNERSHIPS

PARCEL	NAME	ADDRESS	TOTAL AREA	EXIST. EASE AREA	NET AREA	AREA TO BE ACQUIRED	REMAINDER LEFT	REMAINDER RIGHT	CONST. PERM AREA	EASE. AREA
39	ALLEN W. & NORMA P. ZIMMER	STANFORD, MT 59479		8.56A	13.54A	22.10A			0.37A	
40	FRANCIS & BEULAH BIEGALKE		SEE	SHEET	22					

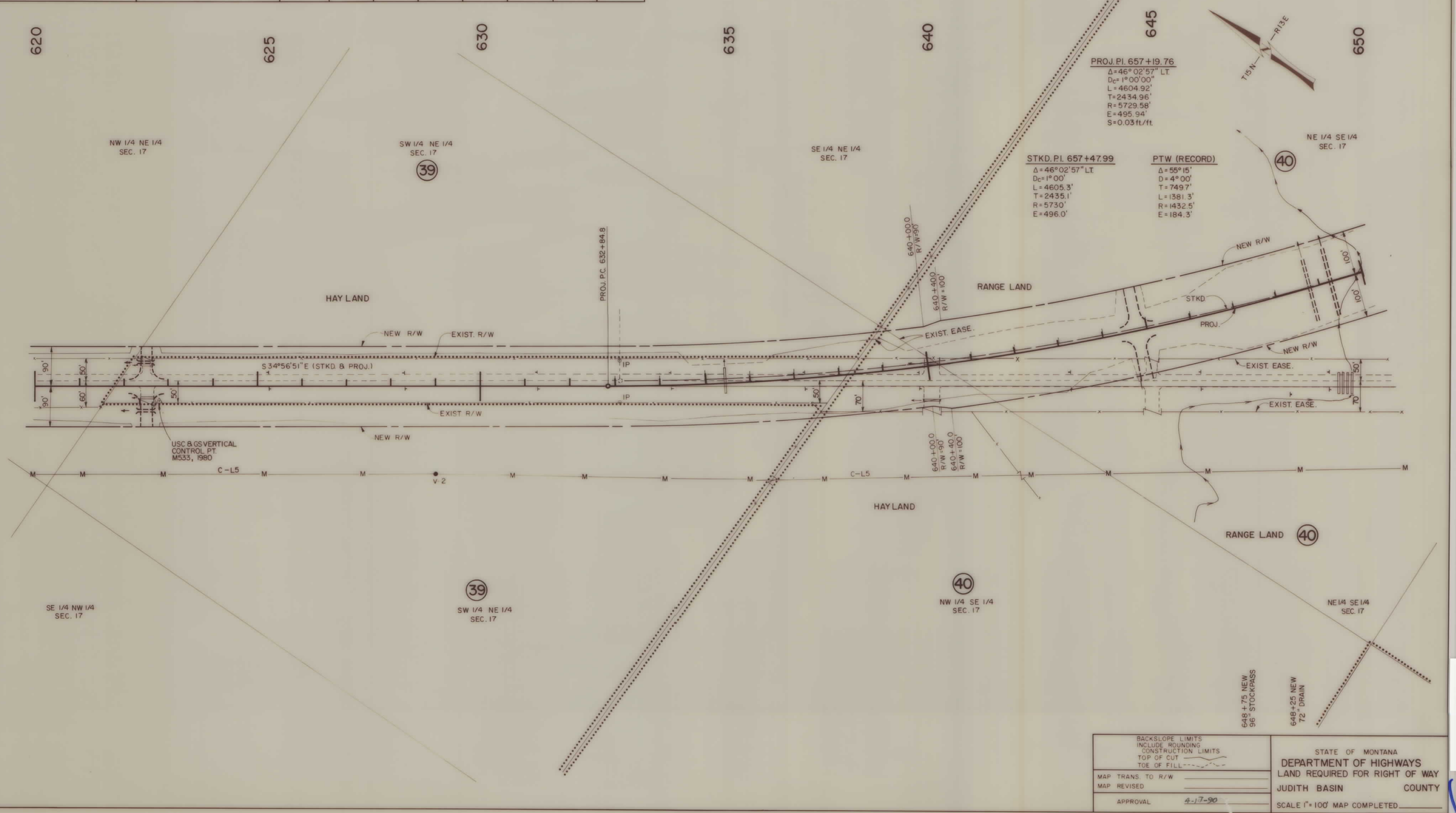

BACKSLOPE LIMITS INCLUDE ROUNDING
CONSTRUCTION LIMITS
TOP OF CUT
TOE OF FILL

MAP TRANS. TO R/W
MAP REVISED
APPROVAL 4-17-90

STATE OF MONTANA
DEPARTMENT OF HIGHWAYS
LAND REQUIRED FOR RIGHT OF WAY
JUDITH BASIN COUNTY
SCALE 1" = 100' MAP COMPLETED

F 57-2(15)34 SHT 21 OF 24

STATE	PROJECT NO.	SHEET NO.	TOTAL SHEET
MONTANA	F57-2(15)34	22	24

STANFORD E-W

OWNERSHIPS

PARCEL	NAME	ADDRESS	TOTAL AREA	EXIST. EASE AREA	NET AREA	AREA TO BE ACQUIRED	REMAINDER LEFT	REMAINDER RIGHT	CONST. PERM AREA	EASE. AREA
40	FRANCIS & BEULAH BIEGALKE	R.R., STANFORD, MT 59479		1.47 A	7.98 A#	9.45 A#			—	—
41	STATE OF MONTANA		SEE	SHEET	24					

INCLUDES 0.91A NEW ROADWAY R/W FOR JUDITH BASIN COUNTY

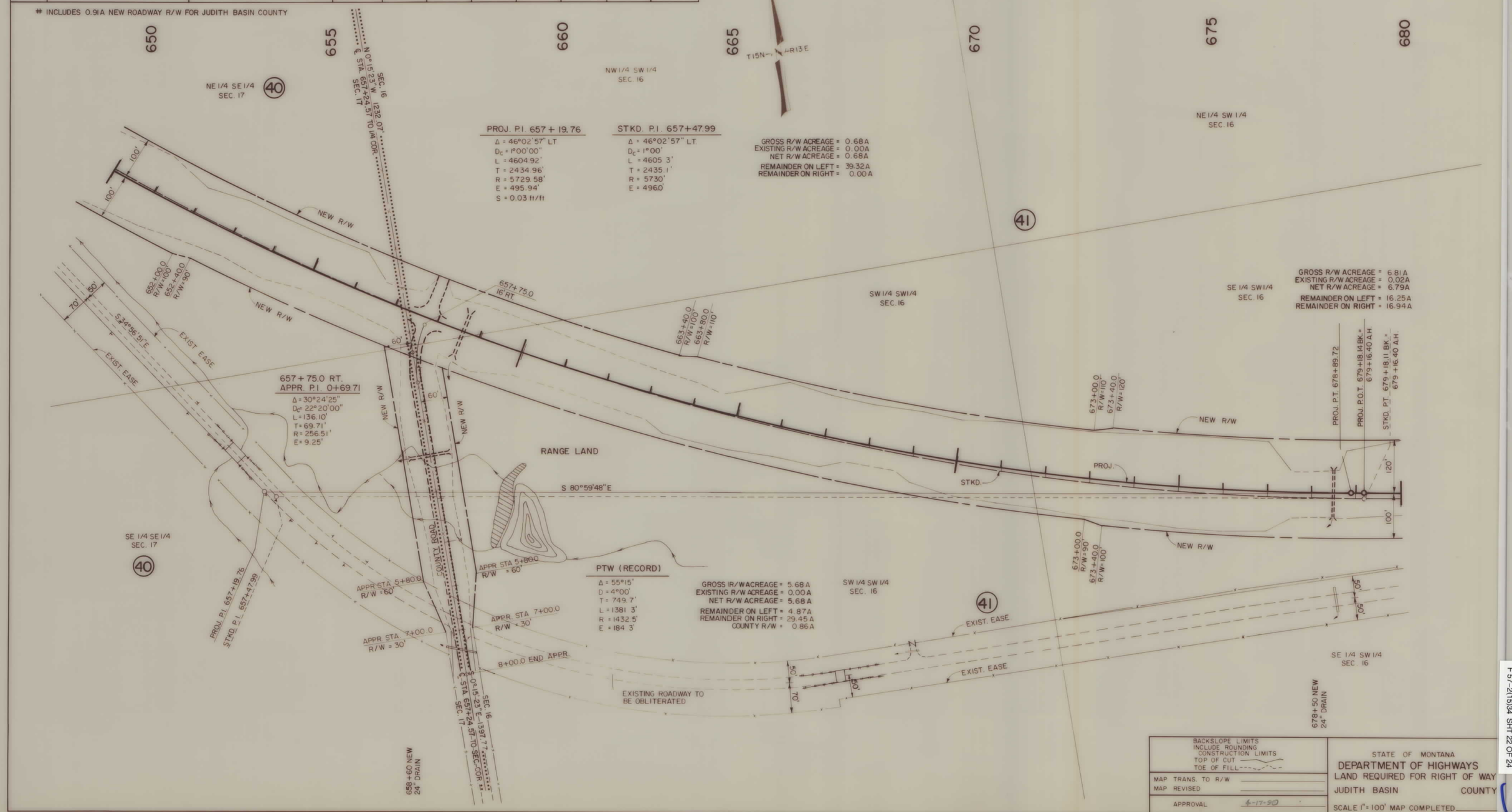

BACKSLOPE LIMITS INCLUDE ROUNDING
CONSTRUCTION LIMITS
TOP OF CUT
TOE OF FILL

MAP TRANS. TO R/W
MAP REVISED
APPROVAL 4-17-90

STATE OF MONTANA
DEPARTMENT OF HIGHWAYS
LAND REQUIRED FOR RIGHT OF WAY
JUDITH BASIN COUNTY
SCALE 1" = 100' MAP COMPLETED

F 57-2(15)34 SHT 22 OF 24

STATE	PROJECT NO.	SHEET NO.	TOTAL SHEETS
MONTANA	F57-2(15)34	23	24

STANFORD E-W

OWNERSHIPS

PARCEL	NAME	ADDRESS	TOTAL AREA	EXIST EASE AREA	NET AREA	AREA TO BE ACQUIRED	REMAINDER LEFT	REMAINDER RIGHT	CONST PERM AREA	EASE AREA
41	STATE OF MONTANA		SEE	SHEET	24					
42	ROBERT O. & DOROTHY J. WATSON		SEE	SHEET	24					

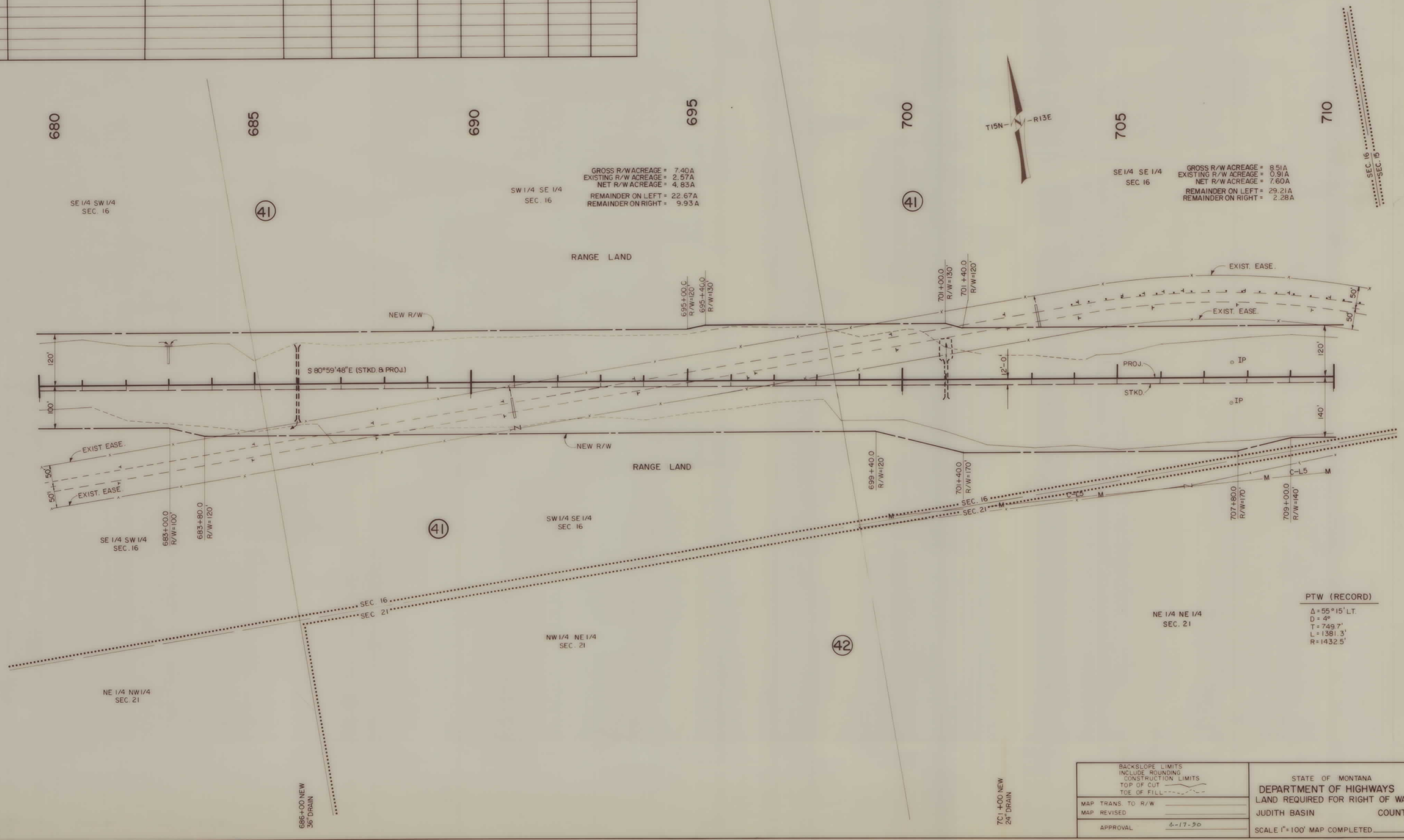

BACKSLOPE LIMITS
INCLUDE ROUNDING
CONSTRUCTION LIMITS
TOP OF CUT
TOE OF FILL

MAP TRANS. TO R/W
MAP REVISED
APPROVAL 4-17-90

STATE OF MONTANA
DEPARTMENT OF HIGHWAYS
LAND REQUIRED FOR RIGHT OF WAY
JUDITH BASIN COUNTY
SCALE 1" = 100' MAP COMPLETED

F 57-2(15)34 SHT 23 OF 24

STATE	PROJECT NO.	SHEET NO.	TOTAL SHEETS
MONTANA	F57-2(15)34	24	24

STANFORD E-W

OWNERSHIPS

PARCEL	NAME	ADDRESS	TOTAL AREA	EXIST. EASE. AREA	NET AREA	AREA TO BE ACQUIRED	REMAINDER LEFT	REMAINDER RIGHT	CONST. PERM AREA	EASE. AREA
41	STATE OF MONTANA	HELENA, MT 59620	200 A	3.51 A	26.43 A #	29.94 A #	112.32 A	58.60 A	—	—
42	ROBERT O. & DOROTHY J. WATSON	P.O. BOX 675, HOBSON, MT 59452		0	0.02 A	0.02 A				
43	IVAN & MILDRED ZIMMER	STANFORD, MT 59479		2.06 A	1.87 A	3.93 A		—	—	—
44	RALPH A. & MARY F ZIMMER	R.R. 3, STANFORD, MT 59479		1.76 A	3.21 A	4.97 A	—		—	—
13,26,29,	30,41,45 STATE OF MONTANA									

INCLUDES 0.86A NEW ROADWAY R/W FOR JUDITH BASIN COUNTY

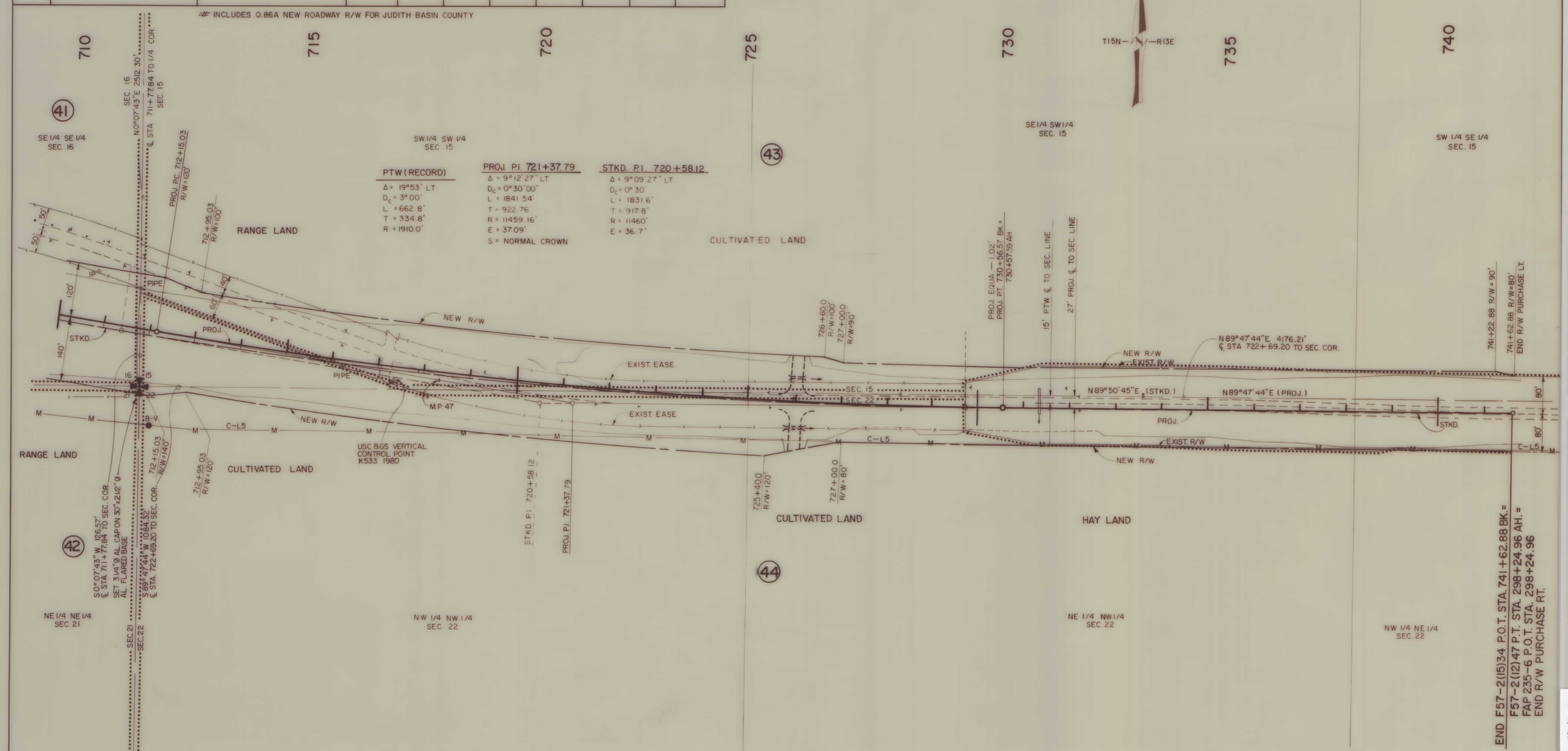

BACKSLOPE LIMITS INCLUDE ROUNDING
CONSTRUCTION LIMITS
TOP OF CUT
TOE OF FILL

MAP TRANS. TO R/W
MAP REVISED
APPROVAL 4-17-90

STATE OF MONTANA
DEPARTMENT OF HIGHWAYS
LAND REQUIRED FOR RIGHT OF WAY
JUDITH BASIN COUNTY
SCALE 1" = 100' MAP COMPLETED

F 57-2(15)34 SHT 24 OF 24