PLANS
NOT
TO
SCALE

STATE	PROJECT NUMBER	SHEET NO.	TOTAL SHEETS
MONTANA	HES 59-2(3)50	1	2

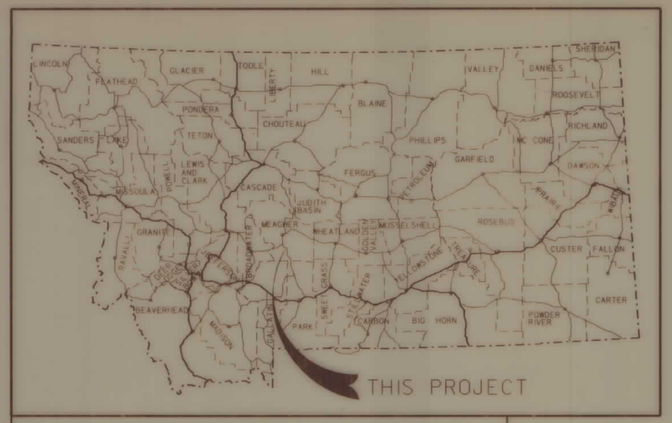

MONTANA CADD

STATE OF MONTANA

DEPARTMENT OF HIGHWAYS

RIGHT OF WAY PLAN OF FEDERAL AID PROJECT NO. HES 59-2(3)50

NORTH OF RINGLING

MEAGHER COUNTY

0.8 MILES

CONVENTIONAL SIGNS

- PROPOSED RIGHT OF WAY LINE
- EXISTING RIGHT OF WAY LINE
- RAILROAD RIGHT OF WAY LINE
- CENTERLINE (℄) OR PROJECTED LINE
- STK'D CENTERLINE
- STATE & NATIONAL BORDER LINES
- CITY OR TOWN LIMITS LINE
- COUNTY, PARK OR FOREST BOUNDARY
- SECTION LINE
- RESERVATION LINE
- FULL ACCESS CONTROL (AC)
- LIMITED ACCESS CONTROL
- OWNERSHIP BOUNDARY (PL)
- PRESENT TRAVELED WAY (P.T.W.)
- FENCE LINE
- EXISTING GUARDRAIL
- PROPOSED GUARDRAIL
- GATE IN FENCE
- CATTLE GUARD: EXIST. - PROPOSED
- SECTION CORNER (FOUND / UNFOUND)
- 1/4 SECTION CORNER
- CLOSING CORNER
- MEANDER CORNER
- CENTER OF SECTION
- POWER POLE IN PLACE
- TELEPHONE POLE IN PLACE
- TELEGRAPH POLE IN PLACE
- LIGHT POLE
- POLES TO BE MOVED
- PROPOSED CULVERT
- EXISTING CULVERT
- OUTLET DITCH
- INLET DITCH
- EXISTING DITCH
- CHANNEL CHANGES
- DITCH BLOCK
- RIPRAP
- BRIDGES
- RAILROADS
- PARCEL NUMBERS (3)
- EXISTING APPROACH
- NEW APPROACH

SCALE: 1" = 100'

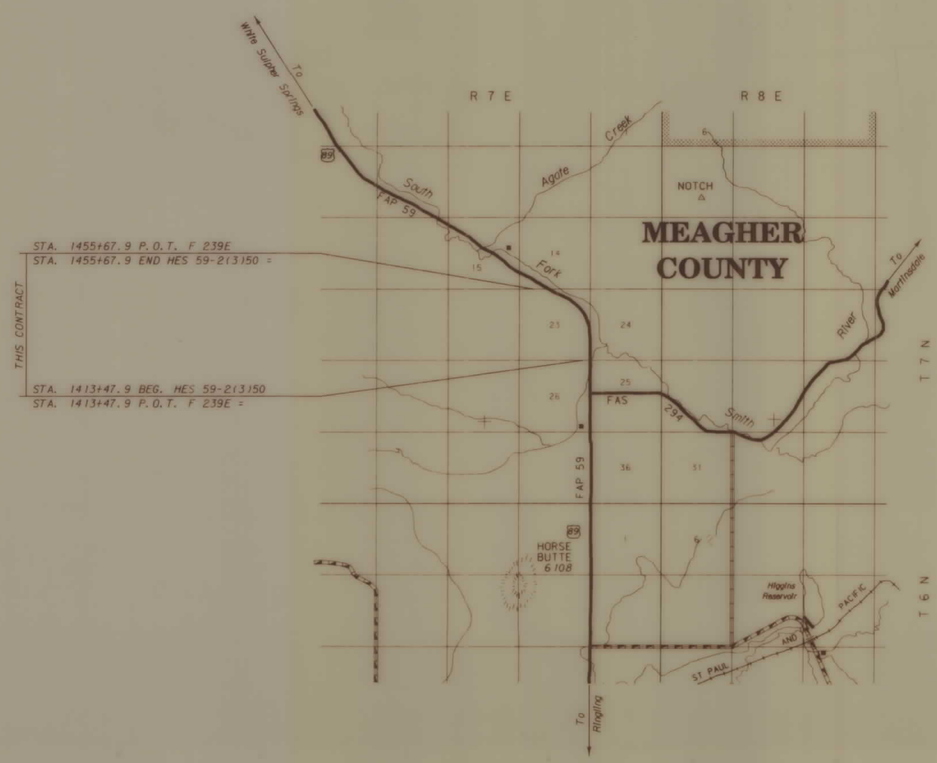

INDEX		
PARCEL NO.	OWNERSHIP	SHEET NO.
1	LOUISE R. RANKIN GALT	1
2	WHITE SULPHER SPRINGS AND YELLOWSTONE	
	PARK RAILWAY COMPANY	2

ASSOCIATED PROJECT AGREEMENT NUMBER

RELATED PROJECTS

FHWA/DOH APPROVAL 2-12-91

MAP REVISED

3	6	9
2	5	8
1	4	7

MONTANA CADD 07-FEB-1991 10:35 TRINV b:pa2:t40,5)138?rngrw.dgn 1

HES 59-2(3)50 SHT 1 of 2

OWNERSHIP										
PARCEL	NAME	ADDRESS	TOTAL AREA	GROSS R/W AREA	EX. EASE AREA	NET AREA	REMAINDER LEFT	REMAINDER RIGHT	CONST. PERM. AREA	EASE AREA
1	LOUISE R. RANKIN GALT								0.11 AC	
2	WHITE SULPHER SPRINGS AND								0.25 AC	
	YELLOWSTONE PARK RAILWAY CO.									

STATE	PROJECT NUMBER	SHEET NO.	TOTAL SHEETS
MONTANA	HES 59-2(3)50	2	2

NORTH OF RINGLING

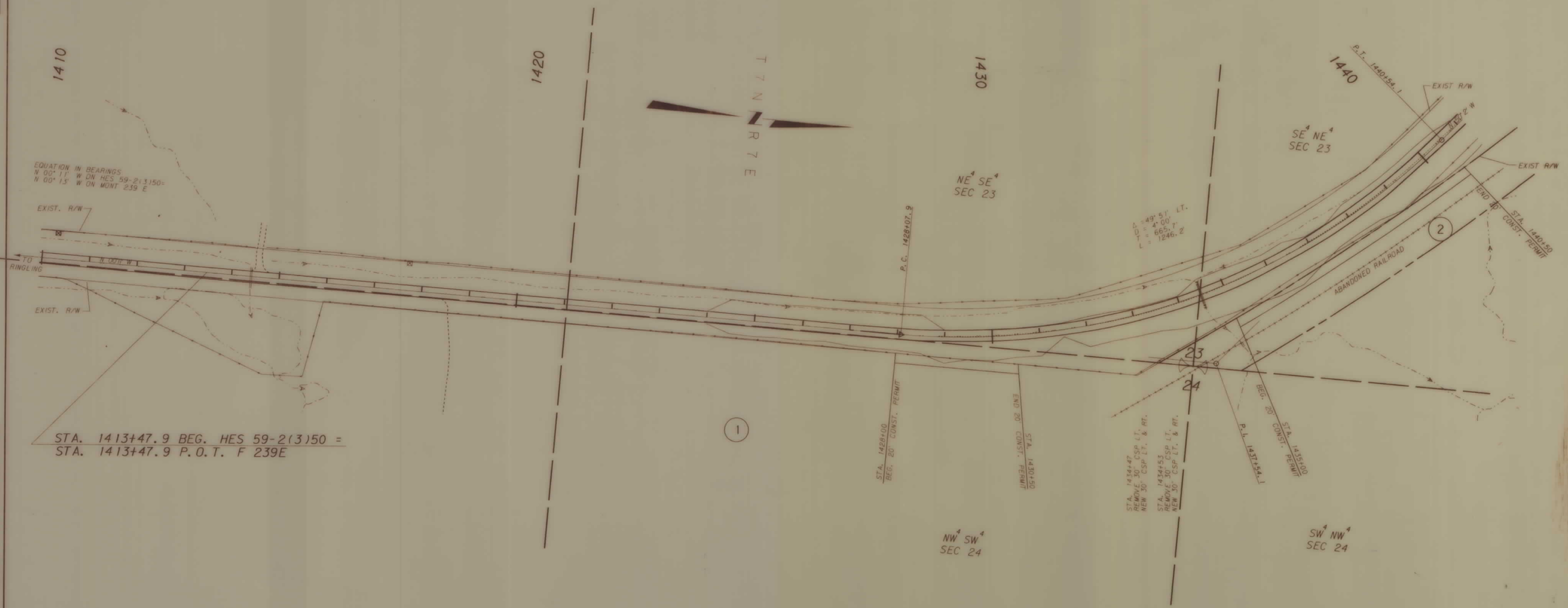

STA. 1413+47.9 BEG. HES 59-2(3)50 =
STA. 1413+47.9 P.O.T. F 239E

MONTANA CADD
DGN: 2T40_5J1387.rngrw.dgn 1
08-FEB-1991 10:58
TRINV

3	6	9
2	5	8
1	4	

BACKSLOPE LIMITS INCLUDE ROUNDING
CONSTRUCTION LIMITS — CUT SECTION (TOP OF CUT) — TOE OF FILL (DITCH BOTTOM)

FHWA/DOH APPROVAL 2-12-91

MAP REVISED

STATE OF MONTANA
DEPARTMENT OF HIGHWAYS
LAND REQUIRED FOR RIGHT OF WAY
MEAGHER COUNTY
SCALE: 1" = 100' 0 50' 100' 200'

HES 59-2(3)50 SHT 2 of 2