PLANS
NOT
TO
SCALE

ROAD PLAT NO.	STATE	FED AID PROJ. NO.	STATE R/W NO.	SHEET NO.	TOTAL SHEETS
1	MONT.	S-58(1)	3058	1	3

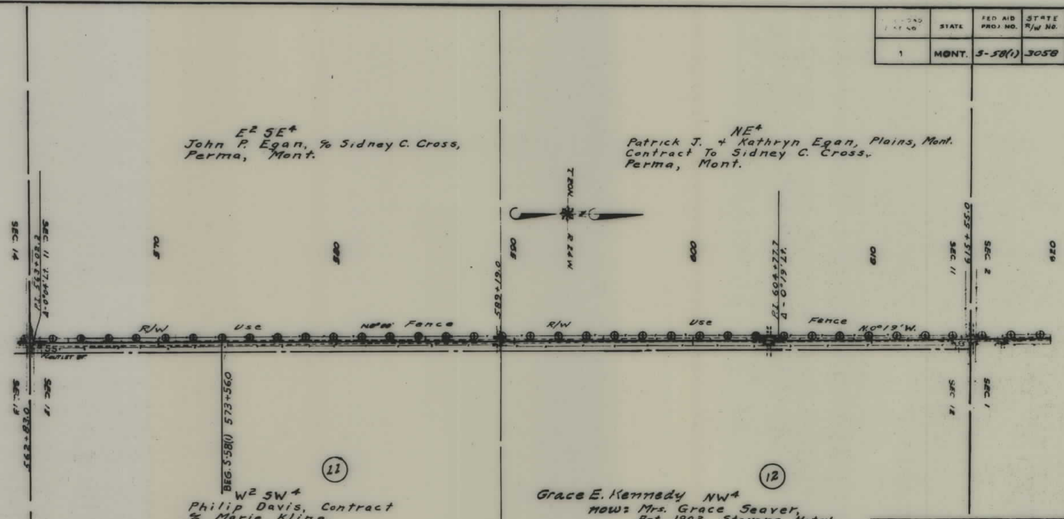

STATE OF MONTANA

STATE HIGHWAY COMMISSION

PLAT SHOWING LAND

REQUIRED FOR RIGHT OF WAY

SANDERS COUNTY

SCALE 1" = 400' MAP COMPLETED Mar. 1947

DESCRIPTIONS WRITTEN BY MRC DATE 3-12-47

DESCRIPTIONS CHECKED BY E.O.P. DATE 3-12-47

APPROVED BY _____ PLANS DEPT

APPROVED BY _____ R/W ENGINEER

S 58(1) SHT 1 OF 3

FED. ROAD DIST. NO.	STATE	FED. AID PROJ. NO.	STATE R/W NO.	SHEET NO.	TOTAL SHEETS
1	MONT	S-58(1)	3058	2	3

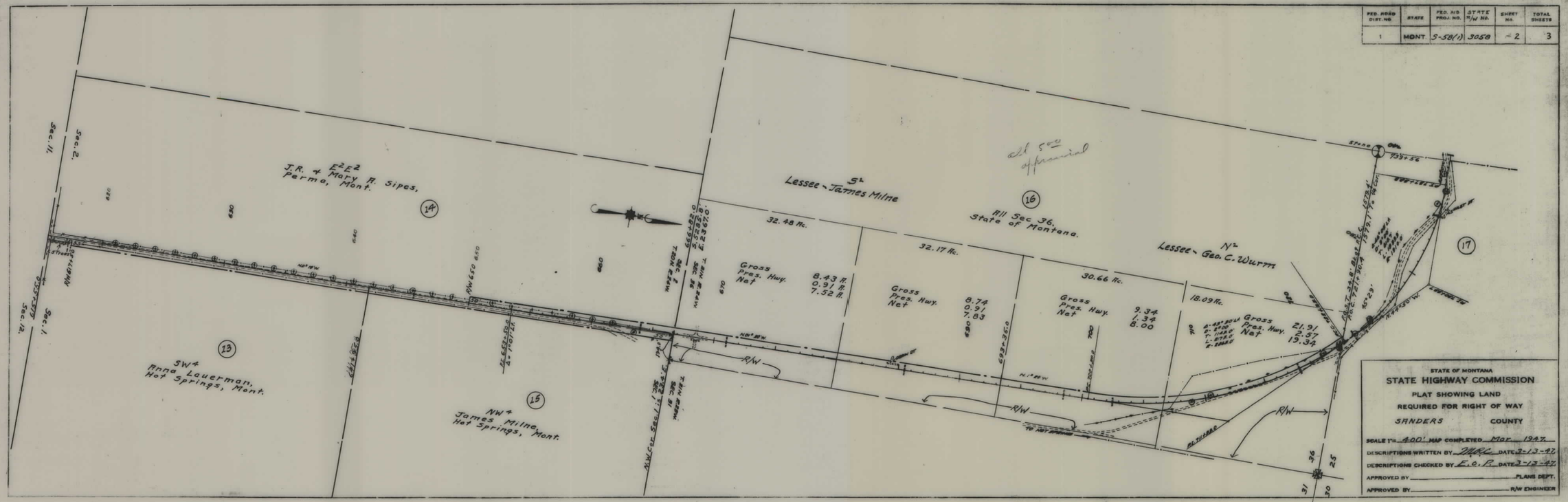

S 58(1) SHT 2 OF 3

FED. ROAD DIST. NO.	STATE	FED. AID PROJ. NO.	STATE R/W No.	SHEET No.	TOTAL SHEETS
1	MONT	S-58(1)	3058	3	3

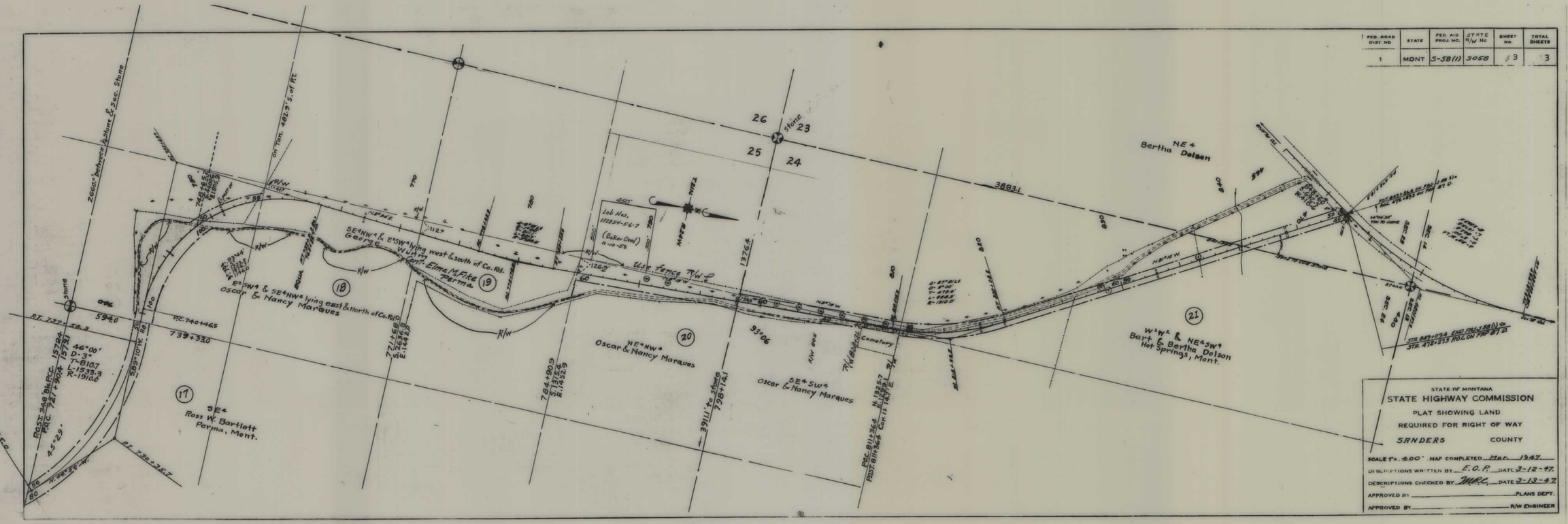

S 58(1) SHT 3 OF 3