PLANS
NOT
TO
SCALE

FED. ROAD DIST. NO.	STATE OF MONTANA	FED. AID PROJECT NUMBERS CONST. NO.	R/W NO.	STATE NO.	SHEET NO.	TOTAL SHEETS
8			TQF-57-7(2)328		1	6

MERRILL AVE.,— GLENDIVE

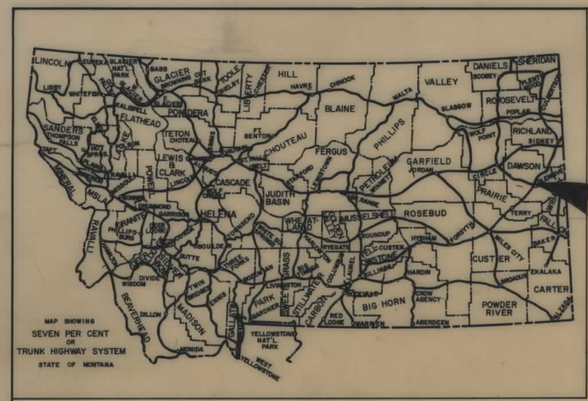

STATE OF MONTANA

DEPARTMENT OF HIGHWAYS

RIGHT OF WAY PLAN OF

FEDERAL AID PROJECT NO. TQF-57-7(2)328 R/W TQF-57-7( )328 CONST.

MERRILL AVE. - GLENDIVE

0.7 MILES

CONVENTIONAL SIGNS

RIGHT OF WAY LINE
CENTERLINE (℄) OR PROJECTED LINE
STK'D. CENTERLINE
PARCEL NUMBER
OWNERSHIP BOUNDARY
R/W USE EXISTING R/W LT. OR RT.
PRESENT TRAVELED WAY (P.T.W.)
R/W LINE FENCED
RAILROAD R/W
CONSTRUCTION LIMITS — CUT — FILL
FENCE LINE
CONTROL OF ACCESS WITH FENCE
CONTROL OF ACCESS WITHOUT FENCE
GATE IN FENCE
CATTLE GUARD=24'
STATE & NATIONAL BORDER LINES
CITY OR TOWN LIMITS LINE
COUNTY LINE
RESERVATION LINE
TOWNSHIP & SECTION LINE
1/2 SECTION LINE
1/4 SECTION LINE
SECTION CORNER — FOUND — UNFOUND
1/4 SECTION COR.
1/16 SECTION COR.
CENTER OF SECTION
TELEPHONE OR TELEGRAPH POLES IN PLACE
POWER POLES IN PLACE
TEL. OR TEL. OR POWER POLES TO BE MOVED
NEW PIPES
OLD PIPES IN PLACE
OUTLET DITCH
INLET DITCH
DITCHES
CHANNEL CHANGES — CH. CHG.
BRIDGE
RAILROADS

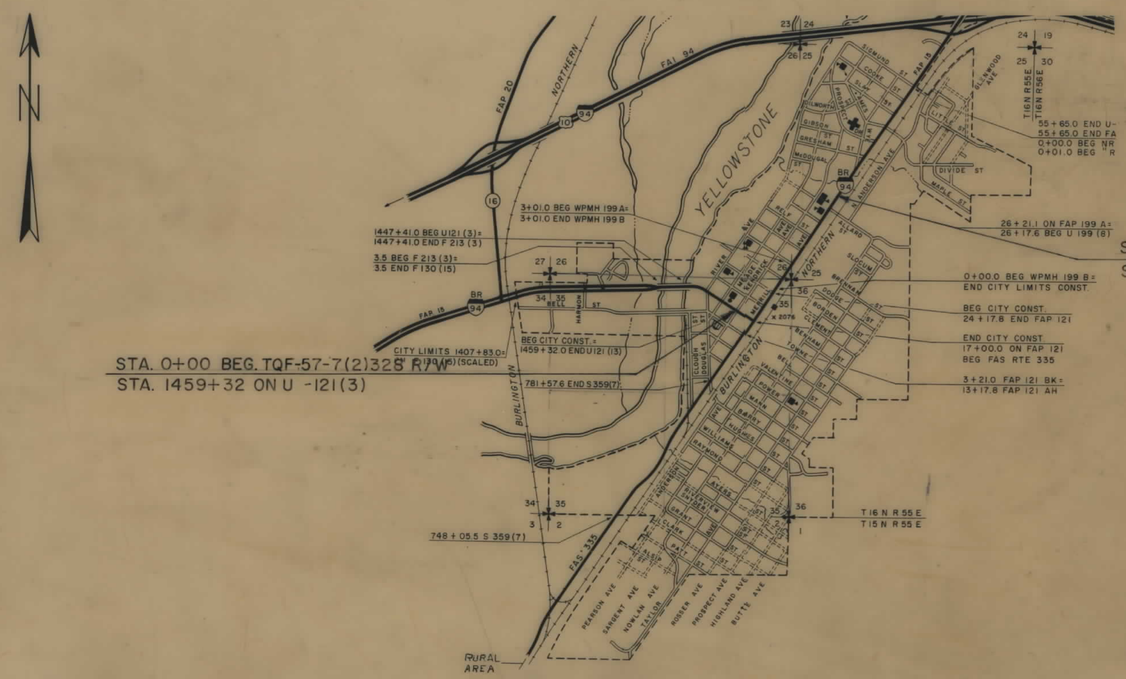

PARCEL NO.	OWNERSHIPS	SHEET NO.
1	ALFRED R. KRON, ET UX & JAMES O. BROWN, JR. ET UX	2
2	McGOVERN REAL ESTATES INC.	2
3	NICHOLAS JR & MARILYN M. DEGEL	2
4	BURLINGTON NORTHERN	2-5
5	TEXACO INC., A DELAWARE CORP	3
6	TRIANGLE FACILITIES INC C/O CONTINENTAL OIL CO	3
7	LEO A & ROSALINE R DOLL	3
8	MOOSE LODGE 949	3
9	LEONARD D. & BETTY L. ROSHL	3
10	EASTERN DENTAL - MEDICAL BUILDING CORP	3
11	CATHERINE C. McCARTY	3
12	SHIRLEY MAE WESTLUND	3
13	ELMOND F & HELEN G ANDERSON	3
14	DIANE HENRY, EVELYN GEHNERT & JUNE NOVAKOVICH, LIFE ESTATE TO HAROLD & ELIZABETH ISAACSON	3,4
15	ROBERT B. & DELORES C. NIELSON	4
16	MELVIN J. & LAURA E. JOHNSON	4
17	LARRY C. & JANICE M. JOHNSON	4
18	ALEXANDER C. & MARIE P. MacDONALD	4
19	SUPER AMERICA STATIONS INC.	4
20	FRANK I. KAMPSCHROR	4
21	ROBERT L. & MIRIAM JOHNSON	4
22	GEORGE P. SCHULTZ	4
23	JOSEPH F. & ARLENE CRISAFULL	4
24	ADOLF FARRELL & NANCY S. ROSE	4
25	MARJORIE L. LUKANITSCH	4
26,29	DAWSON COUNTY HIGH SCHOOL	4,5
27	SELMER B. & ANDORA EVELAND	5
28	L. MORTINSON C/O TEXACO BULK PLANT	5
30	DELETED	6
31	V.A. LEASE & D.Z. STEVENSON	6
4-L-1	GLENDIVE CHAMBER OF COMMERCE	2,3
4-L-2	V & W PONTIAC & BUICK	3,4
4-L-3	AIKEN MOTORS ET. AL.	4
4-L-4	GLENDIVE TRANFER & STORAGE CO, INC.	4
4-L-5	JOE SHOODMAN	4
4-L-6	PHILS DRYDOCK MARINA	4
4-L-7	FARMERS UNION GRAIN TERM ASSOC. LESSEE	4
4-L-8	JOHNSON & UNDEM CONST. CO.	4
4-L-9	ALDINGER CONST. CO.	4
4-L-10	R. L. JOHNSON CONST. CO.	4
4-L-11	MIDLAND INC.	4
4-L-12	RICHLAND LUMBER CO.	5
4-L-13	MDU.	5
32	HOMER R. JR. & MARGARET B. PULSE	4

STATE OF MONTANA
DEPARTMENT OF HIGHWAYS

APPROVED: August 23 1976

H.J. ANDERSON
DIRECTOR OF HIGHWAYS
BY
ADMINISTRATOR
ENGINEERING DIVISION

MONTANA PROFESSIONAL ENGINEER & LAND SURVEYOR
JACK R. BECKERT
205 ES
REGISTERED

U.S. DEPARTMENT OF TRANSPORTATION
FEDERAL HIGHWAY ADMINISTRATION

APPROVED:

DIVISION ENGINEER — DATE

7-11-79
12-19-77
10-21-77
Acq Auth 3-18-77

F-199(8) PE TQF-57-7(2)328 PE

TQF 57-7(2)329 SHT 1 OF 6

FED. ROAD DIST. NO.	STATE OF MONTANA	FED. AID PROJECT NUMBERS CONST. NO.	R/W NO.	STATE NO.	SHEET NO.	TOTAL SHEETS
8			TQF-57-7(2)328		2	6

OWNERSHIPS

PARCEL	NAME	ADDRESS	TOTAL AREA	GROSS R/W AREA	P. T. W. AREA	AREA TO BE ACQUIRED	REMAINDER LEFT	REMAINDER RIGHT	CONST. PERMIT AREA
1	A.R. KRON, ET UX & J.O. BROWN, JR. ET UX	GLENDIVE, MONT.							375 S.F.
2	McGOVERN REAL ESTATES INC.	BOX 948, GLENDIVE, MONT. 59330							250 S.F.
3	NICHOLAS JR. & MARILYN M. DEGEL	119 LEWIS AVE., BILLINGS, MONT. 59102							975 S.F.
4	BURLINGTON NORTHERN		SEE	SHEET	#	5			
4-L-1	GLENDIVE CHAMBER OF COMM.								165 S.F.

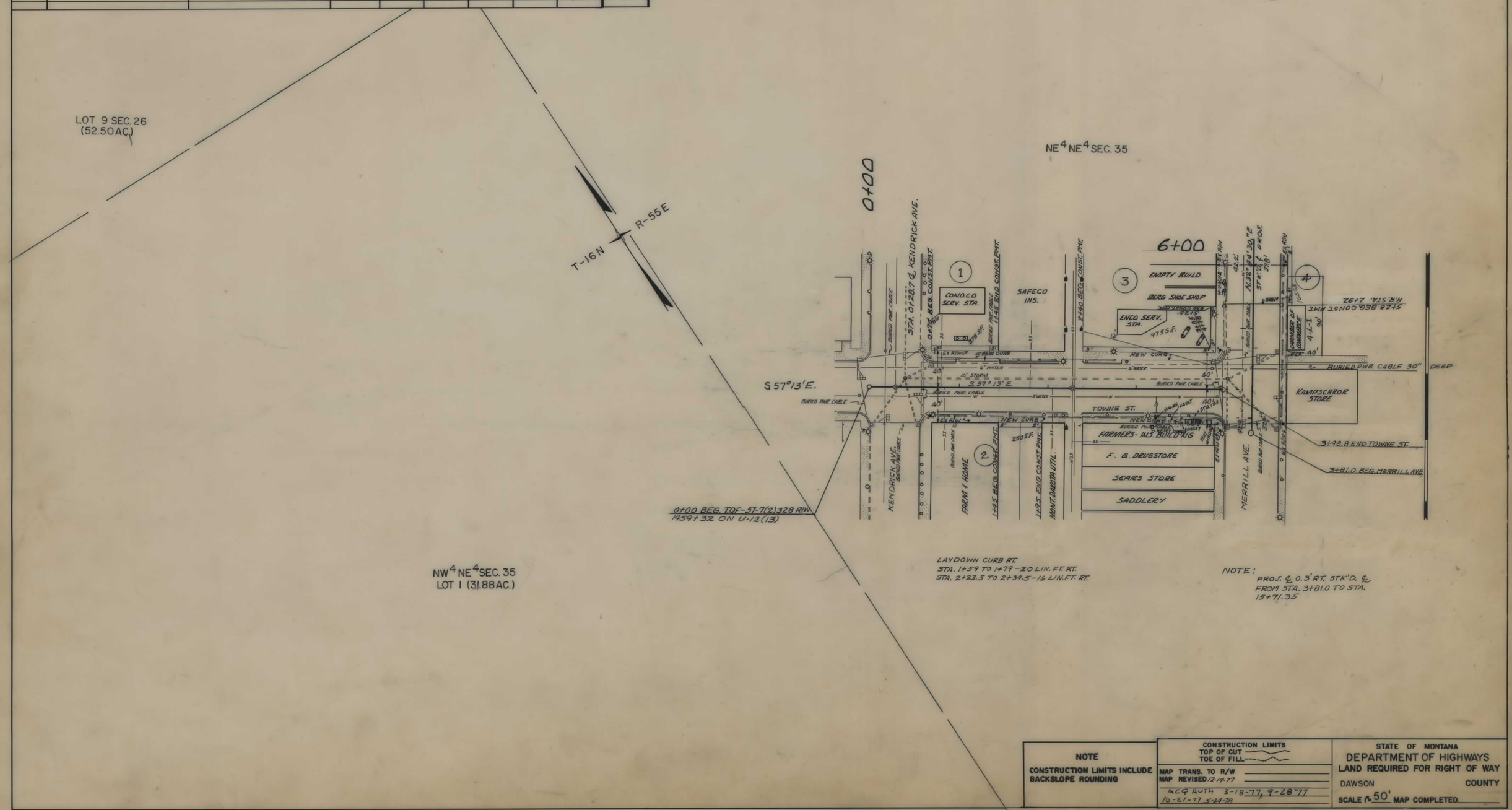

NOTE

CONSTRUCTION LIMITS INCLUDE BACKSLOPE ROUNDING

CONSTRUCTION LIMITS
TOP OF CUT
TOE OF FILL

MAP TRANS. TO R/W
MAP REVISED 12-19-77
ACQ AUTH 3-18-77, 9-28-77
10-21-77, 5-24-78

STATE OF MONTANA
DEPARTMENT OF HIGHWAYS
LAND REQUIRED FOR RIGHT OF WAY
DAWSON COUNTY
SCALE 1" = 50' MAP COMPLETED

TQF 57-7(2)329 SHT 2 OF 6

FED. ROAD DIST. NO.	STATE OF MONTANA	FED. AID PROJECT NUMBERS CONST. NO.	R/W NO.	STATE NO.	SHEET NO.	TOTAL SHEETS
8			TQF-57-7(2)328		3	6

OWNERSHIPS

PARCEL	NAME	ADDRESS	TOTAL AREA	GROSS R/W AREA	P. T. W. AREA	AREA TO BE ACQUIRED	REMAINDER LEFT	REMAINDER RIGHT	CONST. PERMIT AREA
4	BURLINGTON NORTHERN		SEE	SHEET	#	5			
5	TEXACO INC. A DELAWARE CORP.	3350 WILSHIRE BLVD, L.A. CAL. 90010							500 S.F.
6	TRIANGLE FACILITIES INC. C/O	CONTINENTAL OIL CO, DENVER, COLO.							625 S.F.
7	LEO R. & ROSALINE R. DOLL	BOX 56, GLENDIVE, MONTANA							125 S.F.
8	MOOSE LODGE #949	415 N. MERRILL AVE, GLENDIVE, MT.							750 S.F.
	" "	" " "							
9	LEONARD O. & BETTY L.	GLENDIVE, MT.							
	ROEHL	" "							375 S.F.
10	EASTERN DENTAL-MEDICAL BLD.	509 N. MERRILL AVE, " "							312.5 S.F.
11	CATHERINE C. McCARTY	513 N. MERRILL AVE., " "							312.5 S.F.
12	SHIRLEY MAE WESTLUND	BOX 64, PINE CITY, MINN.							250 S.F.
13	ELMOND F. & HELEN B. ANDERSON	RTE. 6, GLENDIVE, MONTANA							
14	O. HENRY, E. GEHNERT, J. NOVAKOVICH,								
	LIFE ESTATE TO H. & E. ISAACSON		SEE	SHEET	#	4			
4-L-1	GLENDIVE CHAMBER OF COMM.								165 S.F.
4-L-2	V&W PONTIAC & BUICK								780 S.F.

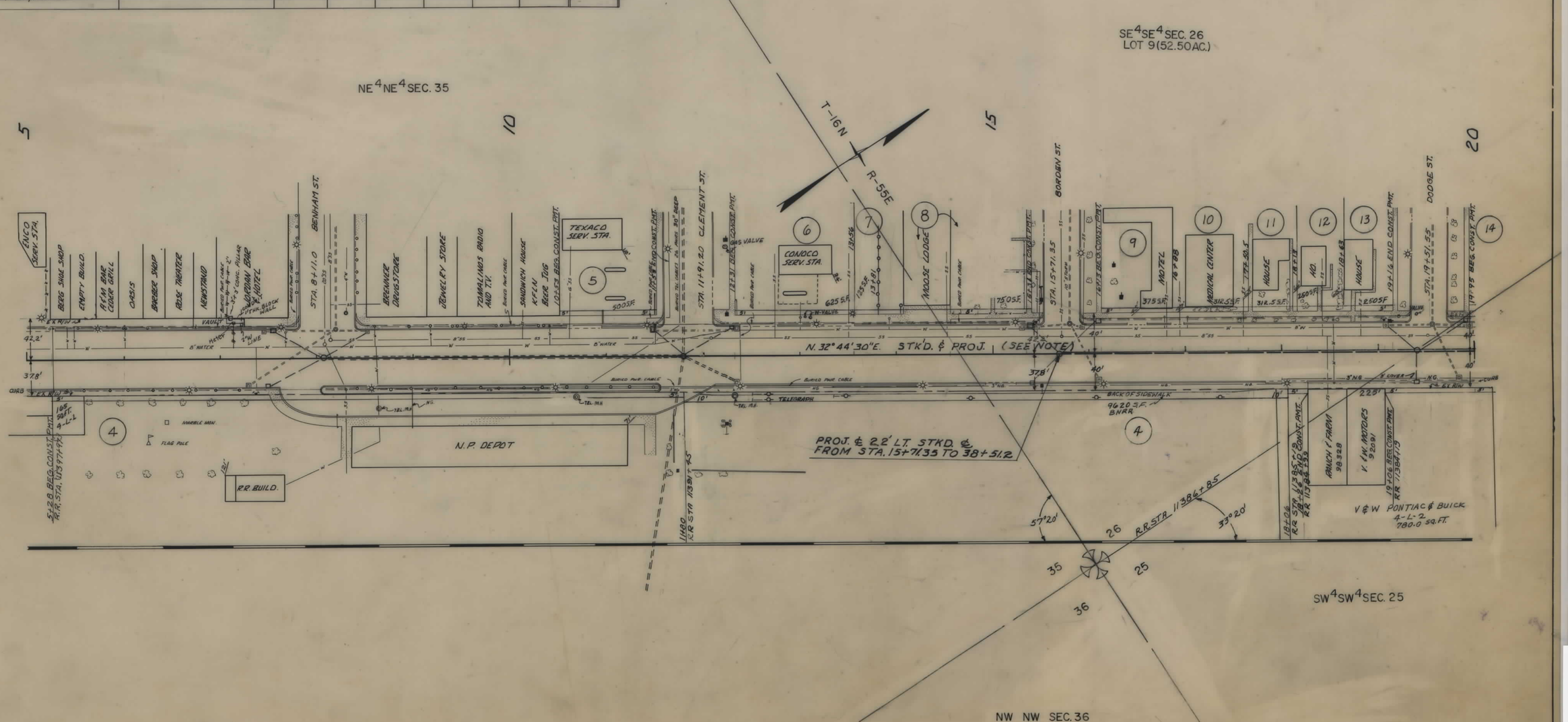

NOTE

CONSTRUCTION LIMITS INCLUDE BACKSLOPE ROUNDING

CONSTRUCTION LIMITS
TOP OF CUT
TOE OF FILL

MAP TRANS. TO R/W
MAP REVISED 8-11-77, 9-28-77
ACQ AUTH 3-18-77, 10-21-77
5-24-78

STATE OF MONTANA
DEPARTMENT OF HIGHWAYS
LAND REQUIRED FOR RIGHT OF WAY
DAWSON COUNTY
SCALE 1" = 50' MAP COMPLETED

TQF 57-7(2)329 SHT 3 OF 6

FED. ROAD DIST. NO.	STATE OF MONTANA	FED. AID PROJECT NUMBERS CONST. NO.	R/W NO.	STATE NO.	SHEET NO.	TOTAL SHEETS
8			TQF-57-7(2)328		4	6

OWNERSHIPS

PARCEL	NAME	ADDRESS	TOTAL AREA	GROSS R/W AREA	P. T. W. AREA	AREA TO BE ACQUIRED	REMAINDER LEFT	REMAINDER RIGHT	CONST. PERMIT AREA
4	BURLINGTON NORTHERN		SEE	SHEET	#	5			
14	DIANE HENRY, ET.AL.	601 N. MERRILL, GLENDIVE, MT.							250 S.F.
15	R.B. & D.C. NIELSEN	1015 E. AMES, GLENDIVE, "							250 S.F.
16	M.J. & L.E. JOHNSON	BOX 1163, " "							625 S.F.
17	L.C. & J.M. JOHNSON	" " "							187.5 S.F.
18	A.C. & M.P. McDONALD	1500 RIVER AVE, " "							1875 S.F.
19	SUPER AMERICA STA'S INC.	BOX 9, ST. PAUL, MINN.							1250 S.F.
20	FRANK I. KAMPSCHROR	713 MERRILL, GLENDIVE, MT.							500 S.F.
21	R.L. & M. JOHNSON	BOX 100, GLENDIVE, MT.							600 S.F.
22	GEORGE P. SCHULTZ	1113 N. MEADE, " "							500 S.F.
23	G.F. & ARLENE CRISAFULLI	BOX 865, " "							250 S.F.
24	ADOLF & NANCY S. ROSE	1417 ILLINOIS, HELENA, "							250 S.F.
25	M.L. LUKANITSCH, CID								
	A. FARREL & N.S. ROSE	" "							500 S.F.
26	DAWSON CO. HIGH SCHOOL	GLENDIVE, MONTANA	SEE	SHEET	#	5			
4-L-3	AIKEN ET.AL.								3754 S.F.
4-L-4	GLENDIVE TRANSFER & STORAGE INC.								744 S.F.
4-L-5	JOE SHOODMAN								350 S.F.
4-L-6	PHILS DRYDOCK MARINA								811 S.F.
4-L-7	FARMERS UNION GRAIN TERM.	SE4 SE4 SEC. 26							1000 S.F.
4-L-8	JOHNSON & UNDEM CONST. CO.	LOT 9 (52.50 AC.)							550 S.F.
4-L-9	ALDINGER CONST. CO.								250 S.F.
4-L-10	R.L. JOHNSON CONST. CO.								15 S.F.
4-L-11	MIDLAND INC.								1100 S.F.
32	HOMER R. JR. & MARGARET B. PULSE								130 S.F.

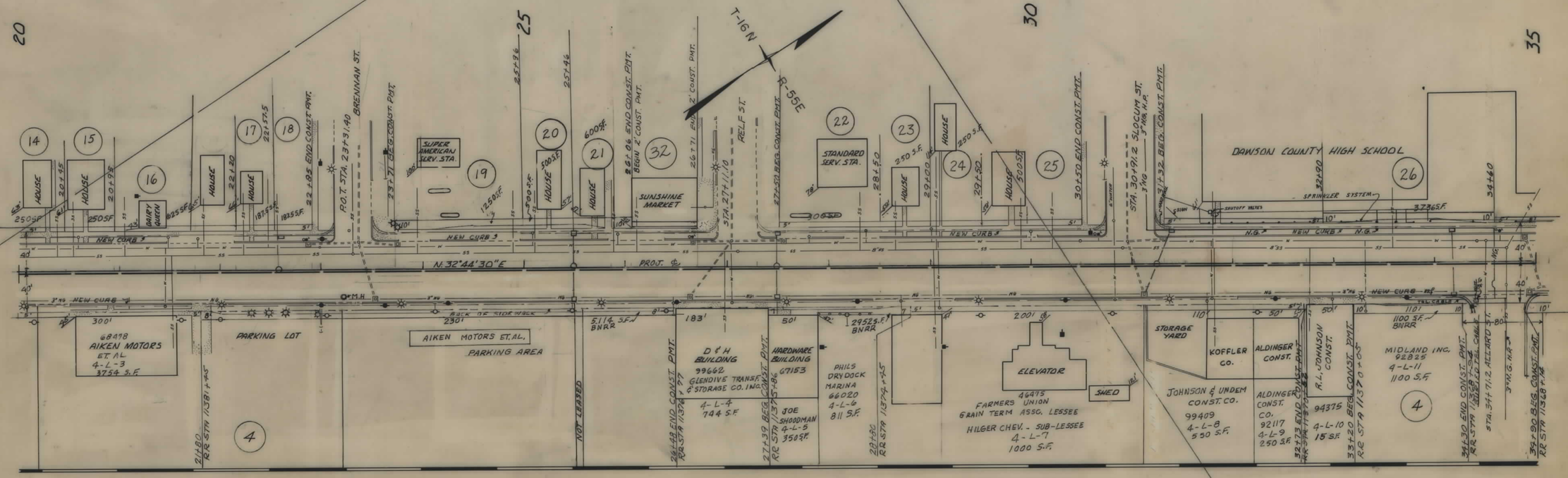

NOTE

CONSTRUCTION LIMITS INCLUDE BACKSLOPE ROUNDING

CONSTRUCTION LIMITS
TOP OF CUT
TOE OF FILL

MAP TRANS. TO R/W
MAP REVISED 8-11-77, 12-19-77
7-11-77
BCO AUTH 3-18-77, 10-21-77
3-24-78

STATE OF MONTANA
DEPARTMENT OF HIGHWAYS
LAND REQUIRED FOR RIGHT OF WAY
DAWSON COUNTY
SCALE 1" = 50' MAP COMPLETED

TQF 57-7(2)329 SHT 4 OF 6

FED. ROAD DIST. NO.	STATE OF MONTANA	FED. AID PROJECT NUMBERS CONST. NO.	R/W NO.	STATE NO.	SHEET NO.	TOTAL SHEETS
8			TQF-57-7(2)328		5	6

OWNERSHIPS

PARCEL	NAME	ADDRESS	TOTAL AREA	GROSS R/W AREA	P. T. W. AREA	AREA TO BE ACQUIRED	REMAINDER LEFT	REMAINDER RIGHT	CONST. PERMIT AREA
4	BURLINGTON NORTHERN								20,441 S.F.
27	SELMER B. & ANDORA EVELAND	1019 N. MERRILL, GLENDIVE, MT.							306 S.F.
28	L. MORTINSON, C/O TEXACO								500 S.F.
	BULK PLANT.	E. ALLARD ST., " "							
29	DAWSON CO. HIGH SCHOOL								488 S.F.
26 & 29	" " " "								4284 S.F.
26	DAWSON CO. HIGH SCHOOL								3746 S.F.
4-L-12	RICHLAND LUMBER CO.								1440 S.F.
4-L-13	MOU								300 S.F.

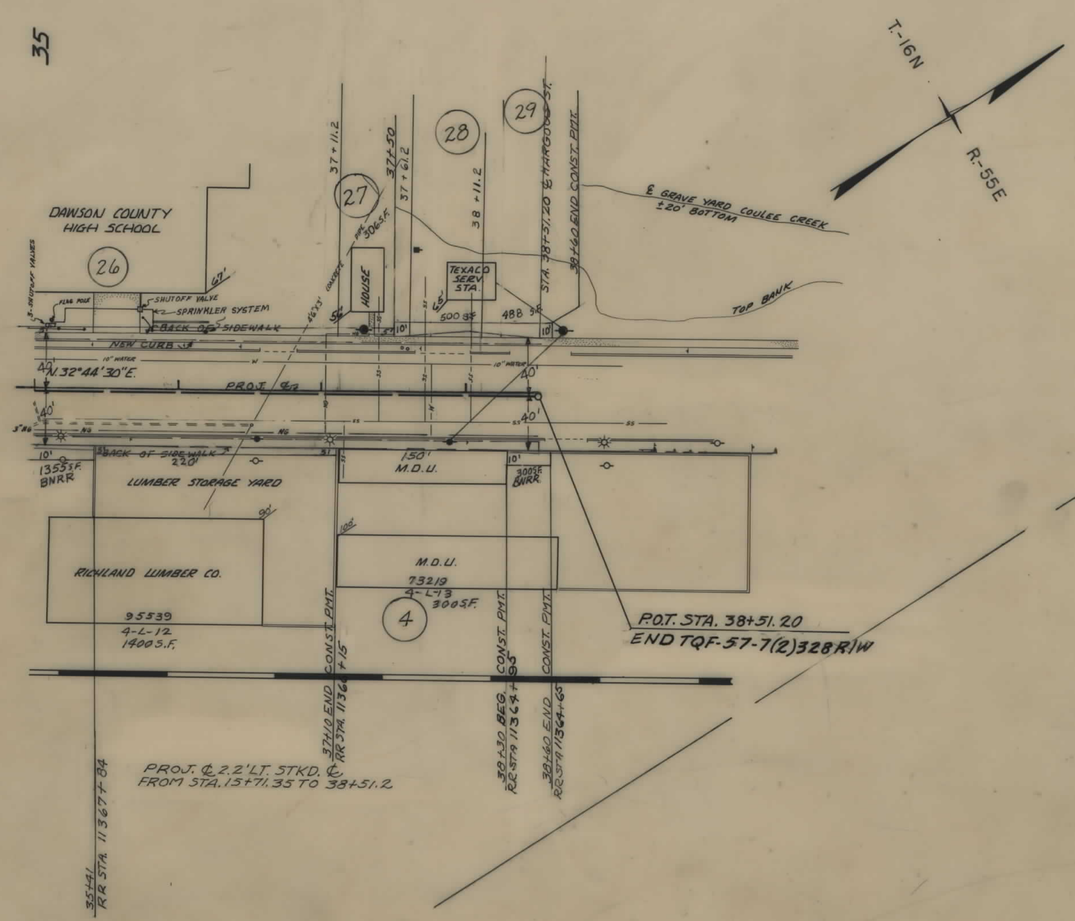

NOTE

CONSTRUCTION LIMITS INCLUDE BACKSLOPE ROUNDING

CONSTRUCTION LIMITS
TOP OF CUT
TOE OF FILL

MAP TRANS. TO R/W
MAP REVISED 8-11-77
ACQ AUTH 3-18-77, 5-21-77, 5-24-78

STATE OF MONTANA
DEPARTMENT OF HIGHWAYS
LAND REQUIRED FOR RIGHT OF WAY
DAWSON COUNTY
SCALE 1" = 50' MAP COMPLETED

TQF 57-7(2)329 SHT 5 OF 6

STATE OF MONTANA	PROJECT NO.	SHEET NO.	TOTAL SHEETS
	TQF-57-7(2)328	6	6

OWNERSHIPS

PARCEL	NAME	ADDRESS	TOTAL AREA	GROSS R/W AREA	P.T.W. AREA	AREA TO BE ACQUIRED	REMAINDER LEFT	REMAINDER RIGHT	EASEMENT AREA
30		DELETED				Deleted			
31	V.A. LEASE & D.Z. STEVENSON	327 N. RIVER AVE., GLENDIVE, MT.	27,000 S.F.	27,000 S.F.	—	27,000 S.F.	—	—	

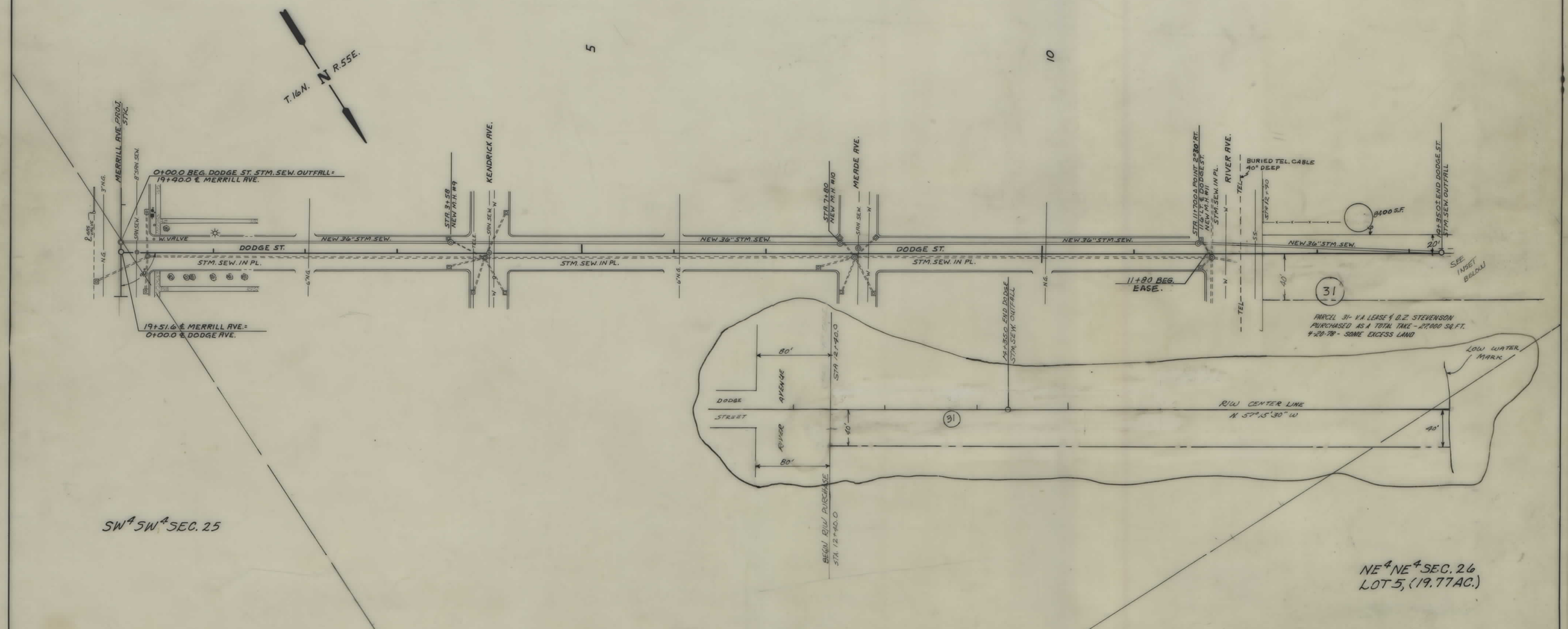

NOTE

CONSTRUCTION LIMITS INCLUDE BACKSLOPE ROUNDING

CONSTRUCTION LIMITS
TOP OF CUT
TOE OF FILL

MAP TRANS. TO R/W
MAP REVISED 8-7-78

ACQ'D NOTH 3-18-77, 12-12-77
12-5-78, 7-8-80

STATE OF MONTANA
DEPARTMENT OF HIGHWAYS
LAND REQUIRED FOR RIGHT OF WAY
DAWSON COUNTY
SCALE 1" = 50' MAP COMPLETED

TQF 57-7(2)329 SHT 6 OF 6