PLANS
NOT
TO
SCALE

STATE	RIGHT OF WAY ID.	SHEET NO.	TOTAL SHEETS
MONTANA	BRF 61-4(11)149	1	2
PROJECT NUMBER 1144-005			

ALKALI CREEK - SW OF MALTA

STATE OF MONTANA
DEPARTMENT OF TRANSPORTATION
HIGHWAYS DIVISION

RIGHT OF WAY PLAN OF FEDERAL AID PROJECT BRF 61-4(11)149

ALKALI CREEK - SW OF MALTA
PHILLIPS COUNTY

0.4 MILES

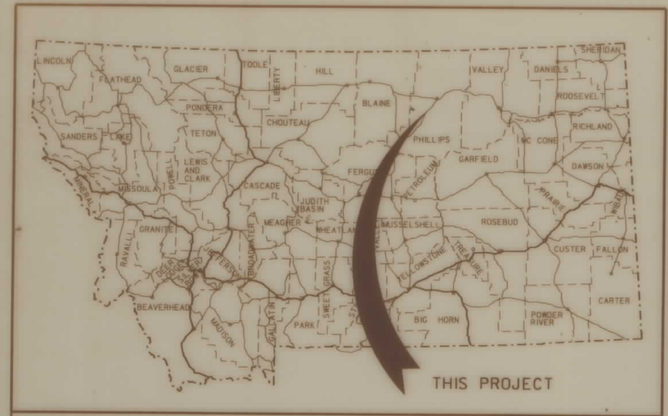

CONVENTIONAL SIGNS

- PROPOSED RIGHT OF WAY LINE
- EXISTING RIGHT OF WAY LINE
- RAILROAD RIGHT OF WAY LINE
- CENTERLINE (℄) OR PROJECTED LINE
- STK'D CENTERLINE
- SECTION LINE
- OWNERSHIP BOUNDARY
- FULL ACCESS CONTROL (AC)
- LIMITED ACCESS CONTROL
- EXISTING ACCESS CONTROL
- PRESENT TRAVELED WAY (P.T.W.)
- FENCE LINE
- EXISTING GUARDRAIL
- PROPOSED GUARDRAIL
- GATE IN FENCE
- CATTLE GUARD: EXIST. - PROPOSED
- SECTION CORNER (FOUND / UNFOUND)
- 1/4 SECTION CORNER
- CLOSING CORNER
- MEANDER CORNER
- CENTER OF SECTION
- RIGHT OF WAY MONUMENT
- PROPERTY CORNER PIN
- POWER POLE IN PLACE
- TELEPHONE POLE IN PLACE
- TELEGRAPH POLE IN PLACE
- LIGHT POLE
- PROPOSED CULVERT
- EXISTING CULVERT
- OUTLET DITCH
- INLET DITCH
- EXISTING DITCH
- CHANNEL CHANGES
- DITCH BLOCK
- RIPRAP
- BRIDGES
- RAILROADS
- PARCEL NUMBERS (2)
- APPROACH: EXIST. - PROPOSED

SCALE: 0 1 MI. 2 MI. 3 MI.

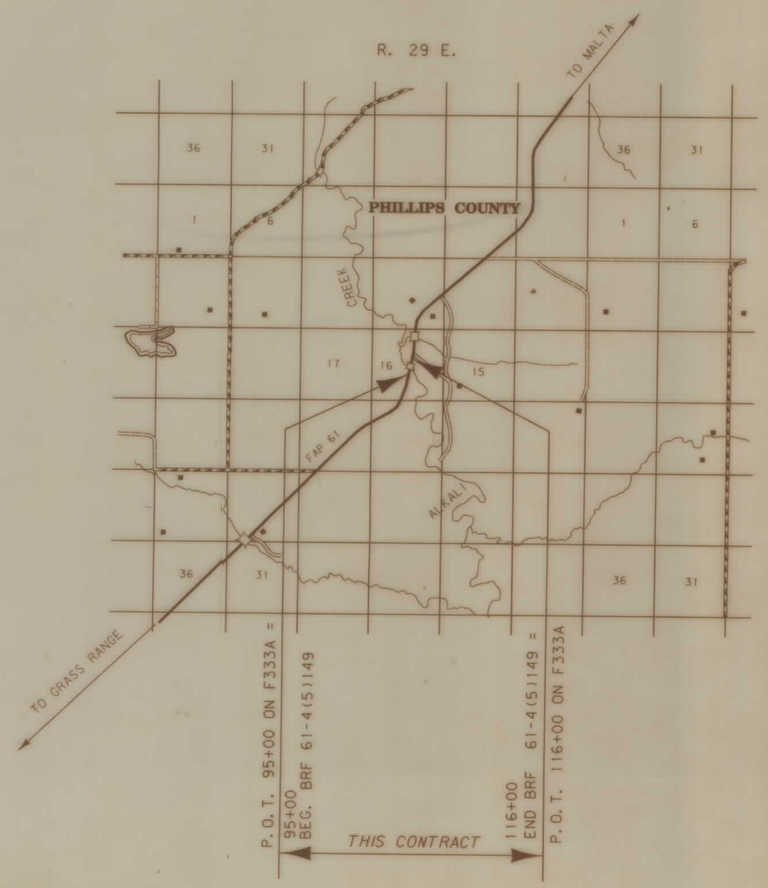

INDEX		
PARCEL NO.	OWNERSHIP	SHEET NO.
1	STATE OF MONTANA	2

ASSOCIATED PROJECT ID.

RELATED PROJECTS
333-A

FHWA/DOT APPROVAL 2-27-93

MAP REVISED

MONTANA DEPARTMENT OF TRANSPORTATION

RDROW

MONTANA CADD 04-MAR-1993 15:13 RDROW zgao: [32, 6]1144actl.row; 1

3	6	9
2	5	8
4		7

BRF 61-4(11)149 SHT 1 OF 2

ZGAO: [32, 6]1144ACTL.ROW

STATE	RIGHT OF WAY ID.	SHEET NO.	TOTAL SHEETS
MONTANA	BRF 61-4(11)149	2	2
PROJECT NUMBER 1144-011			

ALKALI CREEK BRIDGE
SOUTHWEST OF MALTA

OWNERSHIP

PARCEL	NAME	ADDRESS	TOTAL AREA	GROSS R/W AREA	EX. EASE. AREA	NET AREA	REMAINDER LBFT	REMAINDER RIGHT	CONST. PMT. AREA	EASE. AREA
1	STATE OF MONTANA			8.53 AC.	5.19 AC.	3.34 AC.			0.23 AC.	

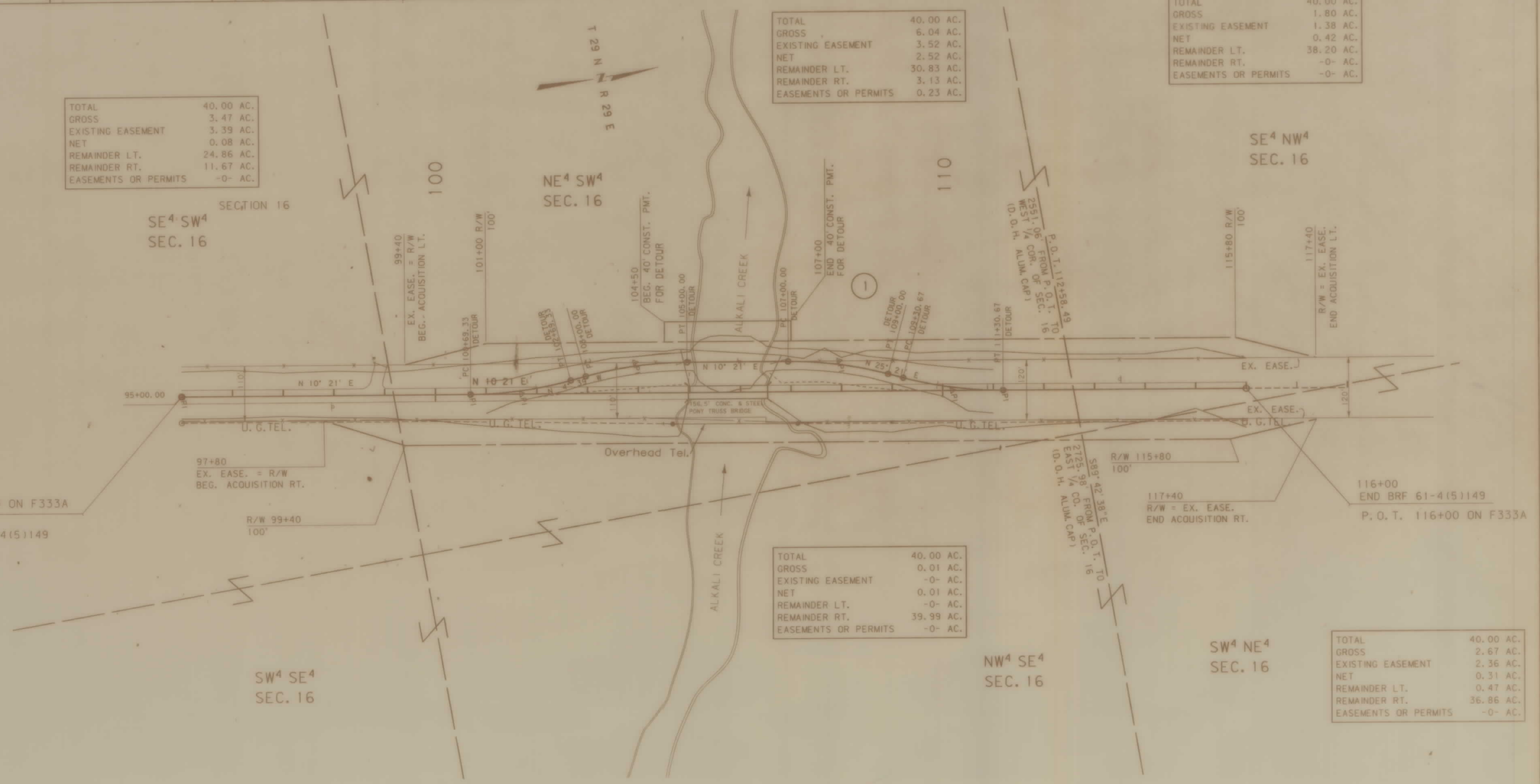

TOTAL	40.00 AC.
GROSS	3.47 AC.
EXISTING EASEMENT	3.39 AC.
NET	0.08 AC.
REMAINDER LT.	24.86 AC.
REMAINDER RT.	11.67 AC.
EASEMENTS OR PERMITS	-0- AC.

TOTAL	40.00 AC.
GROSS	6.04 AC.
EXISTING EASEMENT	3.52 AC.
NET	2.52 AC.
REMAINDER LT.	30.83 AC.
REMAINDER RT.	3.13 AC.
EASEMENTS OR PERMITS	0.23 AC.

TOTAL	40.00 AC.
GROSS	1.80 AC.
EXISTING EASEMENT	1.38 AC.
NET	0.42 AC.
REMAINDER LT.	38.20 AC.
REMAINDER RT.	-0- AC.
EASEMENTS OR PERMITS	-0- AC.

TOTAL	40.00 AC.
GROSS	0.01 AC.
EXISTING EASEMENT	-0- AC.
NET	0.01 AC.
REMAINDER LT.	-0- AC.
REMAINDER RT.	39.99 AC.
EASEMENTS OR PERMITS	-0- AC.

TOTAL	40.00 AC.
GROSS	2.67 AC.
EXISTING EASEMENT	2.36 AC.
NET	0.31 AC.
REMAINDER LT.	0.47 AC.
REMAINDER RT.	36.86 AC.
EASEMENTS OR PERMITS	-0- AC.

MONTANA DEPARTMENT OF TRANSPORTATION

RDROW

3	6	9
2	5	8
	4	7

MONTANA CADD
22-MAR-1993 13:49
RDROW
zgao1:[32,6]1144acp1.rdw;1

BACKSLOPE LIMITS INCLUDE ROUNDING
CONSTRUCTION LIMITS: CUT SECTION, TOE OF FILL, TOP OF CUT, DITCH BOTTOM

FHWA/DOT APPROVAL 2-27-93

MAP REVISED 3-22-93

STATE OF MONTANA
DEPARTMENT OF TRANSPORTATION
HIGHWAYS DIVISION
RIGHT OF WAY PLAN
PHILLIPS COUNTY
SCALE:
0 50' 100' 200' 300'

ZGAO1:[32,6]1144ACP1.RDW

BRF 61-4(11)149 SHT 2 OF 2