PLANS
NOT
TO
SCALE

FED. ROAD DIST. NO.	STATE	FED. AID PROJ. NO.	FISCAL YEAR	SHEET No.	TOTAL SHEETS
1	MONT.	64-A		1	3

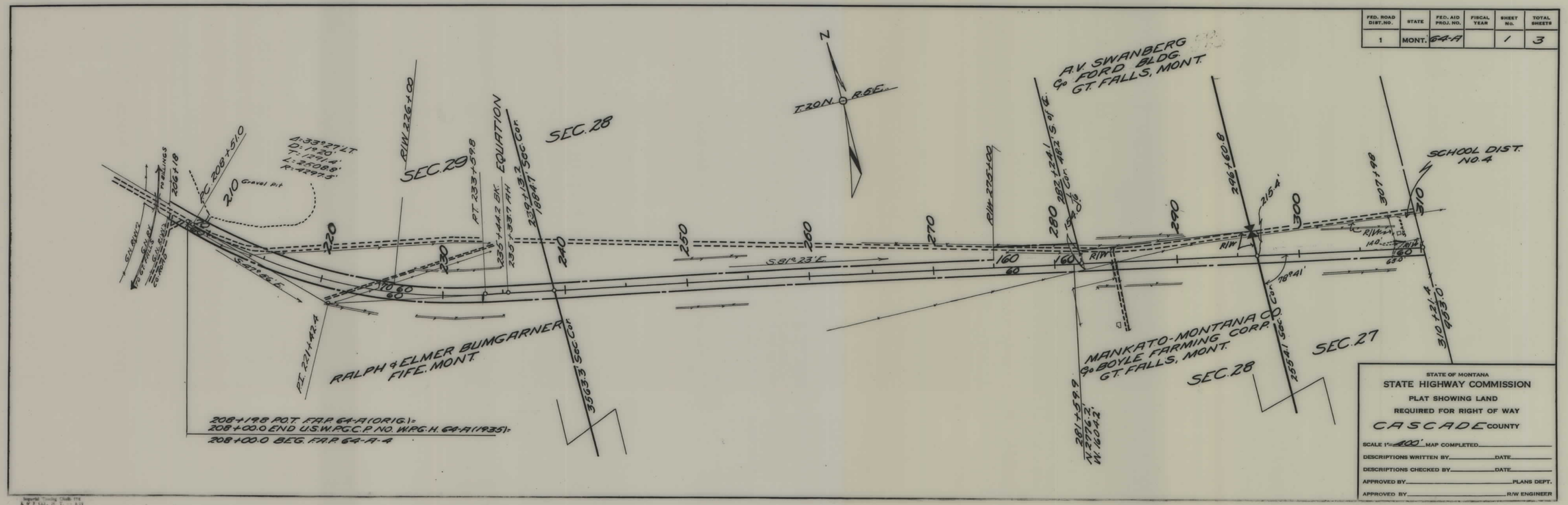

208+198 P.O.T. F.A.P. 64-A (ORIG.) =
208+00.0 END U.S.W.P.G.C.P. NO. W.P.G.H. 64-A (1935) =
208+00.0 BEG. F.A.P. 64-A-4

FAP 64A SHT 1 OF 3

FED. ROAD DIST. NO.	STATE	FED. AID PROJ. NO.	FISCAL YEAR	SHEET No.	TOTAL SHEETS
1	MONT.	64-A		2	3

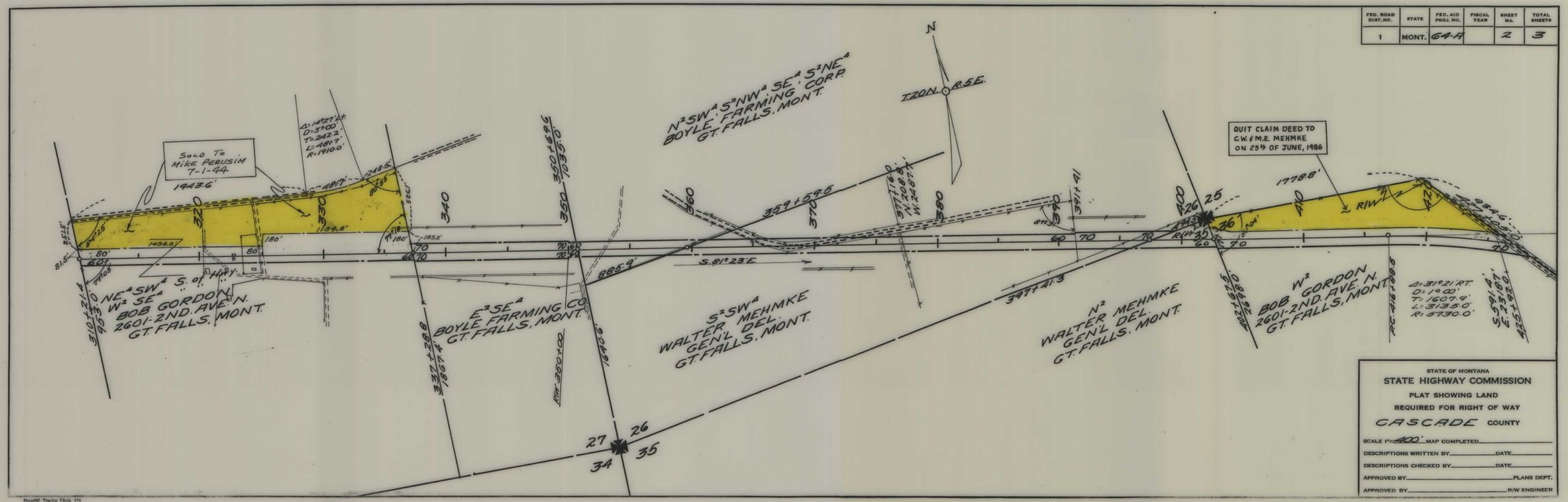

FAP 64A SHT 2 OF 3

FED. ROAD DIST. NO.	STATE	FED. AID PROJ. NO.	FISCAL YEAR	SHEET No.	TOTAL SHEETS
1	MONT.	64-A		3	3

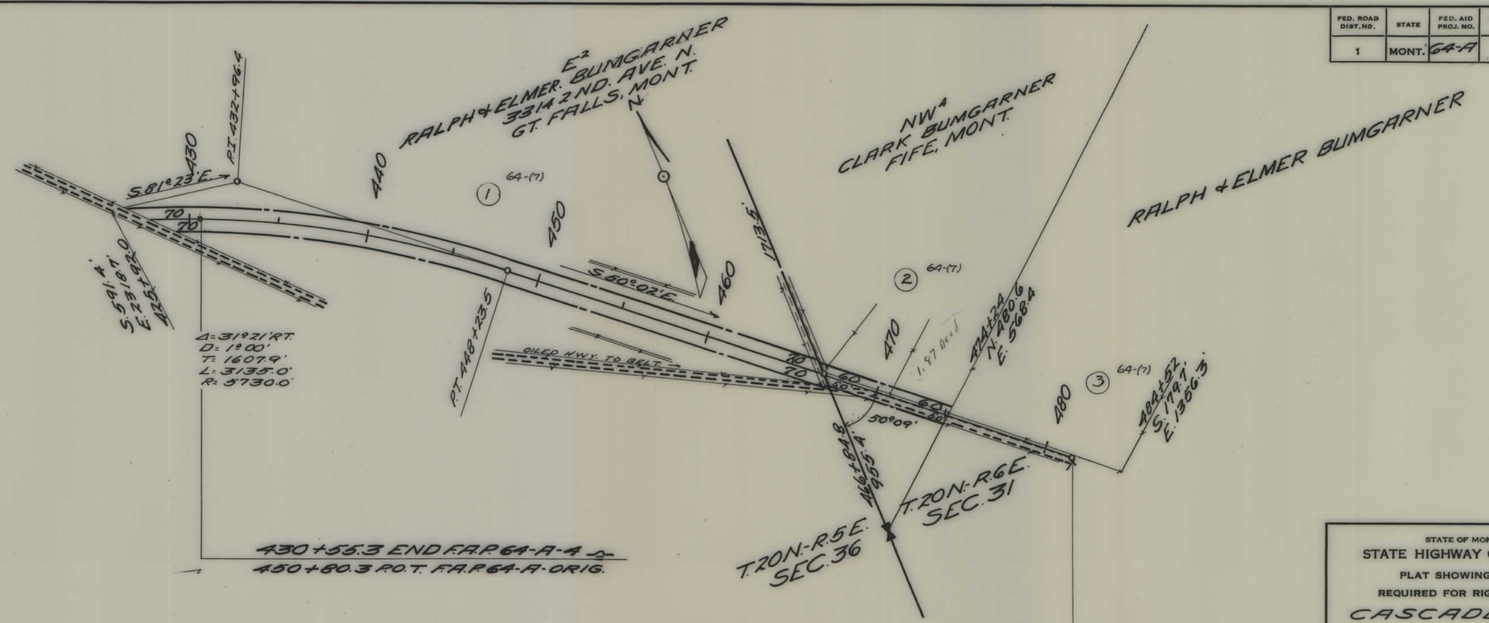

STATE OF MONTANA

STATE HIGHWAY COMMISSION

PLAT SHOWING LAND

REQUIRED FOR RIGHT OF WAY

CASCADE COUNTY

SCALE 1"=400' MAP COMPLETED _____

DESCRIPTIONS WRITTEN BY _____ DATE _____

DESCRIPTIONS CHECKED BY _____ DATE _____

APPROVED BY _____ PLANS DEPT.

APPROVED BY _____ R/W ENGINEER

FAP 64A SHT 3 OF 3