PLANS
NOT
TO
SCALE

FED. ROAD DIST. NO.	STATE	FED. AID PROJ. NO	FISCAL YEAR	SHEET NO.	TOTAL SHEETS
1	MONT.	66		1	5

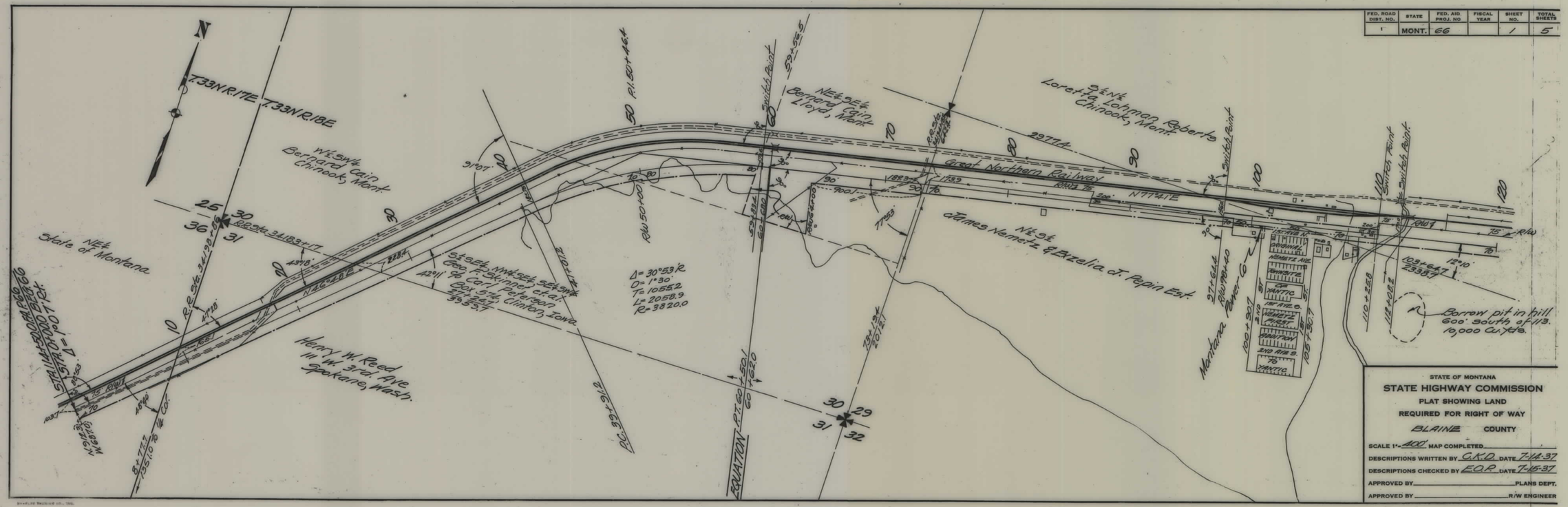

STATE OF MONTANA

STATE HIGHWAY COMMISSION

PLAT SHOWING LAND

REQUIRED FOR RIGHT OF WAY

BLAINE COUNTY

SCALE 1" = 100' MAP COMPLETED

DESCRIPTIONS WRITTEN BY C.K.D. DATE 7-14-37

DESCRIPTIONS CHECKED BY E.O.P. DATE 7-15-37

APPROVED BY _____ PLANS DEPT.

APPROVED BY _____ R/W ENGINEER

FAP 66 SHT 1 OF 5

4

FED. ROAD DIST. NO.	STATE	FED. AID PROJ. NO	FISCAL YEAR	SHEET NO.	TOTAL SHEETS
1	MONT.	66		2	5

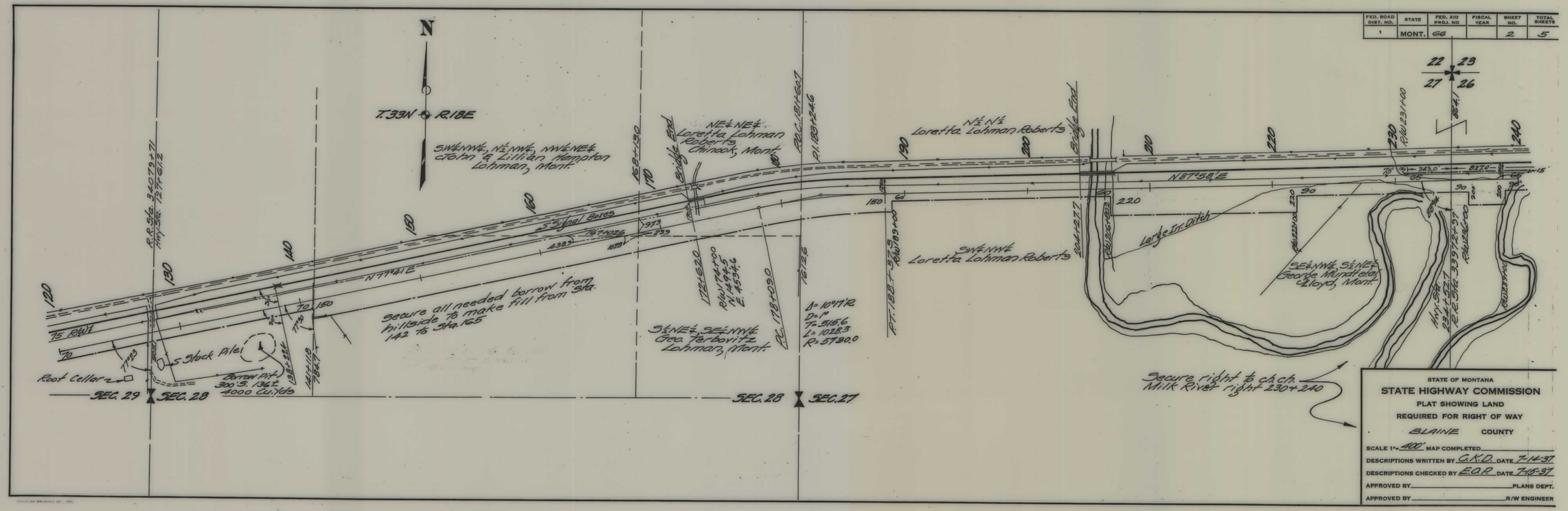

STATE OF MONTANA

STATE HIGHWAY COMMISSION

PLAT SHOWING LAND REQUIRED FOR RIGHT OF WAY

BLAINE COUNTY

SCALE 1" = 400' MAP COMPLETED _____

DESCRIPTIONS WRITTEN BY C.K.D. DATE 7-14-37

DESCRIPTIONS CHECKED BY E.O.R. DATE 7-15-37

APPROVED BY _____ PLANS DEPT.

APPROVED BY _____ R/W ENGINEER

FAP 66 SHT 2 OF 5

4

FED. ROAD DIST. NO.	STATE	FED. AID PROJ. NO	FISCAL YEAR	SHEET NO.	TOTAL SHEETS
1	MONT.	66		3	5

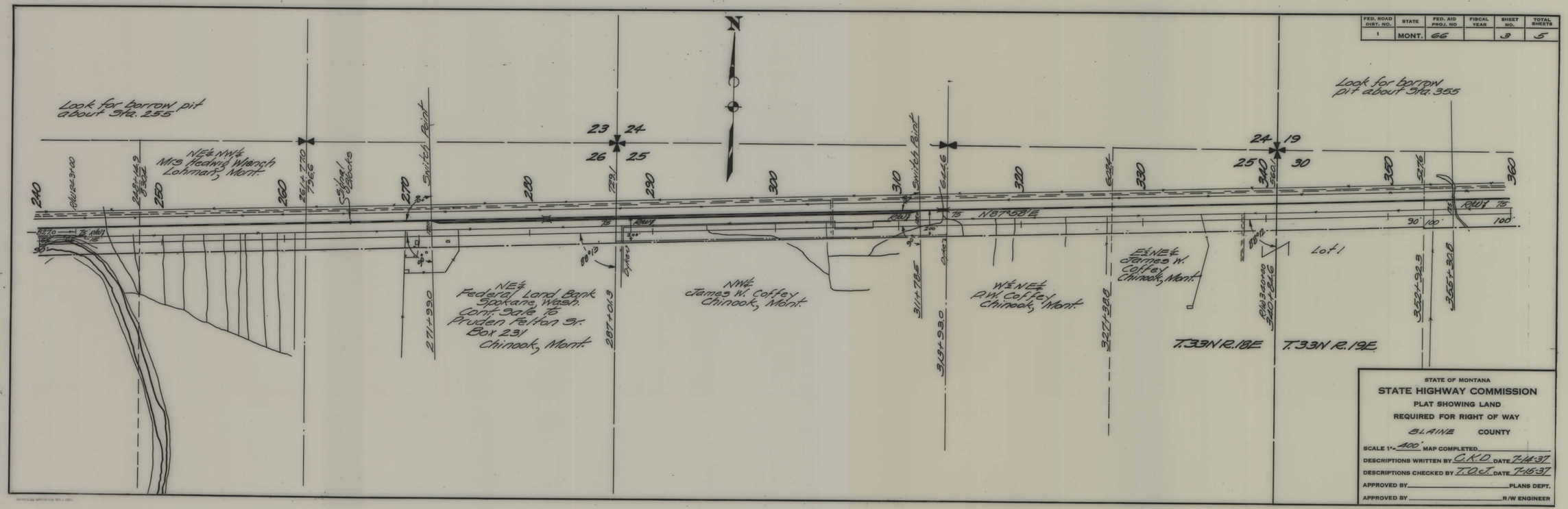

STATE OF MONTANA

STATE HIGHWAY COMMISSION

PLAT SHOWING LAND
REQUIRED FOR RIGHT OF WAY

BLAINE COUNTY

SCALE 1"= 400' MAP COMPLETED _____

DESCRIPTIONS WRITTEN BY C.K.D. DATE 7-14-37

DESCRIPTIONS CHECKED BY T.O.C. DATE 7-15-37

APPROVED BY _____ PLANS DEPT.

APPROVED BY _____ R/W ENGINEER

FAP 66 SHT 3 OF 5

4

FED. ROAD DIST. NO.	STATE	FED. AID PROJ. NO	FISCAL YEAR	SHEET NO.	TOTAL SHEETS
1	MONT.	66		4	5

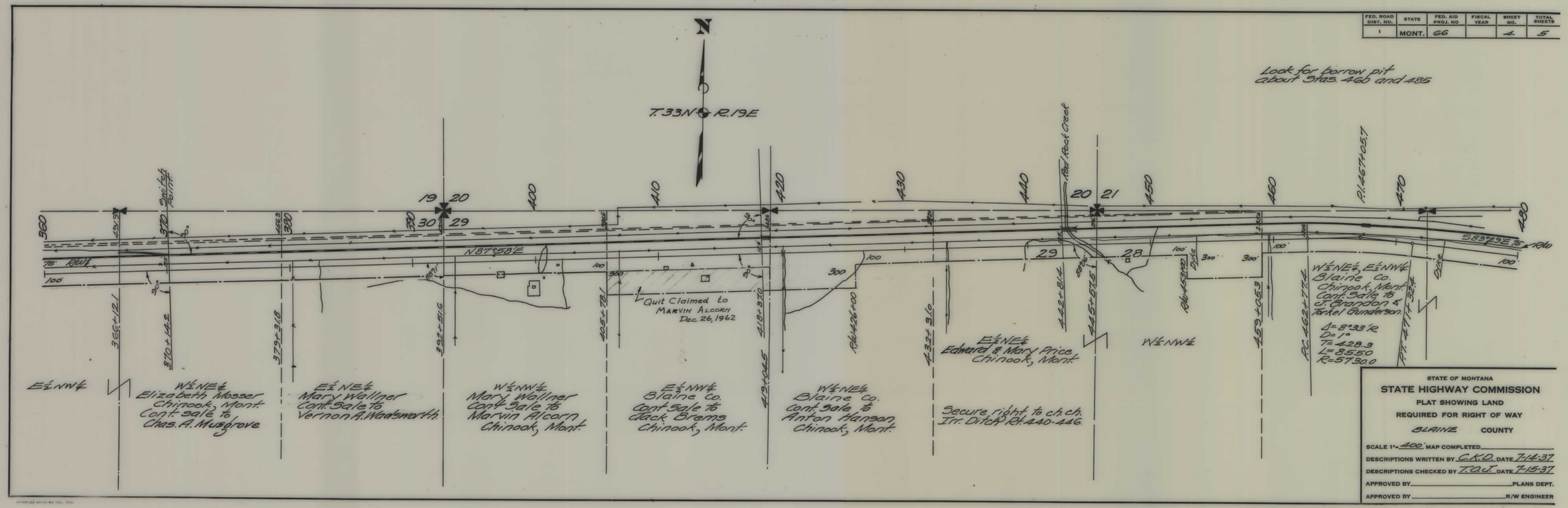

FAP 66 SHT 4 OF 5

5

FED. ROAD DIST. NO.	STATE	FED. AID PROJ. NO.	FISCAL YEAR	SHEET No.	TOTAL SHEETS
1	MONT.	66		5	5

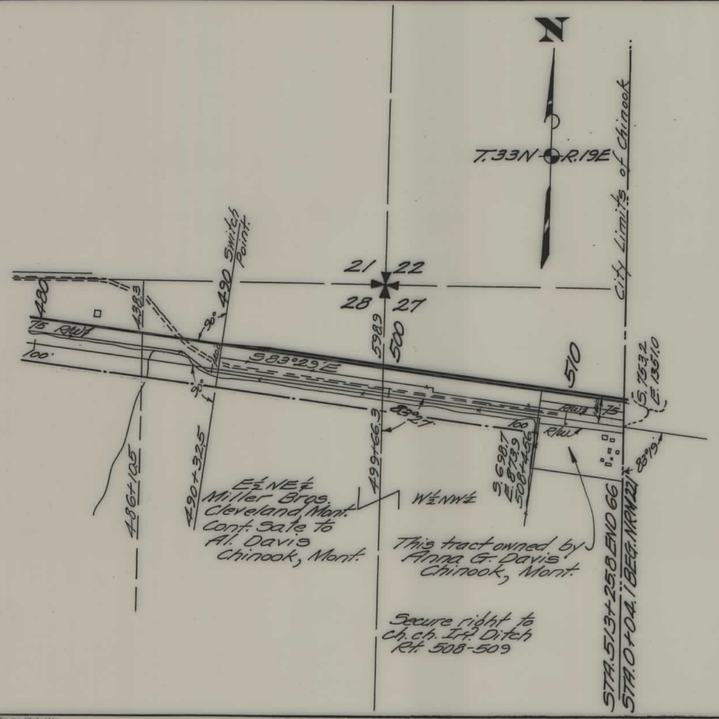

STATE OF MONTANA

STATE HIGHWAY COMMISSION

PLAT SHOWING LAND

REQUIRED FOR RIGHT OF WAY

BLAINE COUNTY

SCALE 1"= 400' MAP COMPLETED

DESCRIPTIONS WRITTEN BY C.K.D. DATE 7-14-37

DESCRIPTIONS CHECKED BY T.O.J. DATE 7-15-37

APPROVED BY _____ PLANS DEPT.

APPROVED BY _____ R/W ENGINEER

FAP 66 SHT 5 OF 5

4

Imperial Tracing Cloth 114
E. K. & E. CO., N. Y.