PLANS
NOT
TO
SCALE

STATE	PROJECT NO.	SHEET NO.	TOTAL SHEETS
MONT.	F 66-1(1)8	1	2

HAYS SLIDE

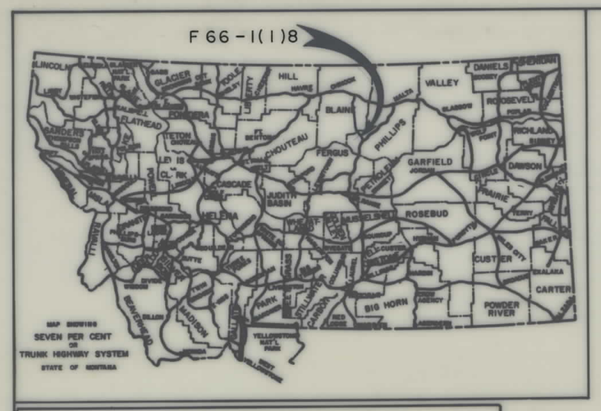

STATE OF MONTANA

DEPARTMENT OF HIGHWAYS

RIGHT OF WAY PLAN OF

FEDERAL AID PROJECT NO. F66-1(1)8 R/W F66-1(1)8 P.E.

HAYS SLIDE

PHILLIPS COUNTY

0.4 MILES

CONVENTIONAL SIGNS

- PROPOSED RIGHT OF WAY LINE
- EXISTING RIGHT OF WAY LINE
- RAILROAD RIGHT OF WAY LINE
- CENTERLINE (℄) OR PROJECTED LINE
- STK'D CENTERLINE
- OWNERSHIP BOUNDARY — P.L. — P.L.
- PRESENT TRAVELED WAY (P.T.W.)
- R/W LINE FENCED — EX. R/W
- CONSTRUCTION LIMITS — CUT — FILL
- FENCE LINE
- CONTROL OF ACCESS WITH FENCE
- LIMITED ACCESS
- EXISTING LIMITED ACCESS
- GATE IN FENCE
- CATTLE GUARD = 24'
- STATE & NATIONAL BORDER LINES
- CITY OR TOWN LIMITS LINE
- COUNTY LINE
- RESERVATION LINE
- TOWNSHIP & SECTION LINE
- 1/4 & 1/2 SECTION LINE
- SECTION CORNER — FOUND — UNFOUND
- 1/4 SECTION COR.
- 1/16 SECTION COR.
- CENTER OF SECTION
- TELEPHONE OR TELEGRAPH POLES IN PLACE
- POWER POLES IN PLACE
- TEL. OR TEL. OR POWER POLES TO BE MOVED
- NEW PIPES
- OLD PIPES IN PLACE
- OUTLET DITCH
- INLET DITCH
- DITCHES
- CHANNEL CHANGES
- BRIDGES
- RAILROADS
- PARCEL NUMBER — 7
- NEW APPROACH
- EXISTING APPROACH
- LIMITED ACCESS

N

SCALE: 1" = 5000'±

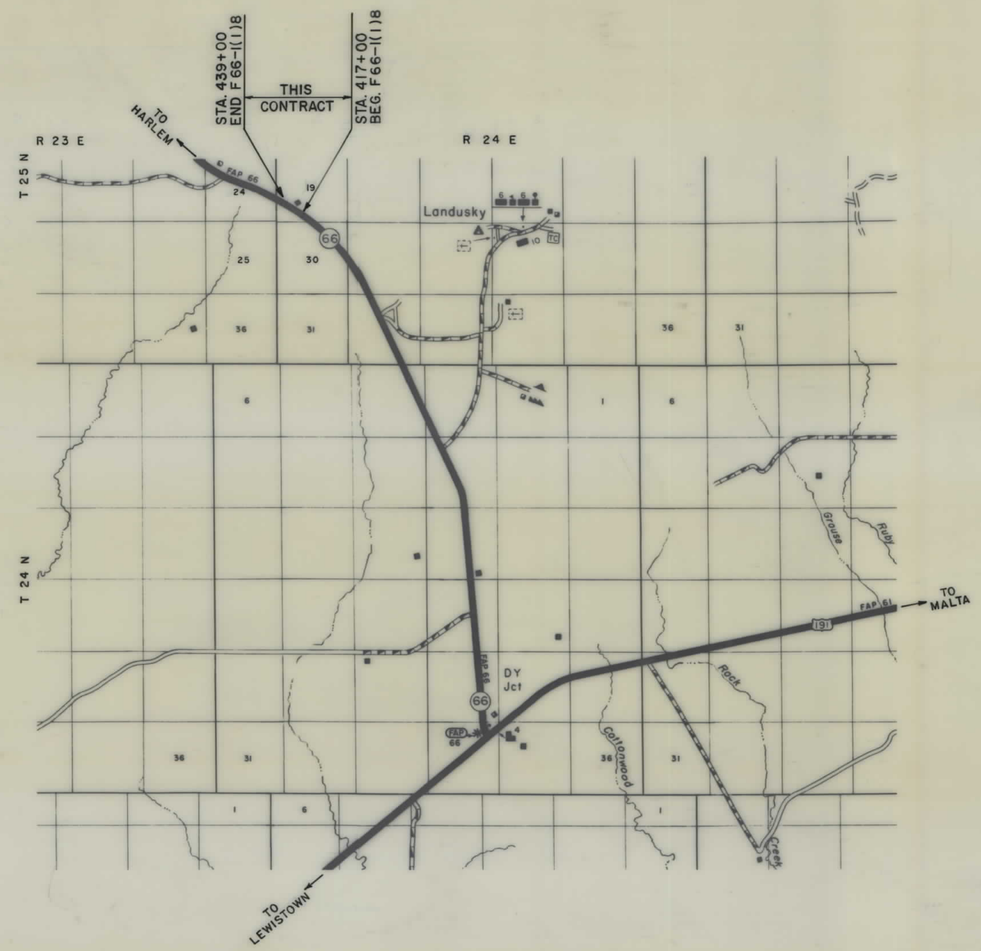

STATE APPROVED: 3-16-89

INDEX		
PARCEL NO.	OWNERSHIPS	SHEET NO.
1 & 2	RAYMOND S. & MARGARET WILLIAMS	2

RELATED PROJECTS

ASSOCIATED PROJECT AGREEMENT NUMBERS

STATE OF MONTANA
DEPARTMENT OF HIGHWAYS

APPROVED: March 6 1989

DIRECTOR OF HIGHWAYS
BY Stephen C. Kologi
CHIEF
PRECONSTRUCTION BUREAU

MONTANA STEPHEN C. KOLOGI 1241 E REGISTERED PROFESSIONAL ENGINEER

U.S. DEPARTMENT OF TRANSPORTATION
FEDERAL HIGHWAY ADMINISTRATION

APPROVED:

DIVISION ADMINISTRATOR — DATE

F66-1(1)8 SHT 1 OF 2

STATE	PROJECT NO.	SHEET NO.	TOTAL SHEETS
MONT.	F 66-1(1)8	2	2

HAYS SLIDE

OWNERSHIPS

PARCEL	NAME	ADDRESS	TOTAL AREA	GROSS R/W AREA	P.T.W. AREA	AREA TO BE ACQUIRED	REMAINDER LEFT	REMAINDER RIGHT	CONST. PMT. AREA	AREA
1	RAYMOND S. & MARGARET	LANDUSKY ROUTE		2.7G AC.		2.7G AC.				
	WILLIAMS	DODSON, MT 59524								
2	RAYMOND S. & MAGARET	LANDUSKY ROUTE							0.34 AC.	
	WILLIAMS	DODSON, MT. 59524								

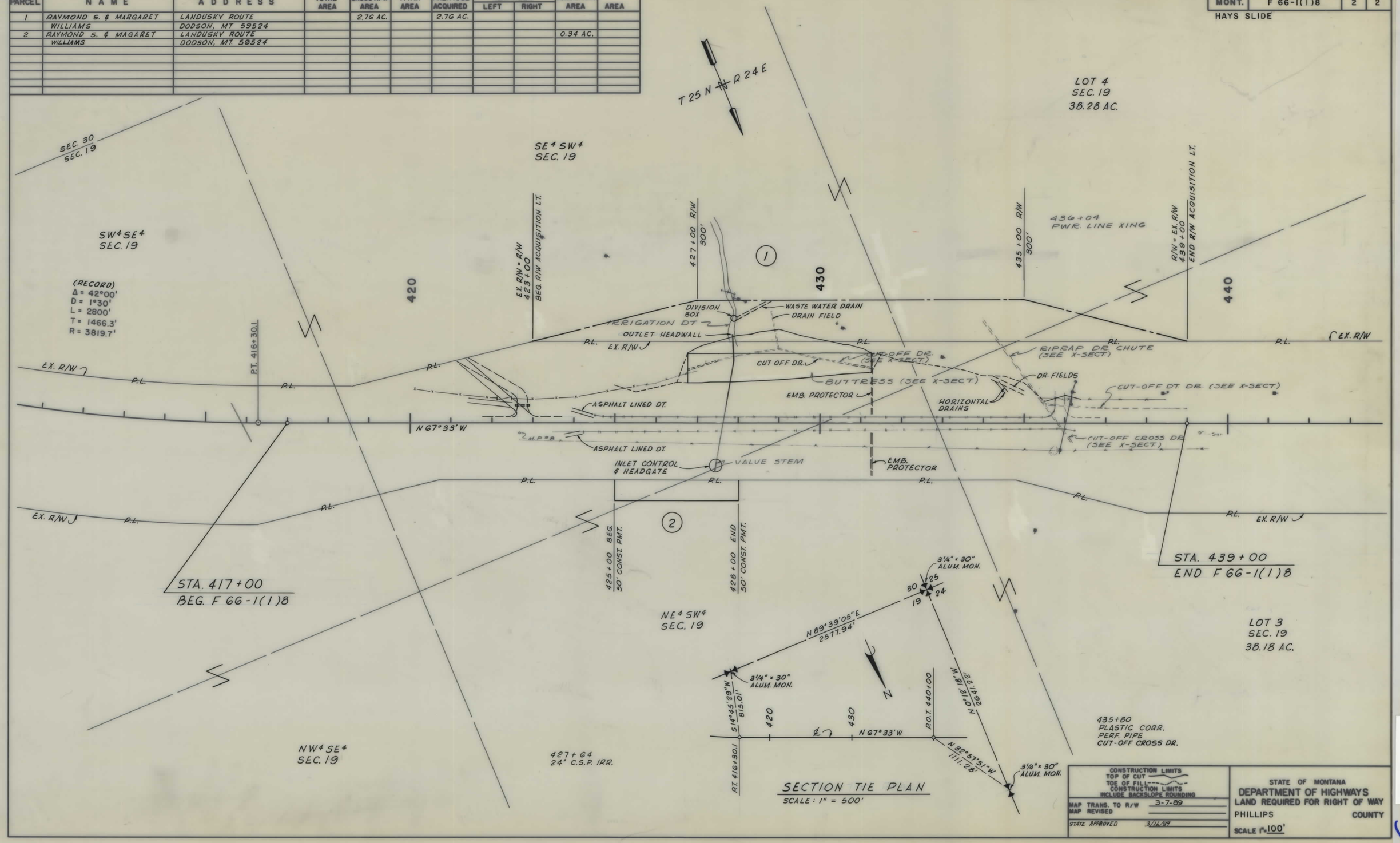

CONSTRUCTION LIMITS
TOP OF CUT
TOE OF FILL
CONSTRUCTION LIMITS INCLUDE BACKSLOPE ROUNDING

MAP TRANS. TO R/W 3-7-89
MAP REVISED
STATE APPROVED 3/16/89

STATE OF MONTANA
DEPARTMENT OF HIGHWAYS
LAND REQUIRED FOR RIGHT OF WAY
PHILLIPS COUNTY
SCALE 1" = 100'

F 66-1(1)8 SHT 2 OF 2