PLANS
NOT
TO
SCALE

FED. ROAD DIST. NO.	STATE OF MONTANA	FED. AID PROJECT NUMBERS		STATE	SHEET	TOTAL
		CONST. NO.	R/W NO.	NO.	NO.	SHEETS
8			RS-64(5)	3064-05	1	2

SHAWMUT - HEDGESVILLE

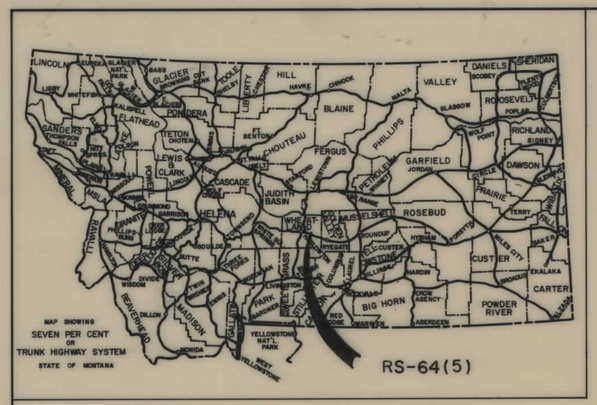

STATE OF MONTANA

DEPARTMENT OF HIGHWAYS

RIGHT OF WAY PLAN OF FEDERAL AID PROJECT NO. RS-64(5) R/W RS-64( ) CONST.

SHAWMUT-HEDGESVILLE

0.056 MILES

CONVENTIONAL SIGNS

- RIGHT OF WAY LINE
- CENTERLINE (℄) OR PROJECTED LINE
- STK'D. CENTERLINE
- PARCEL NUMBER
- OWNERSHIP BOUNDARY
- R/W USE EXISTING R/W LT. OR RT.
- PRESENT TRAVELED WAY (P.T.W.)
- R/W LINE FENCED
- RAILROAD R/W
- CONSTRUCTION LIMITS — CUT — FILL
- FENCE LINE
- CONTROL OF ACCESS WITH FENCE
- CONTROL OF ACCESS WITHOUT FENCE
- GATE IN FENCE
- CATTLE GUARD=24'
- STATE & NATIONAL BORDER LINES
- CITY OR TOWN LIMITS LINE
- COUNTY LINE
- RESERVATION LINE
- TOWNSHIP & SECTION LINE
- 1/2 SECTION LINE
- 1/4 SECTION LINE — FOUND — UNFOUND
- SECTION CORNER
- 1/4 SECTION COR.
- 1/16 SECTION COR.
- CENTER OF SECTION
- TELEPHONE OR TELEGRAPH POLES IN PLACE
- POWER POLES IN PLACE
- TEL. OR TEL. OR POWER POLES TO BE MOVED
- NEW PIPES
- OLD PIPES IN PLACE
- OUTLET DITCH
- INLET DITCH
- DITCHES
- CHANNEL CHANGES — CH. CHG.
- BRIDGE
- RAILROADS

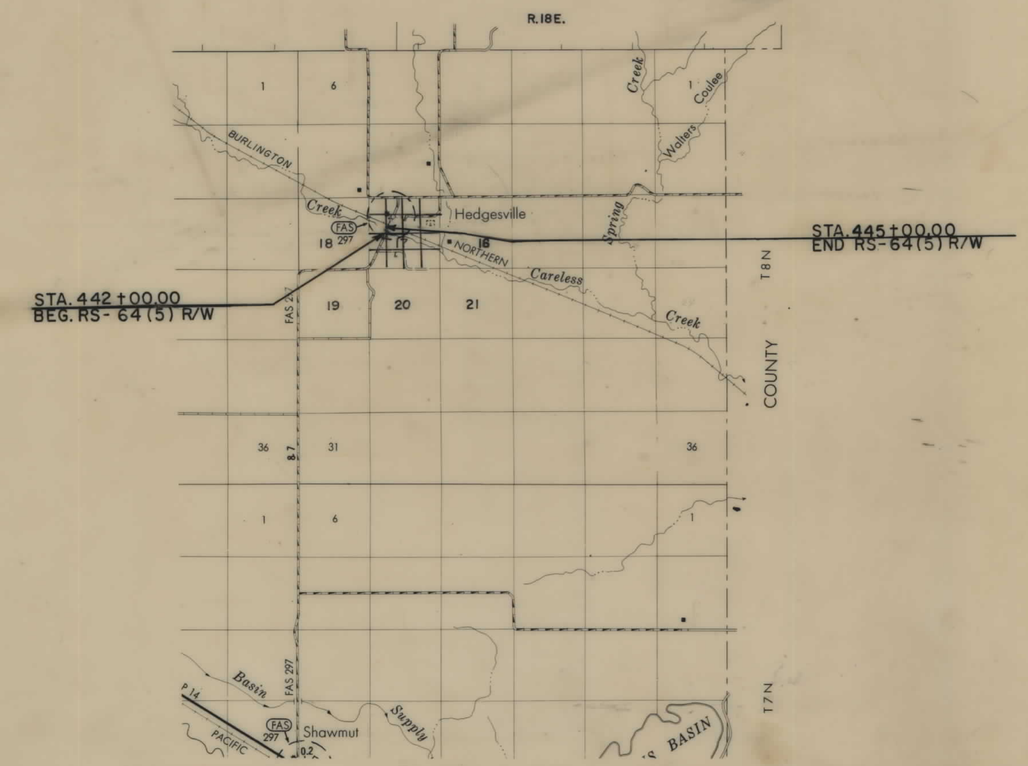

INDEX

PARCEL NO.	OWNERSHIPS	SHEET NO.
1	CHARLE W. & MARY MOSEMAN	2
2	CLARA A. LAUWERS	2

STATE OF MONTANA
DEPARTMENT OF HIGHWAYS

APPROVED: _____ 19 ____

H.J. ANDERSON
DIRECTOR OF HIGHWAYS
BY _____
ADMINISTRATOR
ENGINEERING DIVISION

MONTANA PROFESSIONAL REGISTERED ENGINEER & LAND SURVEYOR
JACK R. BECKERT
205 ES

U.S. DEPARTMENT OF TRANSPORTATION
FEDERAL HIGHWAY ADMINISTRATION

APPROVED:

_____ DIVISION ENGINEER _____ DATE

STATE AUTH. TO ACQ. 9-12-72

RS 64(5) SHT 1 OF 2

FED. ROAD DIST. NO.	STATE OF MONTANA	FED. AID PROJECT NUMBERS CONST. NO.	R/W NO.	STATE NO.	SHEET NO.	TOTAL SHEETS
8			RS-64 (5)	3064-05	2	2

OWNERSHIPS

PARCEL	NAME	ADDRESS	TOTAL AREA	GROSS R/W AREA	P. T. W. AREA	AREA TO BE ACQUIRED	REMAINDER LEFT	REMAINDER RIGHT	CONST. PERMIT AREA
1	CHARLES W. & MARY MOSEMAN	SHAWMUT, MONTANA							0.06 AC.
2	CLARA A. LAUWERS	625 YELLOWSTONES AVE. BILLINGS,							0.36 AC.

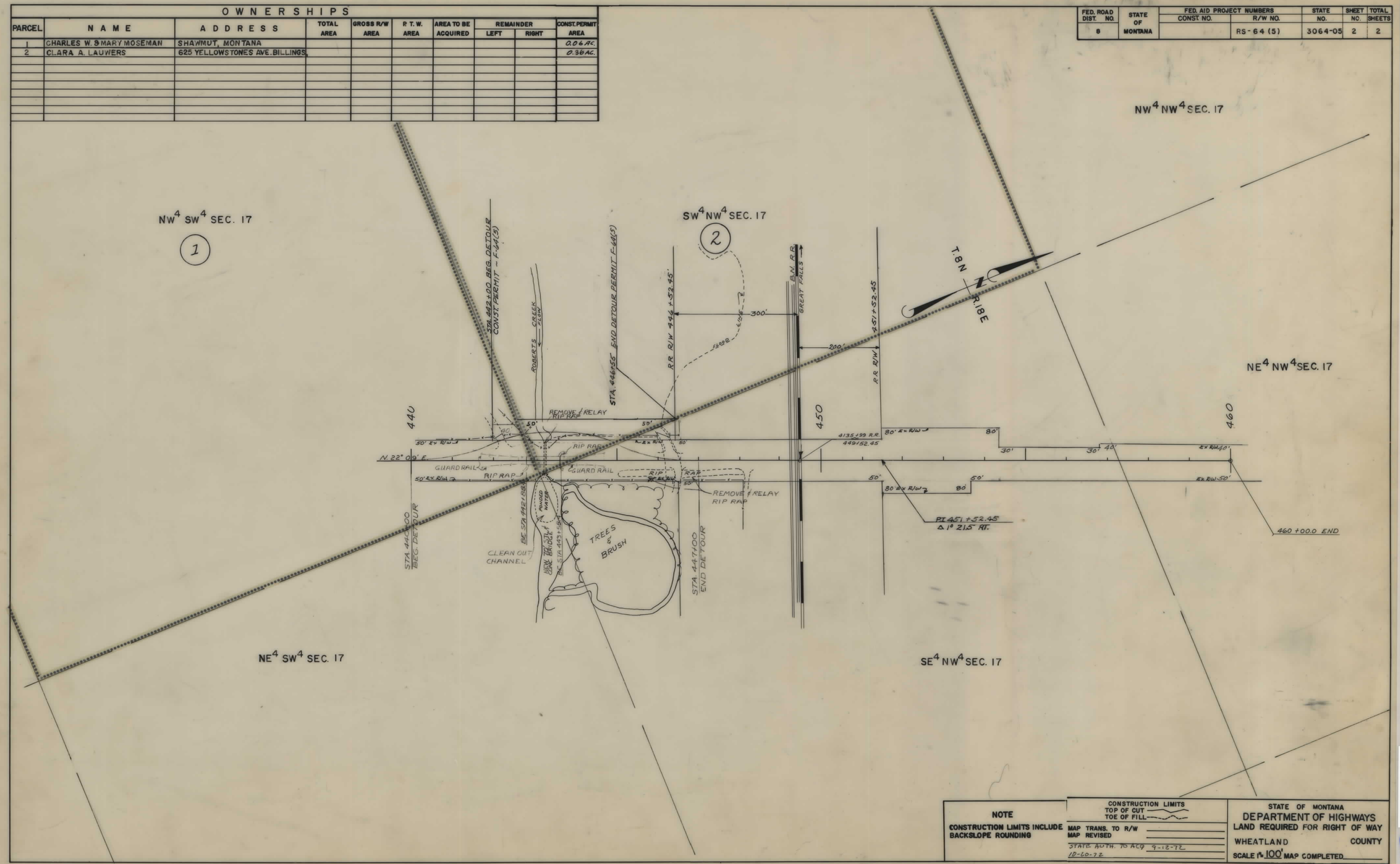

NOTE

CONSTRUCTION LIMITS INCLUDE BACKSLOPE ROUNDING

CONSTRUCTION LIMITS
TOP OF CUT
TOE OF FILL

MAP TRANS. TO R/W
MAP REVISED
STATE AUTH. TO ACQ 9-12-72
10-20-72

STATE OF MONTANA
DEPARTMENT OF HIGHWAYS
LAND REQUIRED FOR RIGHT OF WAY
WHEATLAND COUNTY
SCALE 1" = 100' MAP COMPLETED

RS 64(5) SHT 2 OF 2