PLANS
NOT
TO
SCALE

FED. ROAD DIST. NO	STATE	FED. AID PROJ. NO.	R/W NO.	SHEET NO.	TOTAL SHEETS
8	MONT.	S-63(2)	9063-02	1	5

Construction Contract Awarded Jan. 26, 1954

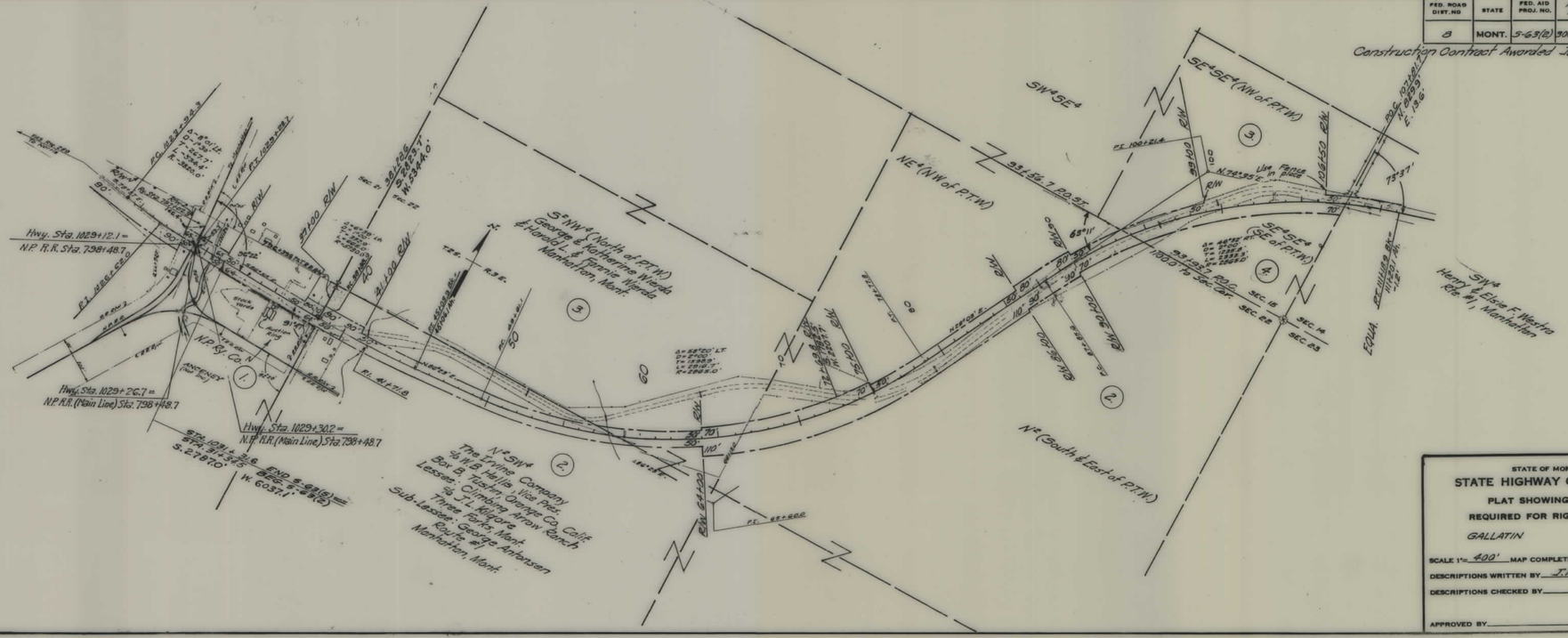

STATE OF MONTANA

STATE HIGHWAY COMMISSION

PLAT SHOWING LAND REQUIRED FOR RIGHT OF WAY

GALLATIN COUNTY

SCALE 1"= 400' MAP COMPLETED 9-17-53

DESCRIPTIONS WRITTEN BY J.R. DATE 9-17-53

DESCRIPTIONS CHECKED BY _____ DATE _____

APPROVED BY _____ R/W ENGINEER

S 63(2) SHT 1 OF 5

FED. ROAD DIST. NO	STATE	FED. AID PROJ. NO.	R/W No	SHEET No.	TOTAL SHEETS
8	MONT.	S-63(2)	3063-02	2	5

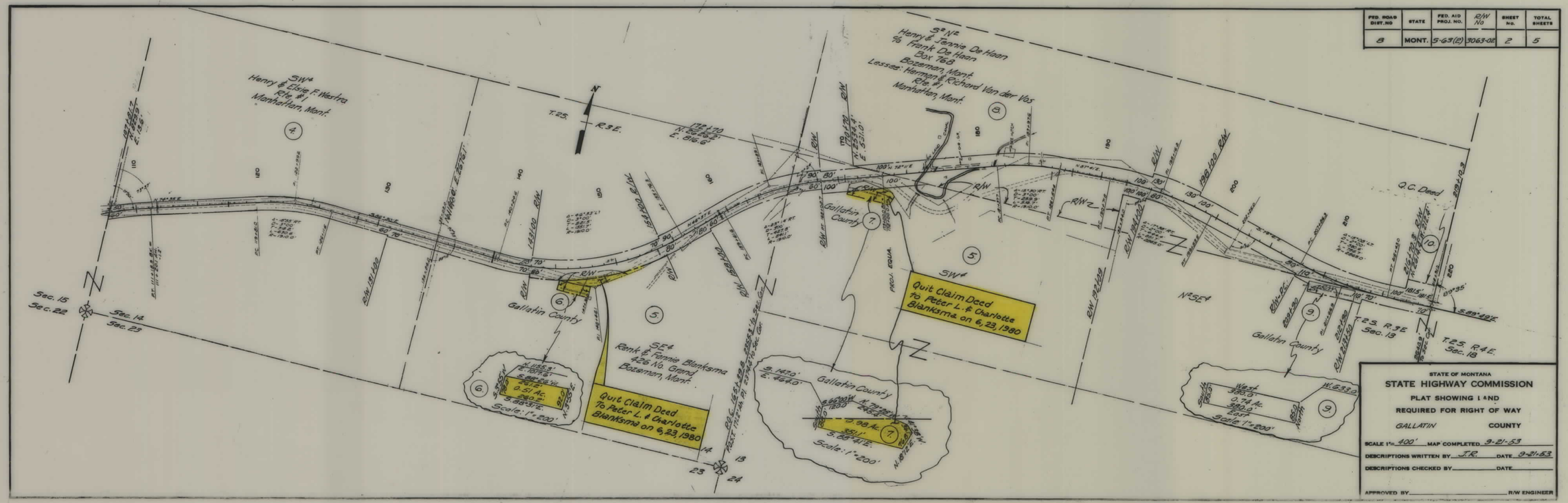

S 63(2) SHT 2 OF 5

FED. ROAD DIST. NO	STATE	FED. AID PROJ. NO.	R/W NO.	SHEET No.	TOTAL SHEETS
8	MONT.	S-63(2)	3063-02	3	5

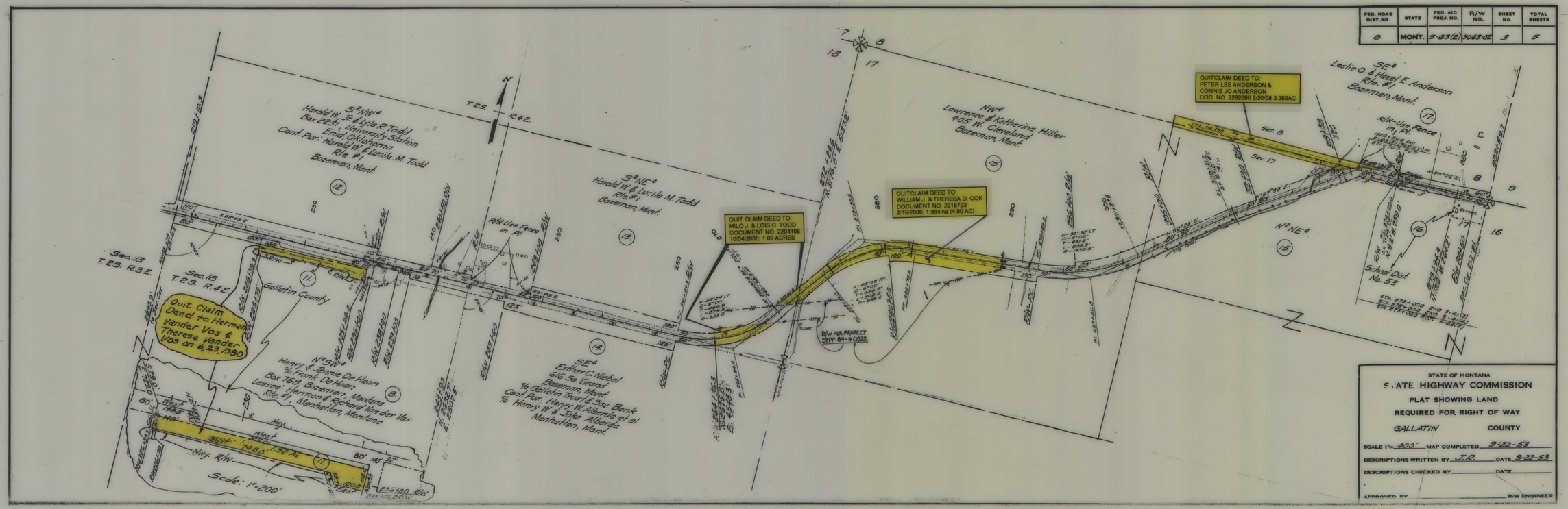

STATE OF MONTANA

STATE HIGHWAY COMMISSION

PLAT SHOWING LAND

REQUIRED FOR RIGHT OF WAY

GALLATIN COUNTY

SCALE 1"= 400' MAP COMPLETED 9-22-53

DESCRIPTIONS WRITTEN BY J.R. DATE 9-22-53

DESCRIPTIONS CHECKED BY _____ DATE _____

APPROVED BY _____ R/W ENGINEER

S 63(2) SHT 3 OF 5

FED. ROAD DIST. NO	STATE	FED. AID PROJ. NO.	R/W No.	SHEET No.	TOTAL SHEETS
8	MONT.	S-63(2)	3063-02	4	5

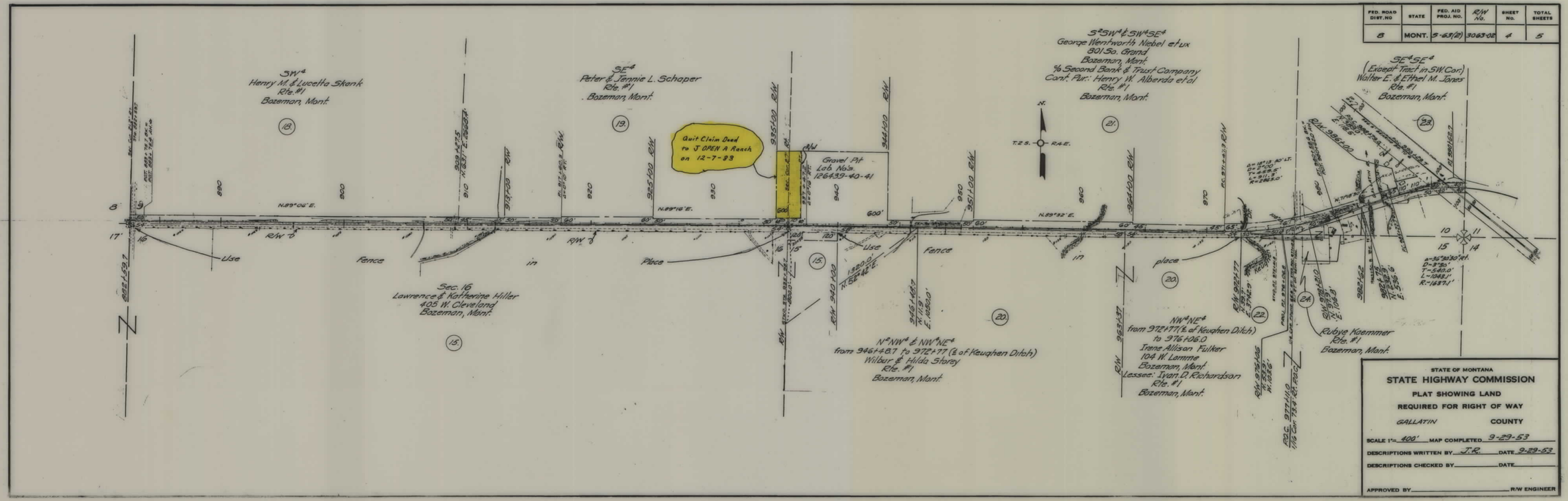

S 63(2) SHT 4 OF 5

FED. ROAD DIST. NO	STATE	FED. AID PROJ. NO.	R/W NO.	SHEET No.	TOTAL SHEETS
8	MONT.	S-63(2)	9063-02	5	5

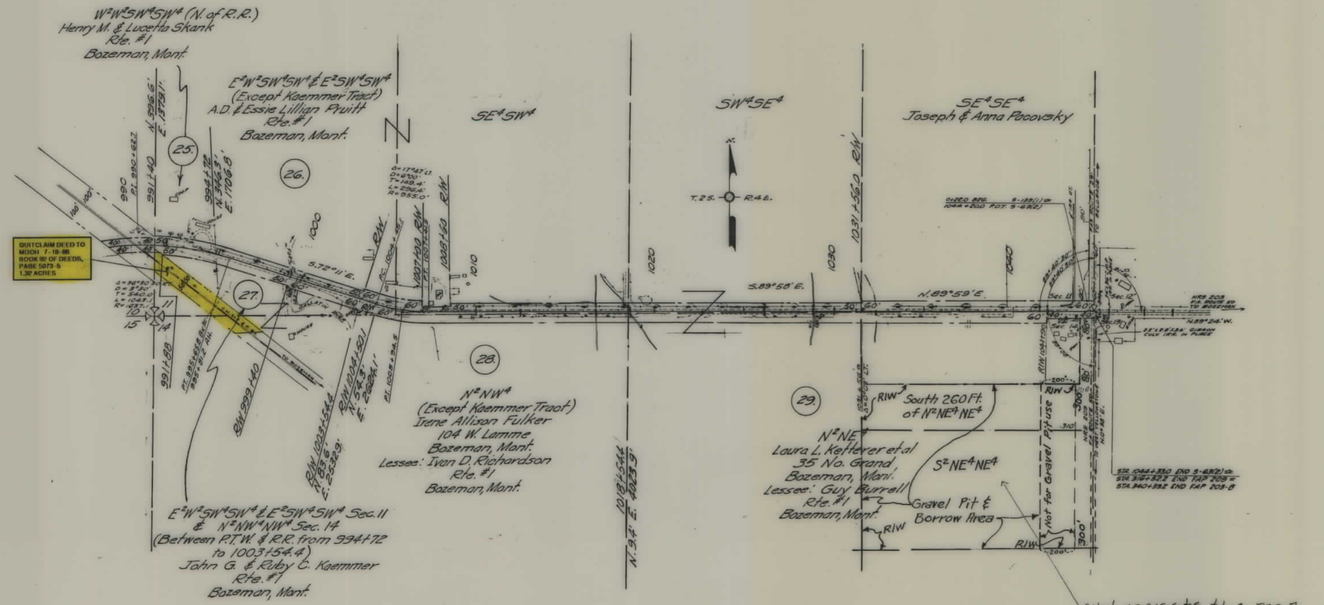

STATE OF MONTANA

STATE HIGHWAY COMMISSION

PLAT SHOWING LAND REQUIRED FOR RIGHT OF WAY

GALLATIN COUNTY

SCALE 1"= 400' MAP COMPLETED 10-5-53

DESCRIPTIONS WRITTEN BY J.R. DATE 10-5-53

DESCRIPTIONS CHECKED BY _____ DATE _____

APPROVED BY _____ R/W ENGINEER

S 63(2) SHT 5 OF 5