PLANS

NOT

TO

SCALE

FED. ROAD DIST. NO.	STATE OF MONTANA	FED. AID PROJECT NUMBERS CONST. NO.	R/W NO.	STATE NO.	SHEET NO.	TOTAL SHEETS
8			S-72(4)	3072-04	1	8

HELENA - YORK

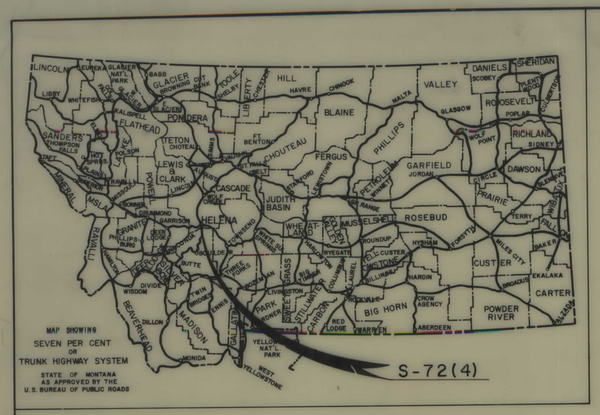

STATE OF MONTANA

STATE HIGHWAY COMMISSION

RIGHT OF WAY PLAN OF FEDERAL AID PROJECT NO. S-72(4) R/W S-72( ) CONST.

HELENA - YORK

LENGTH 6.862 MILES

INDEX

PARCEL NO.	OWNERSHIPS	SHEET NO.
1	B.H. & EDNA C. LICHTWARDT	2
2-17-23-25	MONTANA POWER CO.	2-6-7-8
3	RALPH L. & MYRTLE L. WEGNER	2-3
4	U.S.A.	2-3
5	ROBERT S. & LOLA MAE SIMPSON	3-4
6	JOHN L. MILLER	4
7	LOUIS E. & MAYME S. NELSON	4-5
8	HAROLD P. & EDITH J. FRANKS	5
9	TOM & AGNES MISKOVICH	5
10	HARRY & VIOLA R. AMUNDSON	5-6
11	BERNICE L. GARBER	6
12-14	CHARLES N. & SHIRLEY C. OLSON	6
13	RODGER M. & SHEILA M. NORDAHL	6
18 & 22	PAUL T. & ETHELYN T. KELLER	6-7-8
16	GLENN L. & CLAUDIA HOAGLUND	6
19-21	LOIS L. (KEIL) TILLOTSON 1/2 INT., & LARRY R. JOHNSON 1/2 INT.	6-7
7.1	LOUIS E. & MAYME S. NELSON (CONT. PUR. HAROLD L. & DORIS SHEPHERD)	4-5
15	LAZY BH RANCH CO; INC.	6
24	LAZY BH RANCH CO; INC.	7 & 8
26	LOIS (KEIL) TILLOTSON, 1/2 INT. & LARRY R. JOHNSON, 1/2 INT.	6
20	LOIS (KEIL) TILLOTSON	6
1E	U.S. BUREAU OF RECLAMATION	2
27	DORIS R. GIBSON	6

CONVENTIONAL SIGNS

RIGHT OF WAY LINE
CENTERLINE (℄) OR PROJECTED LINE
STK'D. CENTERLINE
PARCEL NUMBER
OWNERSHIP BOUNDARY
R/W USE EXISTING R/W LT. OR RT.
PRESENT TRAVELED WAY (P.T.W.)
R/W LINE FENCED
RAILROAD R/W
CONSTRUCTION LIMITS CUT FILL
FENCE LINE
CONTROL OF ACCESS WITH FENCE
CONTROL OF ACCESS WITHOUT FENCE
GATE IN FENCE
CATTLE GUARD=24'
STATE & NATIONAL BORDER LINES
CITY OR TOWN LIMITS LINE
COUNTY LINE
RESERVATION LINE
TOWNSHIP & SECTION LINE
1/2 SECTION LINE
1/4 SECTION LINE
SECTION CORNER FOUND UNFOUND
1/4 SECTION COR.
1/16 SECTION COR.
CENTER OF SECTION
TELEPHONE OR TELEGRAPH POLES IN PLACE
POWER POLES IN PLACE
TEL. OR TEL. OR POWER POLES TO BE MOVED
NEW PIPES
OLD PIPES IN PLACE
OUTLET DITCH
INLET DITCH
DITCHES
CHANNEL CHANGES CH. CH.
BRIDGE
RAILROADS

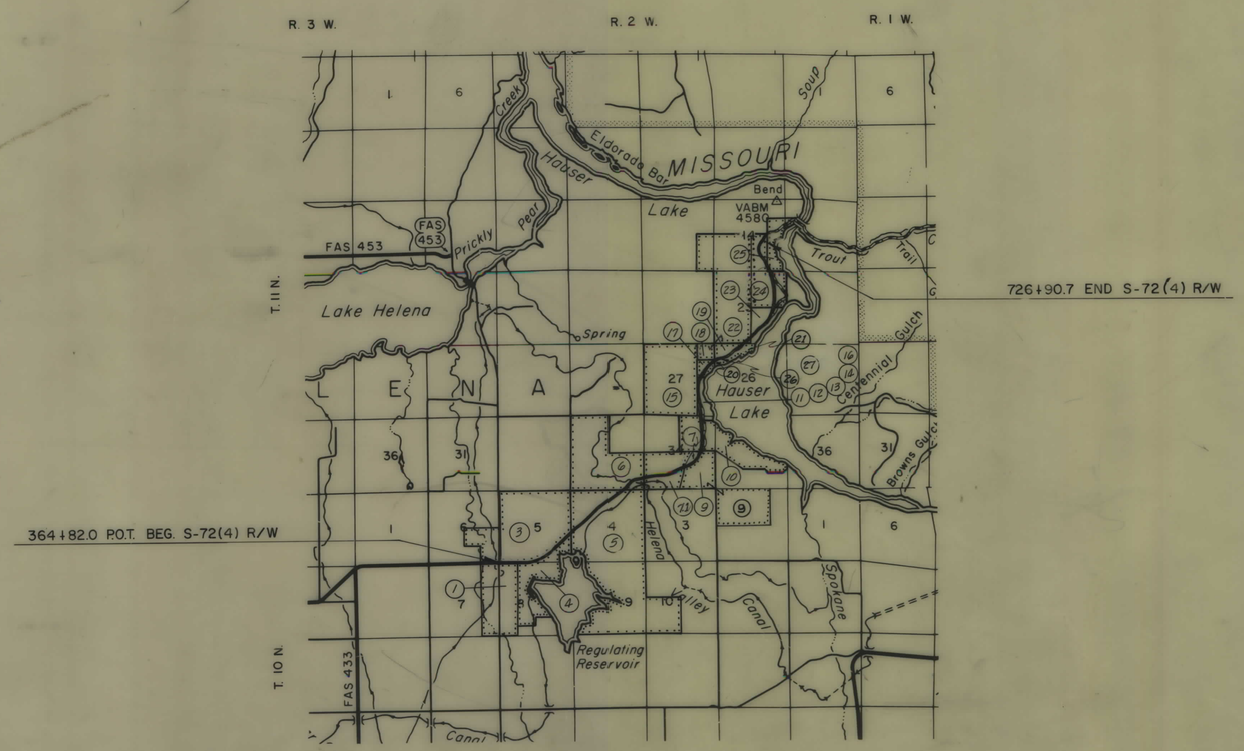

STATE HIGHWAY COMMISSION OF MONTANA

APPROVED:

May-17 1968

Lewis M. Chittim
STATE HIGHWAY ENGINEER

STATE OF MONTANA REGISTERED No. 174ES LEWIS M. CHITTIM CIVIL ENGINEER AND LAND SURVEYOR

U.S. DEPARTMENT OF TRANSPORTATION
FEDERAL HIGHWAY ADMINISTRATION
BUREAU OF PUBLIC ROADS

APPROVED:

DIVISION ENGINEER DATE

10-8-68
10-7-68
9-9-68
8-28-68
8-7-68
5-17-68

S 72(4) SHT 1 OF 8

FED. ROAD DIST. NO.	STATE OF MONTANA	FED. AID PROJECT NUMBERS CONST NO.	R/W NO.	STATE NO.	SHEET NO.	TOTAL SHEETS
8			S - 72(4)	3072-04	2	8

OWNERSHIPS

PARCEL	NAME	ADDRESS	TOTAL AREA	GROSS R/W AREA	P. T. W. AREA	AREA TO BE ACQUIRED	REMAINDER LEFT	REMAINDER RIGHT	PERMITS
1	B.H. & EDNA C. LICHTWARDT	RTE. 1, HELENA, MONT.	340.00	3.26	2.21	1.05		336.74	0.14
2	MONTANA POWER CO.	40 E. BROADWAY, BUTTE, MONT.	3.06	0.16	0.12	0.04	2.90		
3	RALPH L. & MYRTIE L. WEGNER	2209 E. 6TH, HELENA	676.00	13.82	7.38	8.44	660.18		0.06
4	U.S.A.	WASHINGTON, D.C.	280.00	5.66	0.92	4.74		274.32	0.06
1E	U.S. BUREAU OF RECLAMATION	FOR PERPETUATION OF DITCH ONLY.							

CONSTRUCTION LIMITS TOP OF CUT / TOE OF FILL	STATE OF MONTANA STATE HIGHWAY COMMISSION LAND REQUIRED FOR RIGHT OF WAY
MAP TRANS. TO R/W	LEWIS & CLARK COUNTY
MAP REVISED	
STATE APPROVAL 5-17-68, 10-7-68	SCALE 1" = 200' MAP COMPLETED

S 72(4) SHT 2 OF 8

FED. ROAD DIST. NO.	STATE OF MONTANA	FED. AID PROJECT NUMBERS CONST. NO.	R/W NO.	STATE NO.	SHEET NO.	TOTAL SHEETS
8			S-72(4)	3072-04	3	8

OWNERSHIPS

PARCEL	NAME	ADDRESS	TOTAL AREA	GROSS R/W AREA	P. T. W. AREA	AREA TO BE ACQUIRED	REMAINDER LEFT	REMAINDER RIGHT	PERMITS
3	RALPH L. & MYRTLE L. WEGNER	2204 E. 6TH, HELENA	676.00	15.82	7.38	8.44	660.18		0.06
4	U.S.A.	WASHINGTON, D.C.	280.00	5.66	0.92	4.74		274.34	0.06
5	ROBERT S. & LOLA MAE SIMPSON	RTE. A, HELENA	1085.00	17.76	6.90	10.86	121.75	905.49	

CONSTRUCTION LIMITS
TOP OF CUT
TOE OF FILL

MAP TRANS. TO R/W
MAP REVISED

STATE APPROVAL 5-17-68

STATE OF MONTANA
STATE HIGHWAY COMMISSION
LAND REQUIRED FOR RIGHT OF WAY
LEWIS & CLARK COUNTY
SCALE 1" = 200' MAP COMPLETED

S 72(4) SHT 3 OF 8

FED. ROAD DIST. NO.	STATE OF MONTANA	FED. AID PROJECT NUMBERS CONST. NO.	R/W NO.	STATE NO.	SHEET NO.	TOTAL SHEETS
8			S-72(4)	3072-04	4	8

OWNERSHIPS

PARCEL	NAME	ADDRESS	TOTAL AREA	GROSS R/W AREA	P. T. W. AREA	AREA TO BE ACQUIRED	REMAINDER LEFT	REMAINDER RIGHT	PERMIT OR EASEMENT
5	ROBERT S. & LOLA MAE SIMPSON	RTE. A, HELENA, MONT.	1045.00	17.76	6.90	10.86	121.75	905.49	
6	JOHN L. MILLER	1662 PHOENIX AVE, HELENA	480.00	7.13	2.43	4.70	459.28	13.59	
7.1	LOUIS E. & MAYME S. NELSON,	YORK RTE., HELENA	192.40	12.66	6.03	6.63	117.29	62.45	0.83 ac.
	(CON. PUR. H.L. & DORIS SHEPHERD)	" " , "							

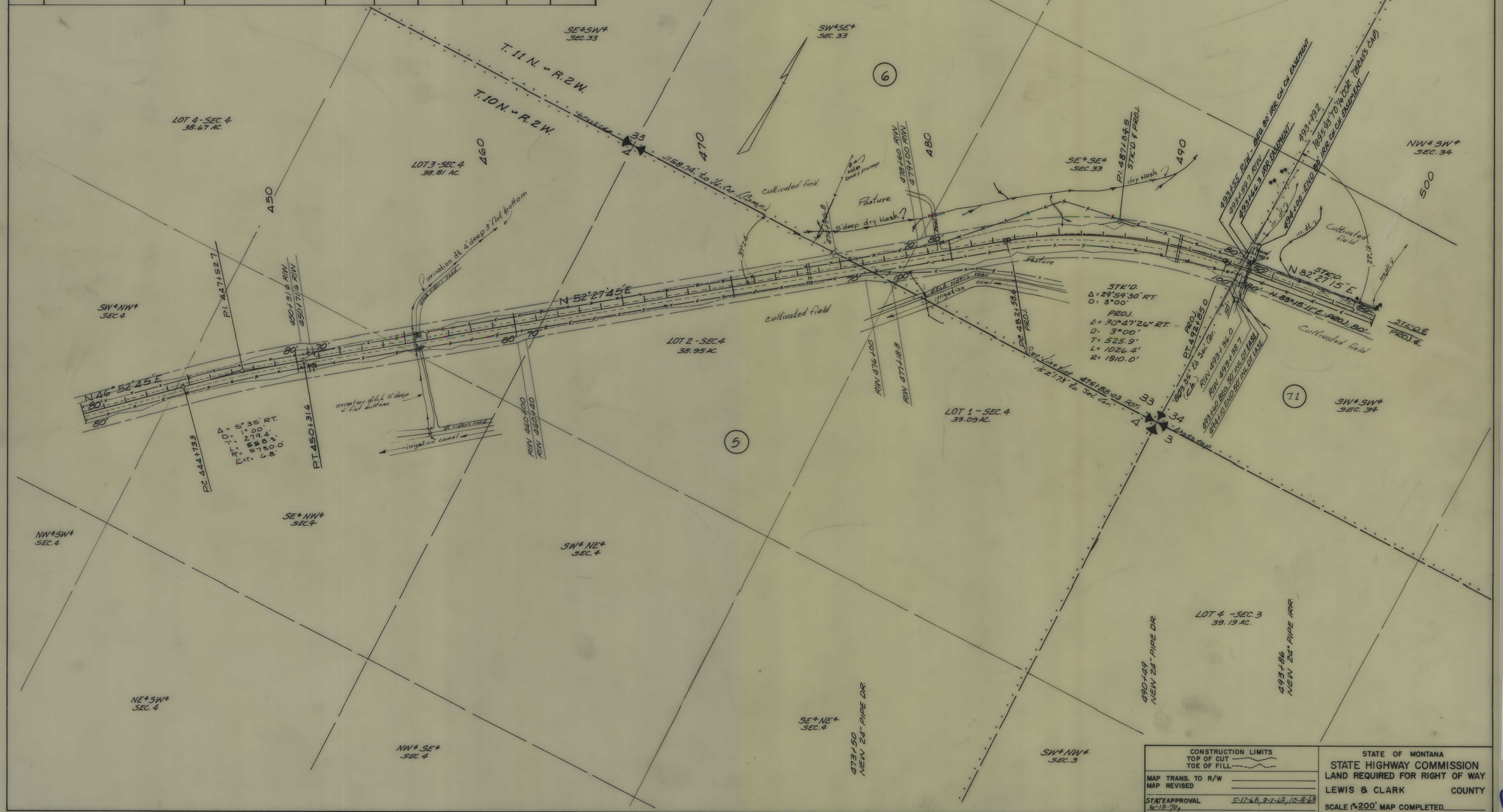

CONSTRUCTION LIMITS	STATE OF MONTANA
TOP OF CUT ———	STATE HIGHWAY COMMISSION
TOE OF FILL - - - -	LAND REQUIRED FOR RIGHT OF WAY
MAP TRANS. TO R/W	LEWIS & CLARK COUNTY
MAP REVISED	
STATE APPROVAL 5-17-68, 8-2-68, 10-8-68, 6-18-70	SCALE 1" = 200' MAP COMPLETED

S 72(4) SHT 4 OF 8

FED. ROAD DIST. NO.	STATE OF MONTANA	FED. AID PROJECT NUMBERS CONST. NO.	R/W NO.	STATE NO.	SHEET NO.	TOTAL SHEETS
8			S-72(4)	3072-04	5	8

OWNERSHIPS

PARCEL	NAME	ADDRESS	TOTAL AREA	GROSS R/W AREA	P. T. W. AREA	AREA TO BE ACQUIRED	REMAINDER LEFT	REMAINDER RIGHT	PERMITS OR EASEMENTS
* 7.1	LOUIS E. & MAYME S. NELSON	YORK RTE., HELENA	192.4	12.66	6.03	6.63	117.29	62.45	0.83
8	HAROLD P. & EDITH J. FRANKS	HELENA	2.00	0.48		0.48		1.52	0.08
⊕ 9	TOM & AGNES MISKOVICH	NELSON RTE., HELENA	363.50	3.58	0.77	2.81	0.89	359.03	0.31
10	HARRY & VIOLA R. AMUNDSON	811 8TH, HELENA	217.93	11.07	2.58	8.49	102.25	221.64	0.27
7	LOUIS E. & MAYME S. NELSON	YORK RTE., " .	7.6						0.08

* (CON. PUR. HAROLD L. & DORIS SHEPHERD), YORK RTE. HELENA.
⊕ (" . " . ROBERT E. & MART. L. KUNTE)

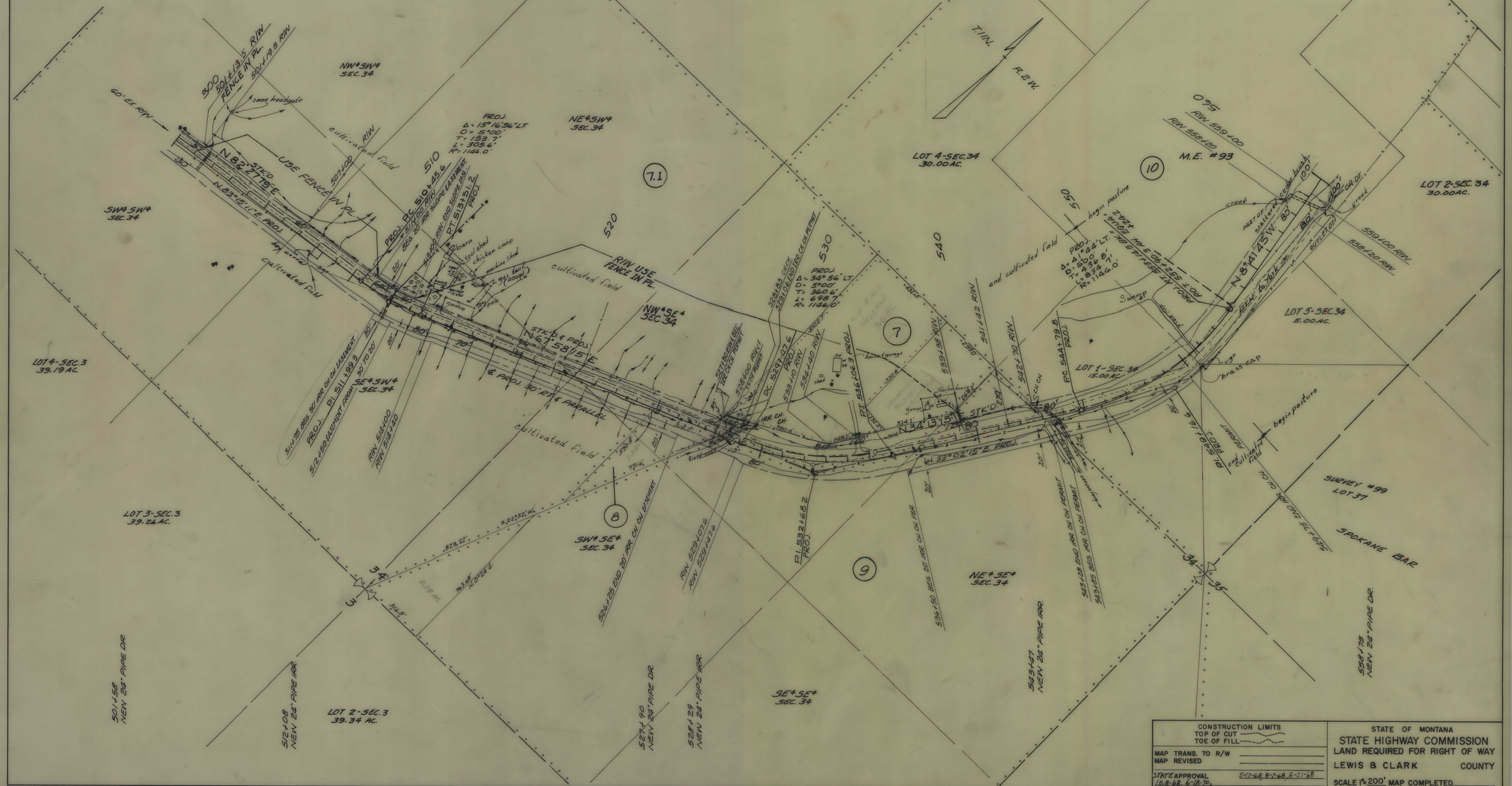

CONSTRUCTION LIMITS	STATE OF MONTANA
TOP OF CUT ———	STATE HIGHWAY COMMISSION
TOE OF FILL - - - -	LAND REQUIRED FOR RIGHT OF WAY
MAP TRANS. TO R/W	LEWIS & CLARK COUNTY
MAP REVISED	
STATE APPROVAL 5-17-68, 8-7-68, 8-21-68, 10-8-68, 6-18-70	SCALE 1" = 200' MAP COMPLETED

S 72(4) SHT 5 OF 8

FED. ROAD DIST. NO.	STATE OF MONTANA	FED. AID PROJECT NUMBERS		STATE NO.	SHEET NO.	TOTAL SHEETS
		CONST. NO.	R/W NO.			
8			S-72(4)	3072-04	6	8

OWNERSHIPS

PARCEL	NAME	ADDRESS	TOTAL AREA	GROSS R/W AREA	P. T. W. AREA	AREA TO BE ACQUIRED	REMAINDER LEFT	REMAINDER RIGHT	PERMITS
10	HARRY & VIOLA R. AMUNDSON	811 8TH, HELENA	217.93	11.07	2.58	8.49	102.25	22/64	0.27
11	BERNICE L. GARBER	SAN DIEGO, CALIF.	10.57	1.69		1.69	1.68	7.20	
12	DORIS E. GIBSON	LAKESIDE, YORK RTE, HELENA		0.42		0.42			
13	ROGGER M & SHELIA M. NORDAHL	YORK RTE., HELENA	0.77	0.34		0.34	0.28	0.15	
14	CHARLES N. & SHIRLEY C. OLSON	LAKESIDE, YORK RTE., HELENA		3.25	1.32	1.93			
12 & 27	DORIS R. GIBSON	" " " "	1.04	1.04		1.04	1.04		
15	LAZY BH RANCH CO. INC.	WHITE SULPHUR SPRINGS, MONT.	480.00	1.93	0.80	1.13	478.07		0.06
16	GLENN & CLAUDIA HOAGLAND	BOX 505, RTE. 1, PORT ORCHARD, WASH.	2.75	1.20	0.55	0.65	0.01	1.54	
17	MONTANA POWER CO.	40 E. BROADWAY, BUTTE, MONT.	28.30	8.21	1.00	7.21	13.00	7.09	0.16
18	PAUL T. & ETHELYN T. KELLER	913 STUART, HELENA, MONT.		0.07		0.07			
19	LOIS L. TILLOTSON ½ INT. & LARRY R. JOHNSON ½ INT.	146 1ST, APT. 4, SALT LAKE CITY, UTAH	26.00	2.65		2.65	23.35		
20	LOIS L. TILLOTSON	" " " " " " " "	0.47	0.29		0.29		0.18	
26	LOIS L. (W.) TILLOTSON ½ & LARRY JOHNSON ½	" " " " " " " "	1.03	0.44		0.44		0.59	
27	DORIS R. GIBSON	LAKESIDE, YORK RTE, HELENA	1.88	1.18		1.18	0.70		

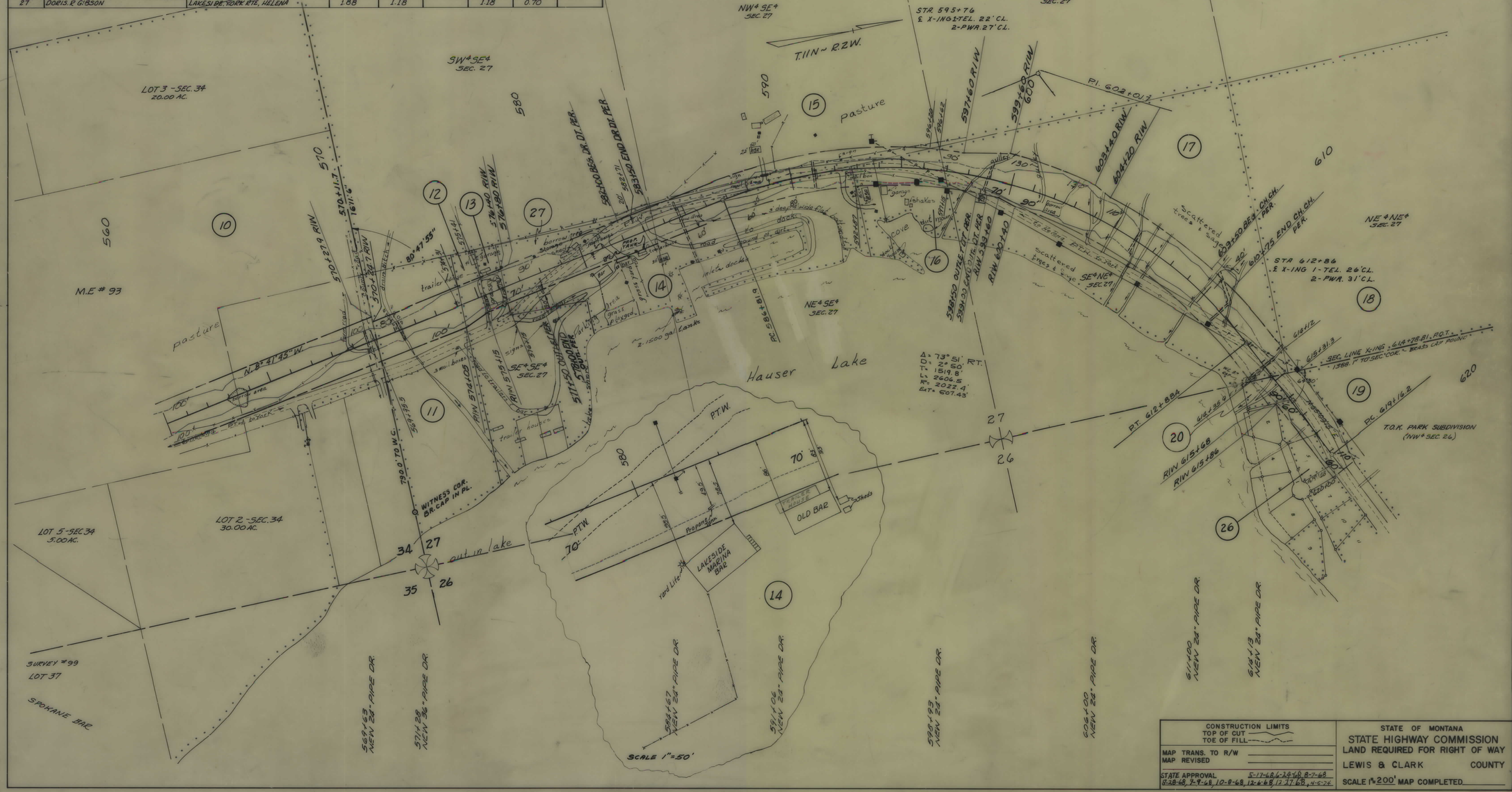

CONSTRUCTION LIMITS	STATE OF MONTANA
TOP OF CUT ———	STATE HIGHWAY COMMISSION
TOE OF FILL - - - -	LAND REQUIRED FOR RIGHT OF WAY
MAP TRANS. TO R/W	LEWIS & CLARK COUNTY
MAP REVISED	
STATE APPROVAL 5-17-68, 6-24-68, 8-7-68, 8-28-68, 7-9-68, 10-8-68, 12-6-68, 12-27-68, 4-5-76	SCALE 1" = 200' MAP COMPLETED

S 72(4) SHT 6 OF 8

FED. ROAD DIST. NO.	STATE OF MONTANA	FED. AID PROJECT NUMBERS CONST. NO.	R/W NO.	STATE NO.	SHEET NO.	TOTAL SHEETS
8			S-72(4)	3072-04	7	8

OWNERSHIPS

PARCEL	NAME	ADDRESS	TOTAL AREA	GROSS R/W AREA	P. T. W. AREA	AREA TO BE ACQUIRED	REMAINDER LEFT	REMAINDER RIGHT	PERMITS
19	LOIS L. TILLOTSON, 1/2 INT. & LARRY R. JOHNSON 1/2 INT.	146 1ST, APT 4, SALT LAKE CITY, UTAH	26.00	2.65		2.65	23.35		
21	" " " " "	" " " " " " " "	15.05	0.85		0.85		14.20	
22	PAUL T. & ETHELYN T. KELLER	913 STUART, HELENA, MONT.		2.90	0.80	2.10			
23	MONTANA POWER CO.	40 E. BROADWAY, BUTTE, MONT.	57.10	18.18	1.44	16.74	32.68	6.24	0.03
24	LAZY BH RANCH CO. INC.	WHITE SULPHUR SPRINGS, MONT.	278.00	24.84	4.48	20.36			
18 & 22	PAUL T. & ETHELYN T. KELLER	913 STUART, HELENA, MONT.	600.00	2.97	0.80	2.17	597.03		

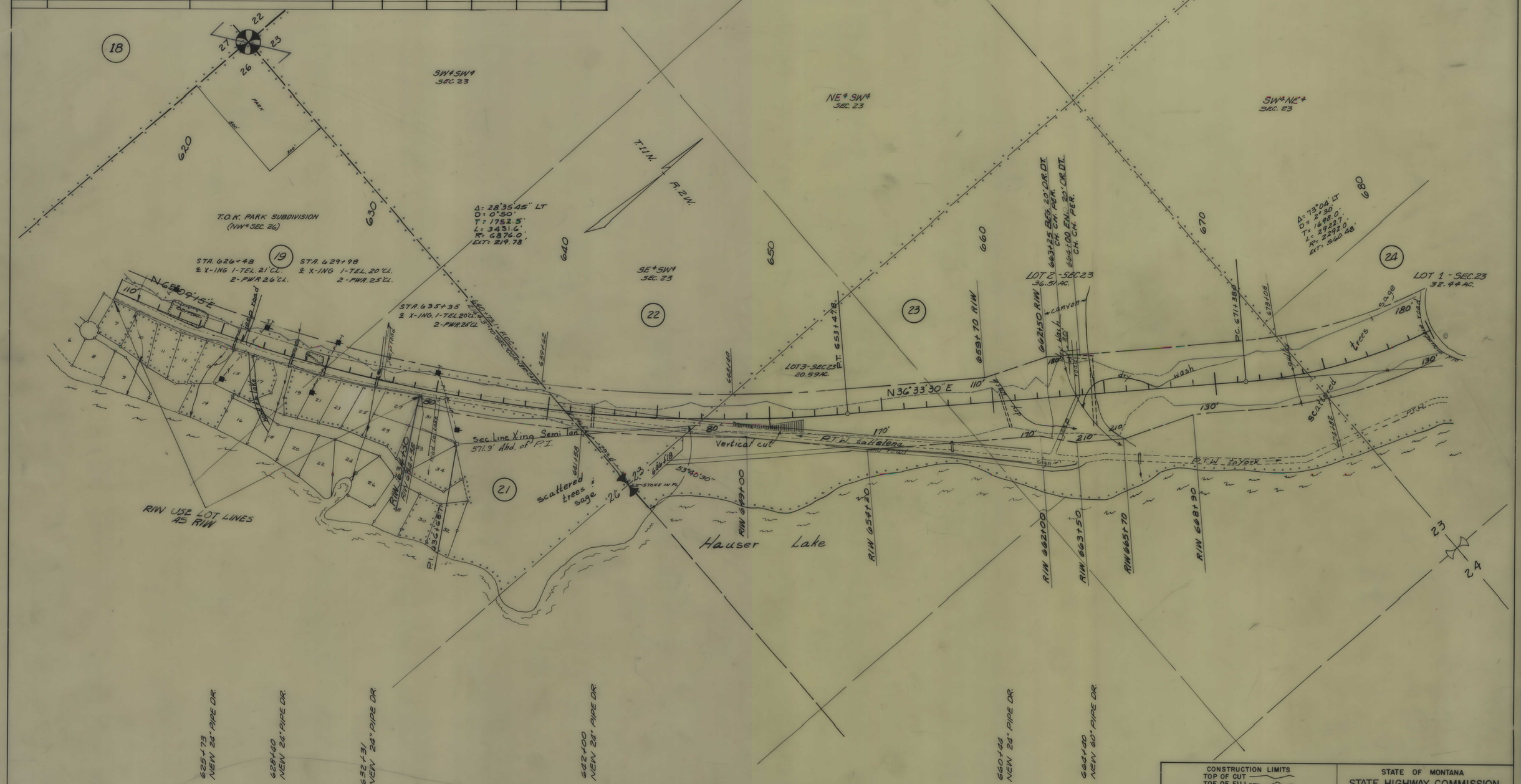

CONSTRUCTION LIMITS
TOP OF CUT
TOE OF FILL

MAP TRANS. TO R/W
MAP REVISED

STATE APPROVAL 5-17-68, 8-7-68, 8-28-68, 9-9-68, 4-8-74

STATE OF MONTANA
STATE HIGHWAY COMMISSION
LAND REQUIRED FOR RIGHT OF WAY
LEWIS & CLARK COUNTY

SCALE 1" = 200' MAP COMPLETED

S 72(4) SHT 7 OF 8

FED. ROAD DIST. NO.	STATE OF MONTANA	FED. AID PROJECT NUMBERS CONST. NO.	R/W NO.	STATE NO.	SHEET NO.	TOTAL SHEETS
8			S-72(4)	3072-04	8	8

OWNERSHIPS

PARCEL	NAME	ADDRESS	TOTAL AREA	GROSS R/W AREA	P. T. W. AREA	AREA TO BE ACQUIRED	REMAINDER LEFT	REMAINDER RIGHT
24	LAZY BH RANCH CO. INC.	WHITE SULPHUR SPRINGS, MONT.	278.00	24.84	4.48	20.36		
25	MONTANA POWER CO.	40 E. BROADWAY, BUTTE, MONT.		0.27	0.05	0.22		

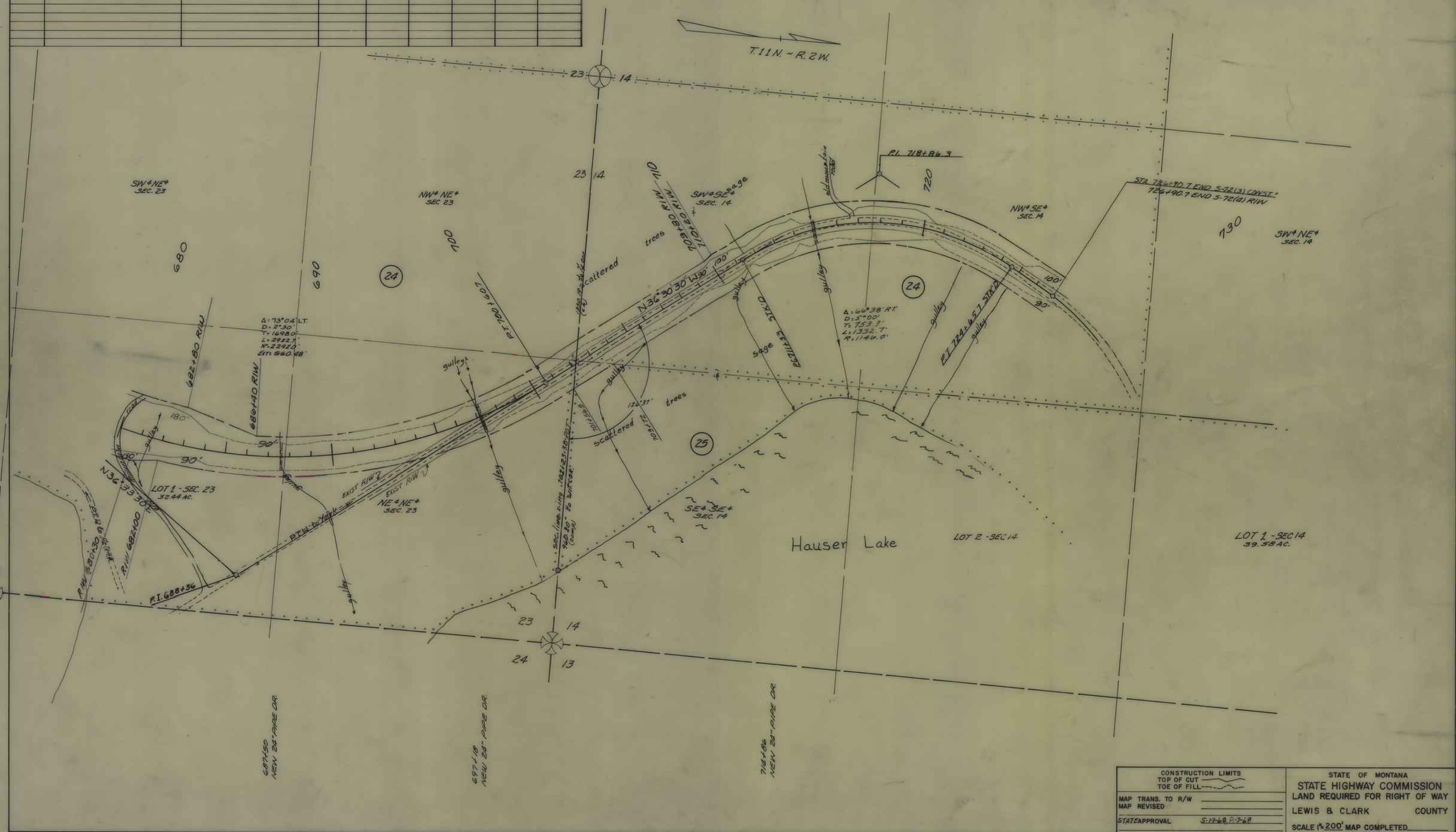

CONSTRUCTION LIMITS	STATE OF MONTANA
TOP OF CUT / TOE OF FILL	STATE HIGHWAY COMMISSION
MAP TRANS. TO R/W	LAND REQUIRED FOR RIGHT OF WAY
MAP REVISED	LEWIS & CLARK COUNTY
STATE APPROVAL 5-17-68, 8-7-68	SCALE 1" = 200' MAP COMPLETED

S 72(4) SHT 8 OF 8