PLANS
NOT
TO
SCALE

STATE	PROJECT NO.	SHEET NO.	TOTAL SHEETS
MONT.	BRF 84-4(3)28	1	2

GALLATIN RIVER BR.
W. OF FOUR CORNERS

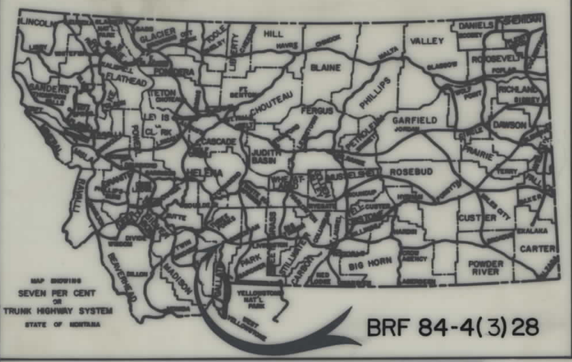

STATE OF MONTANA

DEPARTMENT OF HIGHWAYS

RIGHT OF WAY PLAN OF FEDERAL AID PROJECT NO. BRF 84-4(3)28 R/W BRF 84-4(4)28 CONST.

GALLATIN RIVER BR. W. OF FOUR CORNERS

GALLATIN COUNTY

0.25 MILES

CONVENTIONAL SIGNS

- PROPOSED RIGHT OF WAY LINE
- EXISTING RIGHT OF WAY LINE
- RAILROAD RIGHT OF WAY LINE
- CENTERLINE (℄) OR PROJECTED LINE
- STK'D CENTERLINE
- OWNERSHIP BOUNDARY
- PRESENT TRAVELED WAY (P.T.W.)
- R/W LINE FENCED — EX. R/W
- CONSTRUCTION LIMITS — CUT — FILL
- FENCE LINE
- CONTROL OF ACCESS WITH FENCE
- LIMITED ACCESS
- EXISTING LIMITED ACCESS
- GATE IN FENCE
- CATTLE GUARD = 24'
- STATE & NATIONAL BORDER LINES
- CITY OR TOWN LIMITS LINE
- COUNTY LINE
- RESERVATION LINE
- TOWNSHIP & SECTION LINE
- 1/4 & 1/2 SECTION LINE
- SECTION CORNER — FOUND — UNFOUND
- 1/4 SECTION COR.
- 1/16 SECTION COR.
- CENTER OF SECTION
- TELEPHONE OR TELEGRAPH POLES IN PLACE
- POWER POLES IN PLACE
- TEL. OR TEL. OR POWER POLES TO BE MOVED
- NEW PIPES
- OLD PIPES IN PLACE
- OUTLET DITCH
- INLET DITCH
- DITCHES
- CHANNEL CHANGES
- BRIDGES
- RAILROADS
- PARCEL NUMBER
- NEW APPROACH
- EXISTING APPROACH
- LIMITED ACCESS

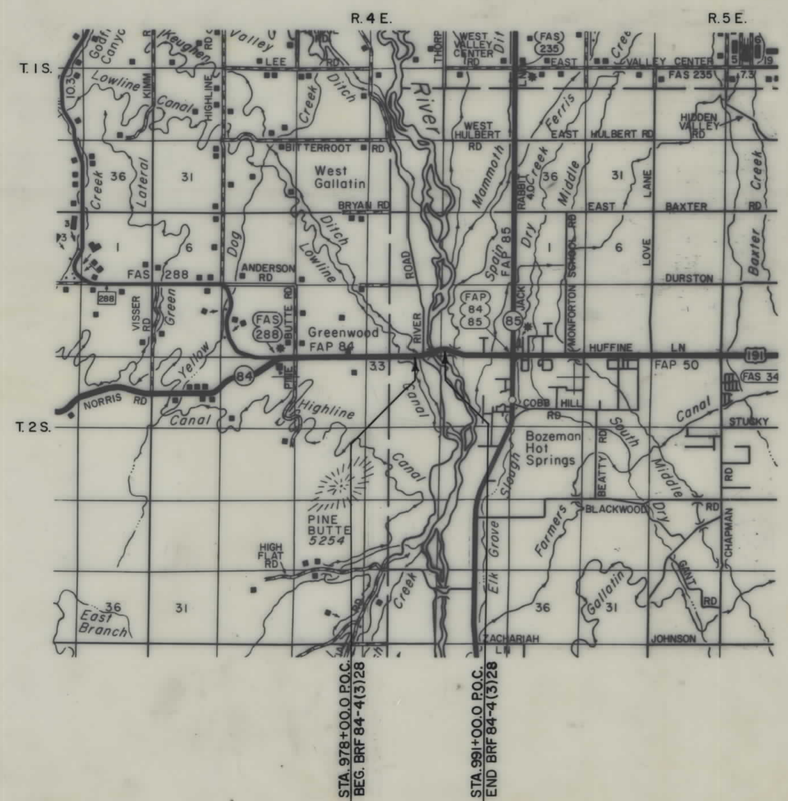

INDEX

PARCEL NO.	OWNERSHIPS	SHEET NO.
1	JAMES A. & ELAINE E. McMANUS	2
2	ROBERT A. & IVERNA LEWIS	2
3	FRANCIS I., M.D. & DOROTHY F. SABO	2
4	DEPARTMENT OF STATE LANDS	2

RELATED PROJECTS

ASSOCIATED PROJECT AGREEMENT NUMBERS

STATE OF MONTANA
DEPARTMENT OF HIGHWAYS

APPROVED: January 22, 1985

GARY J. WICKS
DIRECTOR OF HIGHWAYS
BY Stephen C. Kologi
CHIEF
PRECONSTRUCTION BUREAU

MONTANA — STEPHEN C. KOLOGI 12141 E REGISTERED PROFESSIONAL ENGINEER

U.S. DEPARTMENT OF TRANSPORTATION
FEDERAL HIGHWAY ADMINISTRATION

APPROVED: 4/12/85

DIVISION ADMINISTRATOR — DATE

BRF 84-4(2)28

BRF 84-4(3)28 SHT 1 OF 2

STATE	PROJECT NO.	SHEET NO.	TOTAL SHEETS
MONT.	BRF 84-4(3)28	2	2

GALLATIN RIVER BRIDGE - W. OF FOUR CORNERS

OWNERSHIPS

PARCEL	NAME	ADDRESS	TOTAL AREA	GROSS R/W AREA	P.T.W. AREA	AREA TO BE ACQUIRED	REMAINDER LEFT	REMAINDER RIGHT	CONST. PERM AREA	EASE AREA
1	JAMES A & ELAINE E. McMANUS	27793 NORRIS RD., BOZEMAN, MT. 59715							.05 AC.	
2	ROBERT A. & IVERNA LEWIS	27867 NORRIS RD. BOZEMAN, MT. 59715							.09 AC.	
3	FRANCIS I. MD & DOROTHY F. SABO	8 WEST HARRISON, " " "							.07 AC.	
4	DEPARTMENT OF STATE LANDS					.25 AC.				

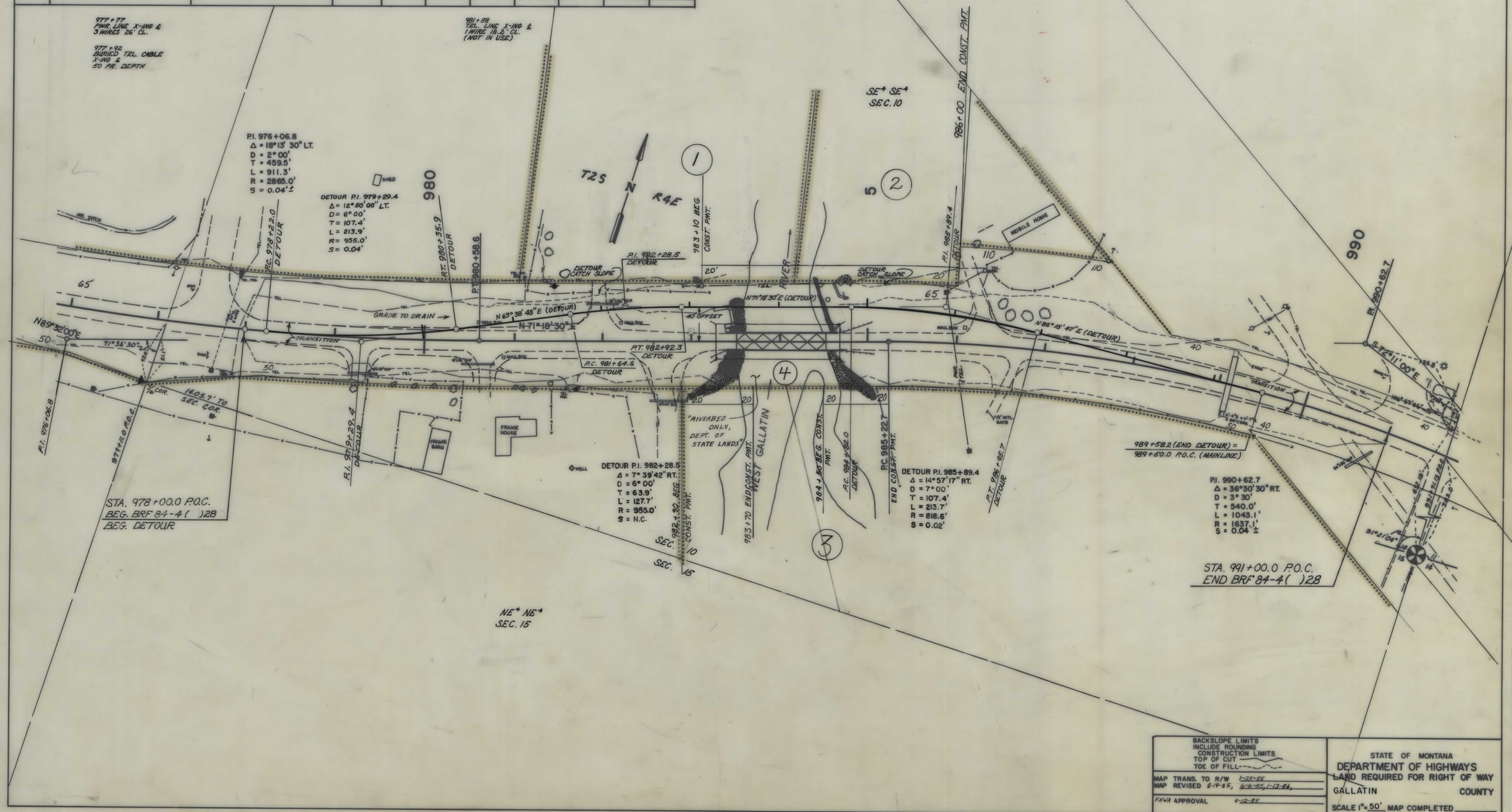

BACKSLOPE LIMITS INCLUDE ROUNDING
CONSTRUCTION LIMITS
TOP OF CUT
TOE OF FILL

MAP TRANS. TO R/W 1-25-85
MAP REVISED 8-14-85, 6-8-85, 1-13-86,

FHWA APPROVAL 4-12-85

STATE OF MONTANA
DEPARTMENT OF HIGHWAYS
LAND REQUIRED FOR RIGHT OF WAY
GALLATIN COUNTY
SCALE 1" = 50' MAP COMPLETED

BRF 84-4(3)28 SHT 2 OF 2